

File No. 04-1000-20-2016-024

April 5, 2016

s.22(1)

Dear s.22(1) :

Re: Request for Access to Records under the Freedom of Information and Protection of Privacy Act (the "Act")

I am writing in response to your request received on January 15, 2016 for:

Records regarding sidewalk inspections, remedial work and plans for repairs by the City for the area of 3572 - 3592 Southeast Marine Drive, from January 1, 2012 to January 12, 2016.

All responsive records are attached. Some information in the records has been severed, (blacked out), under s. 22(1) of the Act. You can read or download those sections here:

http://www.bclaws.ca/EPLibraries/bclaws_new/document/ID/freeside/96165_00

Under section 52 of the Act you may ask the Information & Privacy Commissioner to review any matter related to the City's response to your request. The Act allows you 30 business days from the date you receive this notice to request a review by writing to: Office of the Information & Privacy Commissioner, info@oipc.bc.ca or by phoning 250-387-5629.

If you request a review, please provide the Commissioner's office with: 1) the request number assigned to your request (04-1000-20-2016-024); 2) a copy of this letter; 3) a copy of your original request for information sent to the City of Vancouver; and 4) detailed reasons or grounds on which you are seeking the review.

Please do not hesitate to contact the Freedom of Information Office at foi@vancouver.ca if you have any questions.

Yours truly,



Barbara J. Van Fraassen, BA
Director, Access to Information
City Clerk's Department, City of Vancouver
Email: Barbara.vanfraassen@vancouver.ca
Telephone: 604.873.7999

Encl.

:ag

Work Order	Activity	WO Short Description	Address	Crew Id	Sub Activity	Group Project #	Group Project Description	Work Completed	Asset Description
293946	RInsp_Bld	Boulevard Damage	3500 to 3699 SE MARINE DRIVE -Range Vancouver BC	RMS63	RSwFlt	29365	RSw_SFI_NM_Crew63_Mar-Apr2012	4/23/2012	3500 SE MARINE DRIVE N
293951	RInsp_Bld	Boulevard Damage	3500 to 3699 SE MARINE DRIVE -Range Vancouver BC	RMS63	RSwFlt	29365	RSw_SFI_NM_Crew63_Mar-Apr2012	4/23/2012	3500 SE MARINE DRIVE N
293953	RInsp_Bld	Boulevard Damage	3500 to 3699 SE MARINE DRIVE -Range Vancouver BC	RMS63	RSwFlt	29365	RSw_SFI_NM_Crew63_Mar-Apr2012	4/23/2012	3500 SE MARINE DRIVE N
293954	RInsp_Bld	Boulevard Damage	3500 to 3699 SE MARINE DRIVE -Range Vancouver BC	RMS63	RSwFlt	29365	RSw_SFI_NM_Crew63_Mar-Apr2012	4/23/2012	3500 SE MARINE DRIVE N
293956	RInsp_Bld	Boulevard Damage	3500 to 3699 SE MARINE DRIVE -Range Vancouver BC	RMS63	RSwFlt	29365	RSw_SFI_NM_Crew63_Mar-Apr2012	4/23/2012	3500 SE MARINE DRIVE N
293961	RInsp_Bld	Boulevard Damage	3500 to 3699 SE MARINE DRIVE -Range Vancouver BC	RMS63	RSwFlt	29365	RSw_SFI_NM_Crew63_Mar-Apr2012	4/23/2012	3500 SE MARINE DRIVE N
293963	RInsp_Bld	Boulevard Damage	3500 to 3699 SE MARINE DRIVE -Range Vancouver BC	RMS63	RSwFlt	29365	RSw_SFI_NM_Crew63_Mar-Apr2012	4/23/2012	3500 SE MARINE DRIVE S
376676	RSwPlanned	RSw_Adjust_MRN_Crew 83_2013	3500 to 3699 SE MARINE DRIVE -Range Vancouver BC	RMC83	RSwAdjust	36842	RSw_Adjust_MRN_Crew 83_2013	2/14/2013	3500 SE MARINE DRIVE N
403505	RInsp_Bld	Boulevard Hazard	3500 to 3699 SE MARINE DRIVE -Range Vancouver BC	RMS66	RSwFlt	36949	RSw_Flt_MRN_Crew 66_2013	5/31/2013	3500 SE MARINE DRIVE N
403506	RInsp_Bld	Boulevard Hazard	3500 to 3699 SE MARINE DRIVE -Range Vancouver BC	RMS66	RSwFlt	36949	RSw_Flt_MRN_Crew 66_2013	5/31/2013	3500 SE MARINE DRIVE N
403514	RInsp_Bld	Boulevard Hazard	3500 to 3699 SE MARINE DRIVE -Range Vancouver BC	RMS66	RSwFlt	36949	RSw_Flt_MRN_Crew 66_2013	5/31/2013	3500 SE MARINE DRIVE S
503961	RInsp_Bld	Boulevard Hazard	3500 to 3699 SE MARINE DRIVE -Range Vancouver BC	RMA68	RSwFlt	50933	RSw_Flt_NM_Crew 68_May 2014	5/27/2014	3500 SE MARINE DRIVE N
503965	RInsp_Bld	Boulevard Hazard	3500 to 3699 SE MARINE DRIVE -Range Vancouver BC	RMA68	RSwFlt	50933	RSw_Flt_NM_Crew 68_May 2014	5/27/2014	3500 SE MARINE DRIVE S
507176	RSwReact	RSw_Flt_NM_Crew 68_June 201	3500 to 3699 SE MARINE DRIVE -Range Vancouver BC	RMA68	RSwFlt	52096	RSw_Flt_NM_Crew 68_June 2014	6/3/2014	3500 SE MARINE DRIVE S
609765	RInsp_Bld	Boulevard Hazard	3500 to 3699 SE MARINE DRIVE -Range Vancouver BC	RMA68	RSwFlt	57271	RSw_Flt_NM_Crew 68_Apr-Jun'15	5/26/2015	3500 SE MARINE DRIVE S
609768	RInsp_Bld	Boulevard Hazard	3500 to 3699 SE MARINE DRIVE -Range Vancouver BC	RMA68	RSwFlt	57271	RSw_Flt_NM_Crew 68_Apr-Jun'15	5/26/2015	3500 SE MARINE DRIVE N
609770	RInsp_Bld	Boulevard Hazard	3500 to 3699 SE MARINE DRIVE -Range Vancouver BC	RMA68	RSwFlt	57271	RSw_Flt_NM_Crew 68_Apr-Jun'15	5/26/2015	3500 SE MARINE DRIVE N
609776	RInsp_Bld	Boulevard Hazard	3500 to 3699 SE MARINE DRIVE -Range Vancouver BC	RMA68	RSwFlt	57271	RSw_Flt_NM_Crew 68_Apr-Jun'15	5/26/2015	3500 SE MARINE DRIVE S

Wagon Location **Manitoba Yard**

A/A **916350364**

Streets Operations Daily Crew Report

Rev. _____

May 26, 2015

Work order # and Hours

Crew # **68**
 Field Supervisor **Mezzomo 604-619-2057**
 Superintendent **Marco Biagini**

[Signature]
 (signed)

 (signed)

Hours of Work **7:00 AM - 3:30 PM**

Emp #	Employee	Equip #	Activity Type	A/Abs Stat Code	Pay Scale Group	Prem Code	1	2	3	4	5	6
1583	L. Dematos			6000			FEED57266	FEED560731	FEED55739	FEED55718	FEED55746	FEED57271
							2	1	.5	.5	2	2
5601	R. Aheer	C1276		6000			2	1	.5	.5	2	2

Equipment Name	Equipment ID	Running Hrs					
TRUCK, DUMP, 1 YARD	C1276	2	1	.5	.5	2	2
Toilets							
Flashers							
Dumps (National Yards Only)	Yrds Dumped						

ENTERED

MAN

May 26, 2015

Crew #

68Field Supervisor

Mezzomo

Superintendent

Marco Biagini

Location 1

FEK057266

Material

Amount

Comments

3628 Kee 312816980 (4E Stoc Hoy St)	#36	.10	PH's (21)
--	-----	-----	-----------

Dump:	Location:
-------	-----------

Sign safety when Departing Location: Cones Snow Fence Tape Barricade Ramps Flashers Delineators

Signage Used: By: (Initials)

Activity Code	Units Completed	Measurement
---------------	-----------------	-------------

Location 2

FEK0560731

Material

Amount

Comments

3234 Austrey 312817182.	#36.	.10	Sink hole refer to S. Bruce Made area safe.
-------------------------	------	-----	---

Dump:	Location:
-------	-----------

Sign safety when Departing Location: Cones Snow Fence Tape Barricade Ramps Flashers Delineators

Signage Used: By: (Initials)

Activity Code	Units Completed	Measurement
---------------	-----------------	-------------

Location 3

FEK055739

Material

Amount

Comments

609756 (1) ✓	#36 -	.10	Slw fillet MRP
--------------	-------	-----	----------------

Dump:	Location:
-------	-----------

Sign safety when Departing Location: Cones Snow Fence Tape Barricade Ramps Flashers Delineators

Signage Used: By: (Initials)

Activity Code	Units Completed	Measurement
---------------	-----------------	-------------

Location 4

FEK055718

Material

Amount

Comments

609751 (1) ✓	#36.	.19	PH (MRP)
--------------	------	-----	----------

Dump:	Location:
-------	-----------

Sign safety when Departing Location: Cones Snow Fence Tape Barricade Ramps Flashers Delineators

Signage Used: By: (Initials)

Activity Code	Units Completed	Measurement
---------------	-----------------	-------------

Location 5

FEK055746

Material

Amount

Comments

6755 Doman (1 st)	#36.	.50	Slw surface Patch.
841 E24 th (2 nd)			
1300 E. King Ed. (1 st)			
3350 Rosemont Dr. #14 (2 nd)			
2600 E. Kent. 1. #2. (2 nd)			

Dump:	Location:
-------	-----------

Sign safety when Departing Location: Cones Snow Fence Tape Barricade Ramps Flashers Delineators

Signage Used: By: (Initials)

Activity Code	Units Completed	Measurement
---------------	-----------------	-------------

Location 6

FEK057271

Material

Amount

Comments

609649 (5) ✓, 610118 (3) ✓	#36.	.50	Slw fillets.
609689 (4) ✓, 610117 (5) ✓			
609678 (1) ✓, 609768 (1) ✓			
609681 (1) ✓, 609770 (1) ✓			
609657 (1) ✓, 609776 (2) ✓			
609700 (2) ✓, 609765 (2) ✓			

609642 (1) ✓	Dump:	Location:
--------------	-------	-----------

Sign safety when Departing Location: Cones Snow Fence Tape Barricade Ramps Flashers Delineators

Signage Used: By: (Initials)

Activity Code	Units Completed	Measurement
---------------	-----------------	-------------

Wagon Location **Manitoba Yard**

A/A 915323110-yc

Streets Operations Daily Crew Report

Rev. _____

June 03, 2014

Work order # and Hours

Crew # **68**
 Field Supervisor **Contini 604-619-2057**
 Superintendent **Frank Mezzomo**

David Contini
 (signed)
Frank Mezzomo
 (signed)

Hours of Work 7:00 AM - 3:30 PM

Emp #	Employee	Equip #	Activity Type	A/Abs Stat Code	Pay Scale Group	Prem Code	1	2	3	4	5	6
s.22(1)	R. Aheer	C1276		6000			2	2	4			
	P. Gheorgheos			6000			2	2	4			
* EMPER	CHARES WAH			6000				.5	4			
				5204								

Equipment Name	Equipment ID	Running Hrs	1	2	3	4	5	6
TRUCK, DUMP, 1 YARD	C1276		2	2	4			
Toilets								
Flashers								
Dumps (National Yards Only)	Yrds Dumped							

80

June 03, 2014

Crew #

68 Field Supervisor

Contini

Superintendent

Frank Mezzomo

Location 1 EERO S2096

Material	Amount	Comments
506122 (2)	506395 (1)	
506393 (3)	506409 (3)	#36
506407 (5)	506205 (1)	LOT
4413 ONTARIO ST. (A) - FOUND BY DRIVER		S/W FICUT 1
R702254-3572 SE M/DRIVE (2)		✓ (RT)
R702905-6362 VIVIAN ST (2)		
Dump:	Location:	

Sign safety when Departing Location: Cones Snow Fence Tape Barricade Ramps Flashers Delineators (cc)

Signage Used: By: (Initials)

Activity Code Units Completed Measurement

Location 2 EERO 46492

Material	Amount	Comments
6362 VIVIAN ST. (1m ²)	#36	.25 ✓ SURFACE PATCH
Dump:	Location:	

Sign safety when Departing Location: Cones Snow Fence Tape Barricade Ramps Flashers Delineators (cc)

Signage Used: By: (Initials)

Activity Code Units Completed Measurement

Location 3 EERO S0930

Material	Amount	Comments
8100 POPLAR ST (40)	#36	1.0 ✓
6100 PRINCE EDWARD (3)		.31 ✓ P/H/T (10)
Dump:	Location:	

Sign safety when Departing Location: Cones Snow Fence Tape Barricade Ramps Flashers Delineators (cc)

Signage Used: By: (Initials)

Activity Code Units Completed Measurement

Location 4

Material	Amount	Comments
Dump:	Location:	

Sign safety when Departing Location: Cones Snow Fence Tape Barricade Ramps Flashers Delineators

Signage Used: By: (Initials)

Activity Code Units Completed Measurement

Location 5

Material	Amount	Comments
Dump:	Location:	

Sign safety when Departing Location: Cones Snow Fence Tape Barricade Ramps Flashers Delineators

Signage Used: By: (Initials)

Activity Code Units Completed Measurement

Location 6

Material	Amount	Comments
Dump:	Location:	

Sign safety when Departing Location: Cones Snow Fence Tape Barricade Ramps Flashers Delineators

Signage Used: By: (Initials)

Activity Code Units Completed Measurement

Wagon Location **Manitoba Yard**

A/A 915313757 ~~88~~

Streets Operations Daily Crew Report

Rev. _____

May 27, 2014

Work order # and Hours

Crew # **68**
 Field Supervisor **Contini 604-619-2057**
 Superintendent **Frank Mezzomo**

Did Lent
 (signed)
Frank Mezzomo
 (signed)

1	2	3	4	5	6
s.22(1)					

Hours of Work 7:00 AM - 3:30 PM

Emp #	Employee	Equip #	Activity Type	A/Abs Stat Code	Pay Scale Group	Prem Code	1	2	3	4	5	6
s.22(1)	E. VanOchten			6000			4	2	2			
	R. Aheer	C1276		6000			4	2	2			

Equipment Name	Equipment ID	Running Hrs	1	2	3	4	5	6
TRUCK, DUMP, 1 YARD	C1276	4 2 2						
Toilets								
Flashers								
Dumps (National Yards Only)	Yrds Dumped							

82
MOD

May 27, 2014

Crew #

68 Field Supervisor

Contini

Superintendent

Frank Mezzomo

Location 1 **EERO 50933** Material Amount Comments

SR# R700094 970 Union St (B)			
504059 (2)			S/W FILLET
503965 (1)	#36		IRS
503961 (1)			
503972 (5)			
503977 (3)			
Dump:	Location:		

Sign safety when Departing Location: Cones Snow Fence Tape Barricade Ramps Flashers Delineators

Signage Used: By: (Initials)

Activity Code Units Completed Measurement

Location 2 **EERO 46467** Material Amount Comments

504023 (1)			
504024 (1)	#36		S/W FILLET MRN
Dump:	Location:		

Sign safety when Departing Location: Cones Snow Fence Tape Barricade Ramps Flashers Delineators

Signage Used: By: (Initials)

Activity Code Units Completed Measurement

Location 3 **EERO 50930** Material Amount Comments

504033 (2)			P/H' RD
SR# R700382 1329 Cotton St. (3)	#36	P/H'	
Dump:	Location:		

Sign safety when Departing Location: Cones Snow Fence Tape Barricade Ramps Flashers Delineators

Signage Used: By: (Initials)

Activity Code Units Completed Measurement

Location 4 Material Amount Comments

Dump:	Location:		
-------	-----------	--	--

Sign safety when Departing Location: Cones Snow Fence Tape Barricade Ramps Flashers Delineators

Signage Used: By: (Initials)

Activity Code Units Completed Measurement

Location 5 Material Amount Comments

Dump:	Location:		
-------	-----------	--	--

Sign safety when Departing Location: Cones Snow Fence Tape Barricade Ramps Flashers Delineators

Signage Used: By: (Initials)

Activity Code Units Completed Measurement

Location 6 Material Amount Comments

Dump:	Location:		
-------	-----------	--	--

Sign safety when Departing Location: Cones Snow Fence Tape Barricade Ramps Flashers Delineators

Signage Used: By: (Initials)

Activity Code Units Completed Measurement

Weather



A/A

914256813

o/CASE am o/CASE pm

Date: MAY 3/2013

Streets Operations Daily Crew Report

+ 914 259 564

Crew # 66

Field Supervisor Contini 690-5693

Superintendent Frank Mezzomo

Hours of Work AM - PM

[Signature]
(signed)
[Signature]
(signed)

Work Order # and Hours

1	2	3	4	5	6
EMP 36949 C1282 79034					

Emp #	Employee	Equip #	Activity Type	A/Abs Stat Code	Pay Scale Group	Prem. Code
s.22(1)	G. McIvor	C1282	P-74	6505	GR-320	6
	E. VanOchten			6000		6
SEE CREW 68 FOR OTHER 2 HRS						
s.22(1)	[REDACTED]					

Equipment Description	Equipment ID	Running Hours			
TRUCK, DUMP, 1 YARD	C1276	8			
TRUCK, DUMP, 1 YARD	C1282	8			
Toilets					
Flushers					
Dumps (Nat. Yds. Only)	Yds Dumped				

[Handwritten initials]

1.04

Location 1 (ERR) 39034 Material Amount Comments

403505	①			
403488	②			
403723	②	#36	1.04	S/W FILLET
403705	①		1.75	
403720	①			
403710	①			
403716	②	Dump:		Location:

Site Safety when Departing Location: Cones Snow Fence Tape Barricades Ramps Flashers Delineators
 Signage Used: By: (Initials)

Activity Code Units Completed Measurement

Location 2 Loc 1 cont Material Amount Comments

403712	①			
403491	⑤			
403506	④	#36		ll
403514	①			cc
403717	①			
403722	②			

Dump: Location:

Site Safety when Departing Location: Cones Snow Fence Tape Barricades Ramps Flashers Delineators
 Signage Used: By: (Initials)

Activity Code Units Completed Measurement

Location 3 Material Amount Comments

Dump: Location:

Site Safety when Departing Location: Cones Snow Fence Tape Barricades Ramps Flashers Delineators
 Signage Used: By: (Initials)

Activity Code Units Completed Measurement

Location 4 Material Amount Comments

Dump: Location:

Site Safety when Departing Location: Cones Snow Fence Tape Barricades Ramps Flashers Delineators
 Signage Used: By: (Initials)

Activity Code Units Completed Measurement

Location 5 Material Amount Comments

Dump: Location:

Site Safety when Departing Location: Cones Snow Fence Tape Barricades Ramps Flashers Delineators
 Signage Used: By: (Initials)

Activity Code Units Completed Measurement

Location 6 Material Amount Comments

Dump: Location:

Site Safety when Departing Location: Cones Snow Fence Tape Barricades Ramps Flashers Delineators
 Signage Used: By: (Initials)

Activity Code Units Completed Measurement

Weather

cloudy am shower pm



A/A

913 943 179

Date: February 14, 2013

Streets Operations Daily Crew Report

Work Order # and Hours

Crew # 83

Field Supervisor B. Sidhu 690-5598

Superintendent Bill Vistaunet

Hours of Work 7:00 AM - 3:30 PM

B. Sidhu
(signed)
Bill Vistaunet
(signed)

1	2	3	4	5	6
EER 75062	EER 75063	EER 75067	EER 75069	EERD 36837	EER 365296

Emp #	Employee	Equip #	Activity Type	A/Abs Stat Code	Pay Scale Group	Prem. Code	1	2	3	4	5	6
s.22(1)	T. Inacio	A1928	P74	6000	GR320		1	1	1	1	4	
	M. McIntosh	D1111		6000			1	1	1	1	4	
	J. Pimentel		P76	6000	GR-320		1	1	1	1	4	
	B. Sidhu	A1153	P28	6000	GR-355		1	1	1	1	4	

Equipment Description	Equipment ID	Running Hours					
TRUCK, PICKUP, HEAVY	A1153	1	1	1	1		IDLE
TRUCK, DUMP, 1 YARD	A1928	1	1	1	1		IDLE
TRAILER, OFFICE/WORK, 6-11 MAN	A2727	1					
COMPRESSOR, TRAILER, 185 CFM	C2228				8		
Concrete Forms	C22480				1		
TRUCK, DUMP, 3 YARD	D1111	1	1	1	1		IDLE
GENERATOR, PORT, GAS, 3.0KW, 120V, 1PHASE	V11585				1		
SAW, CIRCULAR, ELEC, 120V, 7 1/4"	V21062	8					
BREAKER, ERGO, AIR, 60#	V21281				8		
TURF, STUMPCUTTER, PORTABLE, GAS	V21323				8		
COMPACTION, PLATE, NON-REV, VIBRATING, GAS, LIGHT	V21910	8					
COMPACTION, PLATE, NON-REV, VIBRATING, GAS, LIGHT	V21994	LOANER					
WORK TRAILER	A2606	1					
Toilets							
Flashers		1					
Dumps (Nat. Yds. Only)	Yds Dumped						

MAR

Location 1 EER75062 Material Amount Comments

6868 Todenick -204235	Lawn Boy Turf Blend	1 yd	Strip S/w, Topsoil Blvd.
3056 E 59th -204952			
2721 E 57th Ave -203145			
Dump:		Location:	

Site Safety when Departing Location: Cones Snow Fence Tape Barricades Ramps Flashers Delineators
 Signage Used: By: M (Initials)

Activity Code Units Completed Measurement

Location 2 EER75063 Material Amount Comments

3600 Blk SE Marine dr - 208266	Lawn Boy Turf Blend	1 yd	Topsoil Blvd + cleanup site
Dump:		Location:	

Site Safety when Departing Location: Cones Snow Fence Tape Barricades Ramps Flashers Delineators
 Signage Used: By: M (Initials)

Activity Code Units Completed Measurement

Location 3 EER75067 Material Amount Comments

3600 Blk SE Marine dr - 208264	Lawn Boy Turf Blend	1 yd	Topsoil Blvd.
Dump:		Location:	

Site Safety when Departing Location: Cones Snow Fence Tape Barricades Ramps Flashers Delineators
 Signage Used: By: M (Initials)

Activity Code Units Completed Measurement

Location 4 EER75069 Material Amount Comments

6868 Todenick -204236			Prepare + Topsoil Blvd.
Dump:		Location:	

Site Safety when Departing Location: Cones Snow Fence Tape Barricades Ramps Flashers Delineators
 Signage Used: By: M (Initials)

Activity Code Units Completed Measurement

Location 5 EERD36837 Material Amount Comments

6868 Todenick 2721 E 57th 16th + Sophia	Lawn Boy Turf Blend	2 yds	Strip S/w Topsoil Blvd.
Dump:		Location:	

Site Safety when Departing Location: Cones Snow Fence Tape Barricades Ramps Flashers Delineators
 Signage Used: By: M (Initials)

Activity Code Units Completed Measurement

Location 6 Material Amount Comments

Dump:		Location:	

Site Safety when Departing Location: Cones Snow Fence Tape Barricades Ramps Flashers Delineators
 Signage Used: By: (Initials)

Activity Code Units Completed Measurement

Weather



A/A 913 012 106

SUN am 11:00 pm

Date: April 23 2012

Streets Operations Daily Crew Report

Work Order # and Hours

Crew # **63**

Field Supervisor **Barbosa 690-5693**

Superintendent **Ron Hamilton**

Hours of Work 7:00 AM - 3:30 PM

(signed)

(signed)

	1	2	3	4	5	6

Emp #	Employee	Equip #	Activity Type	A/Abs Stat Code	Pay Scale Group	Prem. Code					
s.22(1)	P. Barbosa	C1110	P37	6000	GR-365		4	1	2	1	
	M. Boudreau			6000			4	1	2	1	
	J. Chirkhoff			7001							
	S. Girling		P37	6000	GR-365		4	1	2	1	
	I. Manson	C1276		6000			4	1	2	1	

Equipment Description	Equipment ID	Running Hours			
<Not yet classified>	A5514	Idle			
TRUCK, PICKUP, LIGHT	C1110	4	1	2	1
TRUCK, DUMP, 1 YARD	C1276	4	1	2	1
Toilets					
Flashers					
Dumps (Nat. Yds. Only)	Yds Dumped				

ENTERED

1.7

Location 1	Material	Amount	Comments
EERRA 29365 IRSW - 293938 293936 293951 293932 293953 293907 293954 293910 293956 293963 293961 293946 293960	#36	1.50 ✓ Tonne	S/W FILLETS
3204 MARINE WAY			
8200 MATHESON CRGS			
Dump:			Location:
Site Safety when Departing Location: Cones <input type="checkbox"/> Snow Fence <input type="checkbox"/> Tape <input type="checkbox"/> Barricades <input type="checkbox"/> Ramps <input type="checkbox"/> Flashers <input type="checkbox"/> Delineators <input type="checkbox"/>			
Signage Used:			By: (Initials)
Activity Code	Units Completed	Measurement	

Location 2	Material	Amount	Comments
EERRA 27512 IRS W.O. 294009	#36		S/W FILLETS M/RN
Dump:			Location:
Site Safety when Departing Location: Cones <input type="checkbox"/> Snow Fence <input type="checkbox"/> Tape <input type="checkbox"/> Barricades <input type="checkbox"/> Ramps <input type="checkbox"/> Flashers <input type="checkbox"/> Delineators <input type="checkbox"/>			
Signage Used:			By: (Initials)
Activity Code	Units Completed	Measurement	

Location 3	Material	Amount	Comments
EERRA 29359 1100-1200 E 33RD IRSW 293928	#36		POTHOLE REPAIRS
Dump:			Location:
Site Safety when Departing Location: Cones <input type="checkbox"/> Snow Fence <input type="checkbox"/> Tape <input type="checkbox"/> Barricades <input type="checkbox"/> Ramps <input type="checkbox"/> Flashers <input type="checkbox"/> Delineators <input type="checkbox"/>			
Signage Used:			By: (Initials)
Activity Code	Units Completed	Measurement	

Location 4	Material	Amount	Comments
EERRA 27399 IRSW - 293918	#36		CURB FILLETS
Dump:			Location:
Site Safety when Departing Location: Cones <input type="checkbox"/> Snow Fence <input type="checkbox"/> Tape <input type="checkbox"/> Barricades <input type="checkbox"/> Ramps <input type="checkbox"/> Flashers <input type="checkbox"/> Delineators <input type="checkbox"/>			
Signage Used:			By: (Initials)
Activity Code	Units Completed	Measurement	

Location 5	Material	Amount	Comments
Dump:			Location:
Site Safety when Departing Location: Cones <input type="checkbox"/> Snow Fence <input type="checkbox"/> Tape <input type="checkbox"/> Barricades <input type="checkbox"/> Ramps <input type="checkbox"/> Flashers <input type="checkbox"/> Delineators <input type="checkbox"/>			
Signage Used:			By: (Initials)
Activity Code	Units Completed	Measurement	

Location 6	Material	Amount	Comments
Dump:			Location:
Site Safety when Departing Location: Cones <input type="checkbox"/> Snow Fence <input type="checkbox"/> Tape <input type="checkbox"/> Barricades <input type="checkbox"/> Ramps <input type="checkbox"/> Flashers <input type="checkbox"/> Delineators <input type="checkbox"/>			
Signage Used:			By: (Initials)
Activity Code	Units Completed	Measurement	



STREET INVENTORY FIELD UPDATE

COORDS	SIDE	BLOCK	DIR	ON STREET	AT STREET	DIST	DATE	INSP.	
830	040	2	3500	W	MARINE SW	DUNBAR	66	03/08/2012	enrs
NOTES									

Urgent Comments: Pothole in Road 3 @midblock.

Other Comments:

<u>ASPHALT SURFACE</u>		<u>BOTH</u>		<u>CONCRETE SURFACE</u>	
		Ext		Ext	
Type	14	01 - Ravelling	1	08 - Transverse	1
Width (m)	5.49	02 - Bleeding		09 - Longitude	1
32 - Rate	5	03 - Shoving		10 - Fracture	2
		04 - Rutting		11 - Settling	1
		05 - Algtr WT	2		
		06 - Algtr NWT	2		
		21 - Cuts		25 - Pot Holes	3
		22 - Adj. M.H.		27 - Irregular	
		23 - Adj. V.B.		28 - Islands	
		24 - Drill Holes		28 - Grvl Lane	
				30 - No CB	1
				31 - Int Rate	

<u>CURBS</u>		<u>SIDEWALKS</u>	
North or West Side		South or East Side	
33 - Out of Line		66 - Out of Line	
34 - Out Elev		67 - Out Elev	
35 - Broken		68 - Broken	
36 - Joints		69 - Joints	
37 - Scaling		70 - Scaling	
39 - Rate		72 - Rate	

<u>SIDEWALKS CONTINUED</u>		North or West Side		South or East Side	
LRP		LRP		50 - Rate	
Cap. Work		Cap. Work		Width (m)	
				83 - Rate	
				Width (m)	



STREET INVENTORY FIELD UPDATE

COORDS	SIDE	BLOCK	DIR	ON STREET	AT STREET	DIST	DATE	INSP.
830	040	2	3500	W	MARINE SW	DUNBAR	66	03/08/2012 enrs

BOULEVARDS

SHOULDERS

North or West Side

South or East Side

North or West Side

South or East Side

51 - Encroach		84 - Encroach		58 - Grade	1	91 - Grade	1
53 - S/W App		86 - S/W App		59 - LN App		92 - LN App	
54 - GR Blvd		87 - GR Blvd		60 - Adj CB		93 - Adj CB	
56 - Rate	5	89 - Rate	6	65 - Rate	6	98 - Rate	6
Width (m)	2.70	Width (m)	2.10	Width (m)	0.90	Width (m)	1.20


LANE 1

LANE 2

LANE 3

LANE4

Type		Type		Type		Type	
Width (m)		Width (m)		Width (m)		Width (m)	
01 - Cracking		27 - Cracking		01 - Cracking		27 - Cracking	
02 - Alligator		28 - Alligator		02 - Alligator		28 - Alligator	
03 - Trips		29 - Trips		03 - Trips		29 - Trips	
07 - Settling		33 - Settling		07 - Settling		33 - Settling	
09 - Joints		35- Joints		09 - Joints		35- Joints	
10 - Cuts		36 - Cuts		10 - Cuts		36 - Cuts	
11 - Adj MH or CB		37 - Adj MH or CB		11 - Adj MH or CB		37 - Adj MH or CB	
12 - Speed Bumps		38 - Speed Bumps		12 - Speed Bumps		38 - Speed Bumps	
14 - Pot Holes		40 - Pot Holes		14 - Pot Holes		40 - Pot Holes	
17 - No CB		43 - No CB		17 - No CB		43 - No CB	
18 - Culvert		44 - Culvert		18 - Culvert		44 - Culvert	
20 - Curb		46 - Curb		20 - Curb		46 - Curb	
22 - Ditch		48 - Ditch		22 - Ditch		48 - Ditch	
24 - Irregular		50 - Irregular		24 - Irregular		50 - Irregular	
25 - Rate		51 - Rate		25 - Rate		51 - Rate	
26 - Location		52 - Location		26 - Location		52 - Location	



2016/02/23 14:07

Inspection

Program H-2012-2013
Inspection Number 24041
 Hazard Inspection Program 2012-2013
Inspection Type RSwHazard
 166599
 3500 SW MARINE DRIVE S
 Sidewalk
Asset Length 0.0000
 3500 to 3599
 SW MARINE DRIVE
Asset Width 0.0000

Information

1

Indexes

(No Data)

Schedule

Scheduled Date
Expire Date
Plan
Responsibility YK
Assigned To 13883
Group Inspection 1382
Start Date
Completed Date 2013/03/11
Completed By 13883
Cancel Inspection no

Resource Usage

(Tab Not Loaded)

Schedules

(Tab Not Loaded)

Attachments

(Tab Not Loaded)

Comments

(Tab Not Loaded)

SWHazardDetails

Sidewalk Hazards

1

Hazard

(No Data)

SWSegHazardDetails

Segment Hazards

1


Hazard

(No Data)

SWAssetDetails

Asset Details

<i>SWCR</i>	
<i>Date Attribute</i>	
<i>Text Value</i>	
<i>Number</i>	
<i>Value</i>	0.00
<i>Value</i>	0.00
<i>Date Value</i>	
<i>Number</i>	
<i>Program</i>	H-2012-2013 Hazard Inspection Program 2012-2013



2016/02/23 14:06

Inspection

Program H-2013-2014
Inspection Number 42288
 Hazard Inspection Program 2013-2014
Inspection Type RSwHazard
 166599
 3500 SW MARINE DRIVE S
 Sidewalk
Asset Length 0.0000
 3500 to 3599
 SW MARINE DRIVE
Asset Width 0.0000

Information

1

Indexes

(No Data)

Schedule

Scheduled Date
Expire Date
Plan
Responsibility YK
Assigned To 6151
Group Inspection 2126
Start Date
Completed Date 2014/02/20
Completed By 6151
Cancel Inspection no

Resource Usage

(Tab Not Loaded)

Schedules

(Tab Not Loaded)

Attachments

(Tab Not Loaded)

Comments

(Tab Not Loaded)

SWHazardDetails

Sidewalk Hazards

1

Hazard

(No Data)

SWSegHazardDetails

Segment Hazards

1


Hazard

(No Data)

SWAssetDetails

Asset Details

<i>SWCR</i>	
<i>Date Attribute</i>	
<i>Text Value</i>	
<i>Number</i>	
<i>Value</i>	0.00
<i>Value</i>	0.00
<i>Date Value</i>	
<i>Number</i>	
<i>Program</i>	H-2013-2014 Hazard Inspection Program 2013-2014



2016/02/23 14:03

Inspection

Program H-2014-2015
Inspection Number 67881
 Hazard Inspection Program 2014-2015
Inspection Type RSwHazard
 166599
 3500 SW MARINE DRIVE S
 Sidewalk
Asset Length 0.0000
 3500 to 3599
 SW MARINE DRIVE
Asset Width 0.0000

Information

1

Indexes

(No Data)

Schedule

Scheduled Date
Expire Date
Plan
Responsibility YK
Assigned To 20713
Group Inspection 2842
Start Date
Completed Date 2015/02/12
Completed By 20713
Cancel Inspection no

Resource Usage

1

Resource Usage

(No Data)

Schedules

1
1
1
1

Employees

(No Data)

Fleet Equipment

(No Data)

Plant Equipment

(No Data)

Vehicles

(No Data)

Attachments

(Tab Not Loaded)

Comments

(Tab Not Loaded)

SWHazardDetails

Sidewalk Hazards

1

Hazard
(No Data)

SWSegHazardDetails

Segment Hazards

1

Hazard
(No Data)

SWAssetDetails

Asset Details

SWCR
Date Attribute
Text Value
Number
Value 0.00
Value 0.00
Date Value
Number
Program H-2014-2015
 Hazard Inspection Program 2014-2015



Sidewalk and Boulevard History Report

Sidewalk: 166599 3500 SW MARINE DRIVE S

Activity From:

Activity To:

Address: 3500 to 3599 SW MARINE DRIVE

Street Side: S

Maintenance: COV Engineering

District: S5

Owner: COVAV

Encroachment:

Inspections	Type	Assign To	Complete Date	Hazard Reported	WO Created	Location
67881	RSwHazard	JENNIFER SEDLACEK	Thu, Feb 12, 2015			
42288	RSwHazard	ADIL BHATHENA	Thu, Feb 20, 2014			
24041	RSwHazard	WENDELL CHRISTENSEN	Mon, Mar 11, 2013			

W.O.#	Activity	Assign To	Complete Date	Accomplishments	Accomplishment Date
-------	----------	-----------	---------------	-----------------	---------------------

Service Requests	Request Type	Assign To	Resolved Date	W. O #	Log Notes	Log Date	Log By
831113	RPotholeRepair	MARCO BIAGINI	Wed, Jul 15, 2015		<P>Jul 13/15 - Checked temp patch for cut repairs. Please forward to maintenance to level off area that has settled. Cut repairs may be held due to major construction of Marine Dr in 2016. - D Moore</P>	Tue, Jul 14, 2015	TYLER FAHMI
					June 27/15 - (N/S 3500 SW Marine, approx. 20 meters W of Collingwood) - Sinkhole - depression. ; Approx. 3'x2'x3.5"D in WW road cut. ; Premixed. ; Refer to crew for hot mix and repair. ; -Crew 503, B. Huth ; 	Mon, Jun 29, 2015	MELISSA PIO RODA
					June 29/15 - Referred to J. Bruce ;	Mon, Jun 29, 2015	MELISSA PIO RODA
					June 30/15 - Investigated location to require heavy asphalt/concrete repair. Refer to D. Moore. - P. Barbosa	Thu, Jul 2, 2015	TYLER FIELD
646670	RStSnowlce		Sat, Nov 23, 2013		<P>Nov 23/13 - Crew 504 salted road and s/w.</P>	Mon, Nov 25, 2013	TYLER FIELD
					<P>Emailed Waterworks to confirm leak location has been noted.</P>	Mon, Nov 25, 2013	TYLER FIELD
583846	RStRepair	RONALD HAMILTON	Fri, Jun 7, 2013		June 7/13 - Referred to R. Hamilton.	Fri, Jun 7, 2013	TYLER FIELD
402751	RPotholeRepair		Wed, Oct 12, 2011		Oct 12 2011: ; Repaired 2 potholes w #36. ; Cr 68 N Reid.	Tue, Oct 18, 2011	ZEUS BAILEY
					Streets ops emergency truck found and filled 1 pothole with Premix.	Tue, Oct 11, 2011	DAN BAILEY

Associated Address Requests	Request Type	Assign To	Resolved Date	Associated Address	W. O #	Log Notes	Log Date	Log By
923816	RPotholeRepair	MARCO BIAGINI	Thu, Feb 18, 2016	DUNBAR ST and SW MARINE DRIVE		Dispatched to truck A1276 on Feb 18/16 at 11:00	Thu, Feb 18, 2016	LOUISA HILLS
831110	RGeneralIssue	STUART MCMILLAN	Mon, Jul 6, 2015	DUNBAR ST and SW MARINE DRIVE		July 6/15 - Called customer and let him know we did not remove his b ke. - S. McMillan	Mon, Jul 6, 2015	TYLER FIELD

Sidewalk and Boulevard History Report

831110	RGeneralIssue	STUART MCMILLAN	Mon, Jul 6, 2015	DUNBAR ST and SW MARINE DRIVE	June 29/15 - Referred to S. McMillan 	Mon, Jun 29, 2015	MELISSA PIO RODA
818703	RTreesVegetation	VINCE SANTORELLI	Thu, May 28, 2015	DUNBAR ST and SW MARINE DRIVE	May 27/15 - Referred to V. Santorelli.	Wed, May 27, 2015	TYLER FIELD
					May 28/15 - Cut back grass and branches. -Crew 96, S. Wright 	Fri, May 29, 2015	MELISSA PIO RODA
782155	RStRepair	MARCO BIAGINI	Wed, Jan 28, 2015	DUNBAR ST and SW MARINE DRIVE	Dispatched to Street truck C1287 at 13:38 on Jan 28/15.	Wed, Jan 28, 2015	JOONG KANG
749114	RGeneralIssue		Wed, Oct 22, 2014	DUNBAR ST and SW MARINE DRIVE	 Dispatched to Traffic Signal (field) trade supervisor & dispatched to crew.Crew will make repairs based on priority and complexity of the problem. 	Wed, Oct 22, 2014	MARK RAINES
					Dispatched to Traffic Signal (field) trade supervisor & dispatched to crew. Crew will make repairs based on priority and complexity of the problem. Emailed Electrical Office. 	Wed, Oct 22, 2014	MEREDITH SOMMERFELD
745353	RPotholeRepair	RONALD HAMILTON	Thu, Oct 9, 2014	COLLINGWOOD ST and SW MARINE DRIVE	Dispatched Truck C1287 on 10/09/14 at 10:18.	Thu, Oct 9, 2014	MEREDITH SOMMERFELD
620787	RSurfaceWtrFlood	ERIN DIANA HOESS	Fri, Sep 13, 2013	DUNBAR ST and SW MARINE DRIVE	Sept 12/13 - Referred to Crew 505.	Thu, Sep 12, 2013	TYLER FIELD
					Sept 13 - cleared cbs NEC, NWC and SWC - Jeff Eckland	Fri, Sep 13, 2013	BELINDA WOODS
591660	RTreesVegetation	VINCE SANTORELLI	Fri, Jun 28, 2013	3522 SW MARINE DRIVE	June 28/13 - Cut low branches on site. No further work required. -D. Woods	Fri, Jun 28, 2013	MELISSA PIO RODA
					June 27/13 - Referred to V. Santorelli.	Thu, Jun 27, 2013	MELISSA PIO RODA
583799	RPotholeRepair	RONALD HAMILTON	Fri, Jun 7, 2013	DUNBAR ST and SW MARINE DRIVE	Dispatched to Truck C1203 on June 7/13 at 09:05.	Fri, Jun 7, 2013	MARK TOMPKINS
565877	RBoulevardMaint	VINCE SANTORELLI	Tue, Apr 23, 2013	DUNBAR ST and SW MARINE DRIVE	Apr 19/13 - Referred to V. Santorelli	Fri, Apr 19, 2013	TYLER FIELD
					Apr 23/13 - Spoke to s.22(1) . Grass to be cut May 2013. - D. Woods	Tue, Apr 23, 2013	TYLER FIELD
564248	RPotholeRepair	RONALD HAMILTON	Mon, Apr 15, 2013	DUNBAR ST and SW MARINE DRIVE	Dispatched to Truck C1287 on April 15/13 at 08:19	Mon, Apr 15, 2013	MEREDITH SOMMERFELD
469910	RTreesVegetation	VINCE SANTORELLI	Wed, May 30, 2012	DUNBAR ST and SW MARINE DRIVE	May 30/12 - cut back high grass- Crew 94 P Hogan	Thu, May 31, 2012	BELINDA WOODS
					May 25/12 - referred to V Santerolli	Fri, May 25, 2012	BELINDA WOODS
468838	RPotholeRepair	RONALD HAMILTON	Thu, May 24, 2012	3578 SW MARINE DRIVE	May 21/12 - Street Ops emergency truck premixed 2 p/h's. Referred to R. Hamilton for repair.	Tue, May 22, 2012	TYLER FIELD
443170	RPotholeRepair	RONALD HAMILTON	Thu, Jun 14, 2012	DUNBAR ST and SW MARINE DRIVE	Truck 1294 called back to report that they are at Dunbar & Marine Dr walking around bike lane but cannot find any P/H. No more info of location was provided by the citizen.1294 will keep investigate. Miya	Fri, Feb 24, 2012	MYEONGHWA PARRY
					Dispatched to Streets Emergency Truck 1294	Fri, Feb 24, 2012	MYEONGHWA PARRY
438306	RSideWalkRepair	MARCO BIAGINI	Fri, Feb 10, 2012	DUNBAR ST and SW MARINE DRIVE	Referred to general mtce (M. Biagini)	Tue, Feb 7, 2012	KYLA GIRLING
					Feb 10/12: crew 95 repaired temp wa k with screenings - D. Woods	Mon, Feb 13, 2012	KYLA GIRLING

Sidewalk and Boulevard History Report

427052	RPotholeRepair	RONALD HAMILTON	Wed, Jan 11, 2012	DUNBAR ST and SW MARINE DRIVE	Dispatched to Streets Emergency Night Crew	Mon, Jan 9, 2012	JAN JONES
					Jan 9, 2012. Street ops emergency truck premixed pothole on shoulder of road. 5'x4'x6.5" depth. Took 3 picts and referred to R. Hamilton for repair Jan 10, 2012.	Tue, Jan 10, 2012	ASHLEA MCMANUS
272724	RPotholeRepair		Tue, Jan 11, 2011	DUNBAR ST and SW MARINE DRIVE	<P>A1203 dispatched, crew reports pothole was previously attended to, see SR#R272471</P>	Tue, Jan 11, 2011	JEFF ECKLAND