



# TRAVELLING ALONG THE GREENWAY

Dale Bracewell  
Transportation Planning  
City of Vancouver

# Who are we designing for?

People on the move...  
(with strollers & dogs)



...or not on the move  
at all



People using wheelchairs



People using  
mobility aids



Children & families




People moving along  
and across greenway



# ...and for people using various modes



People walking & cycling




Skateboarders & inline skaters



People using bike share



People using streetcar



People driving cars & trucks



People using transit



Skiers?

# Local Street Crossings


**Raised crossing**



**Street closure/plaza**



**Curb ramp with tactile indication**



**High visibility**




**Decorative marking**



**Narrowed crossing with landscaping**



# Major Street Crossings



# Local connections to...

**Parks**



**Schools**



**Local business districts**

**Signalized crossings & transit stops**



**Residential neighbourhoods**

# Connections beyond to...



# Part of a network

