

4.1 DOWNTOWN BIKE NETWORK EXPANSION

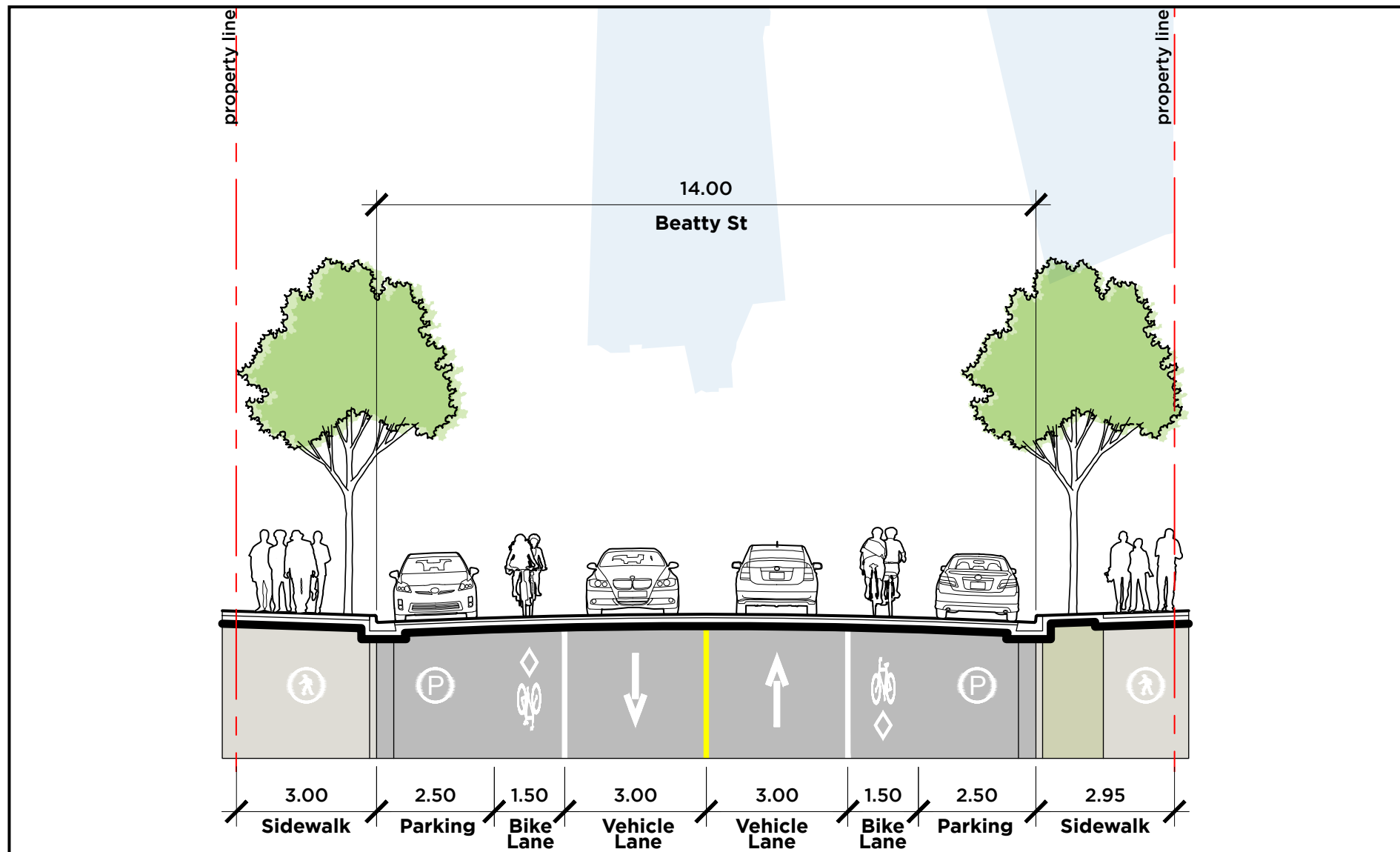
Beatty Street: Nelson St to Pender St

Project Description

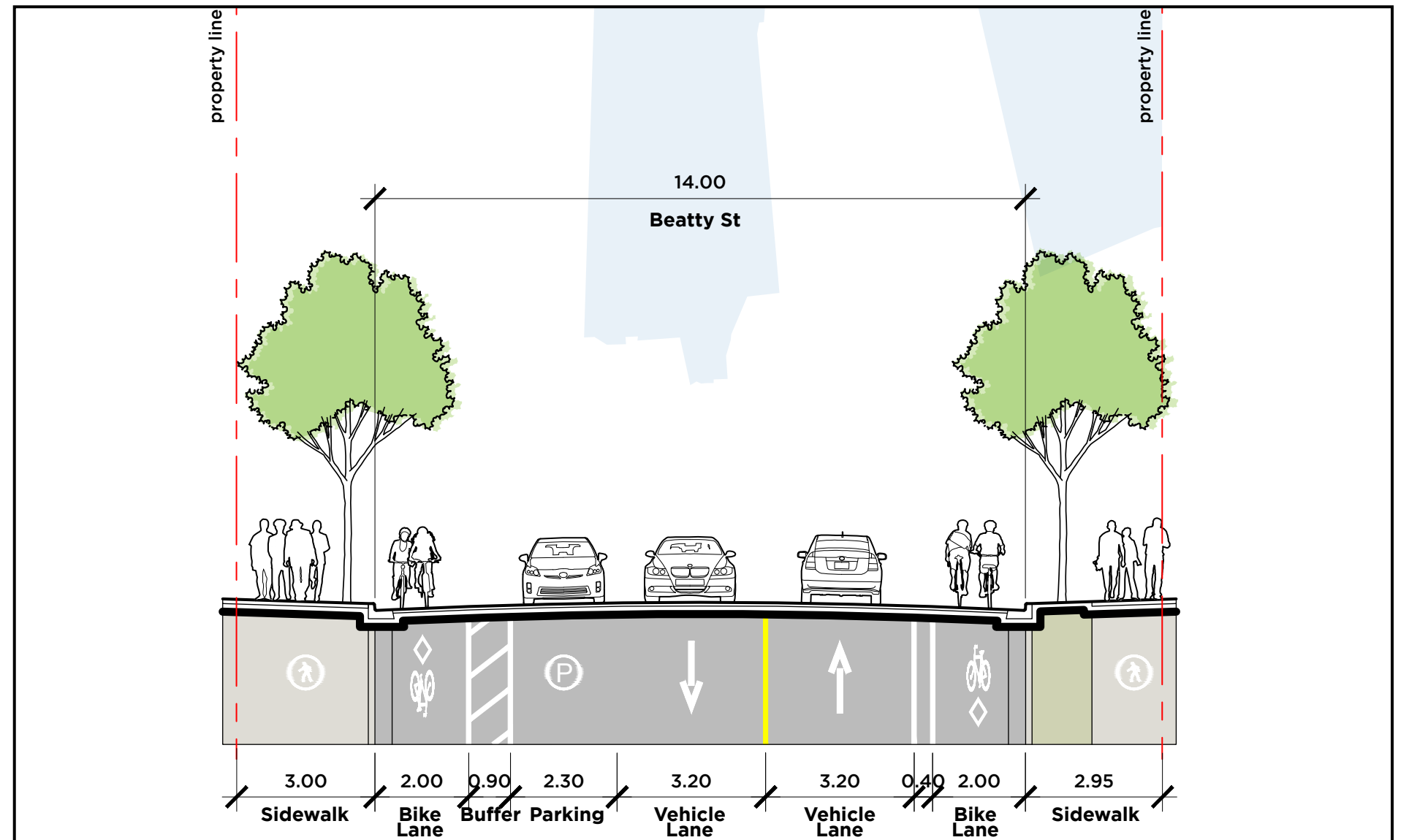
The existing painted bike lanes on Beatty Street are shared with the vehicle parking or turning lane, and are uncomfortable for many people considering cycling. An upgrade to protected bike lanes will connect to All Ages and Abilities (AAA) bike routes on the Cambie Bridge and Dunsmuir Street.

To accommodate the protected lanes, as well as turn lanes at intersections and driveways, approximately 60% of the on-street parking spaces will be removed, primarily from the west side north of Georgia Street and the east side south of Georgia Street. Significant off-street parking is available on each block.


Cross Section: Before



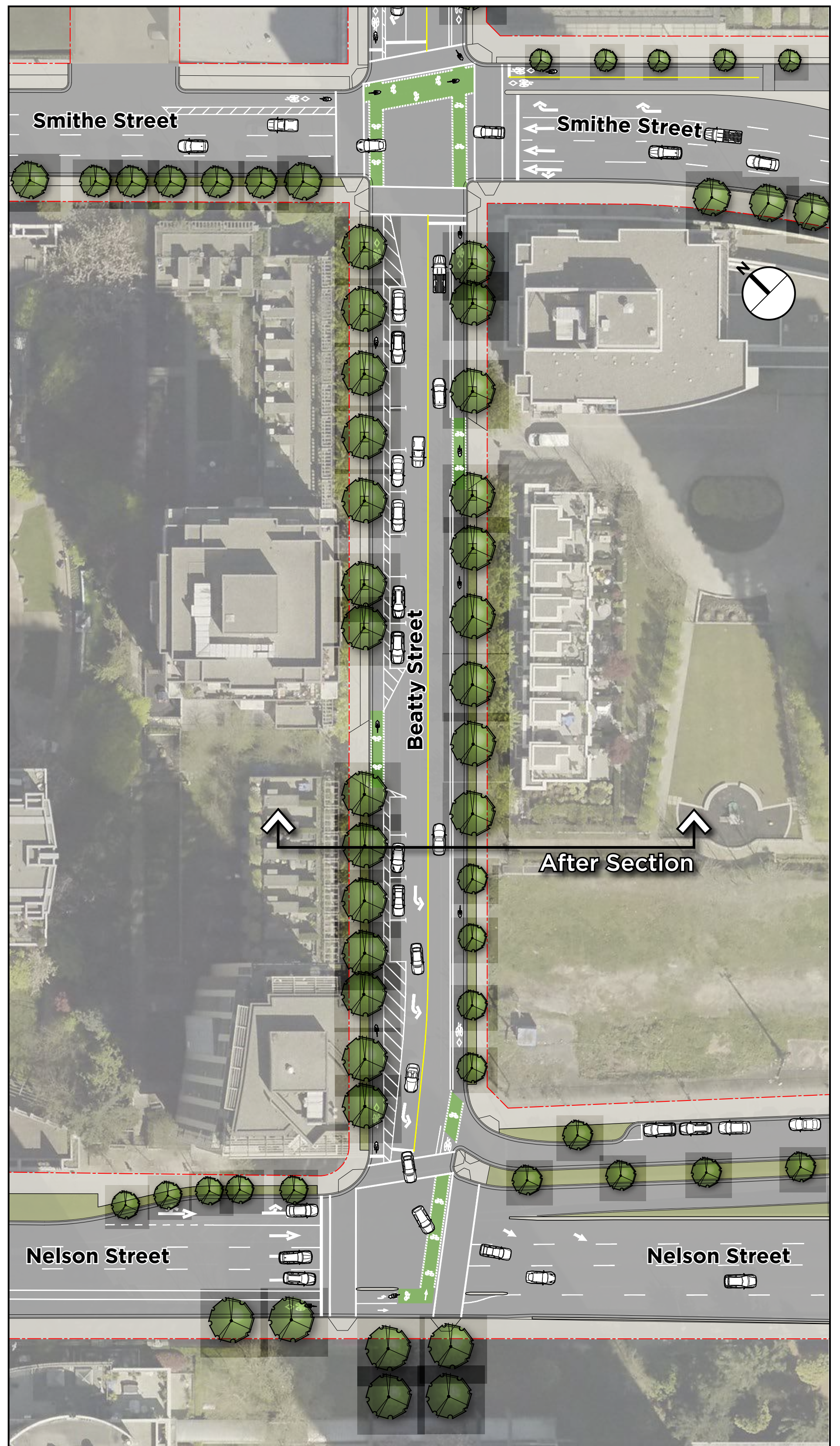
Cross Section: After



Plan: Before



Plan: After



Overall Plan

