




5 HILLCREST RILEY PARK PROPOSED MASTER PLAN



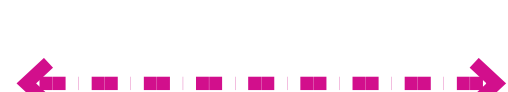



LEGEND

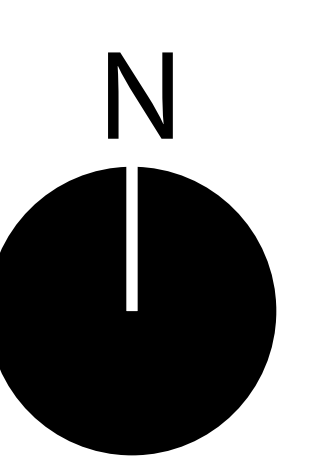
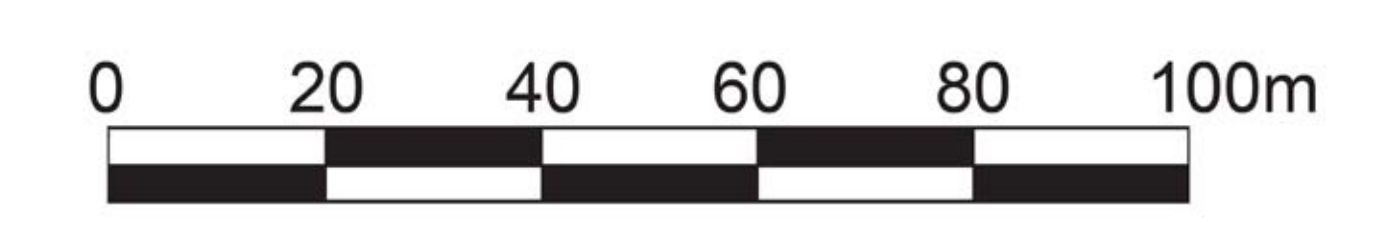
- ① Youth Soccer Field
- ② Passive Recreation Area
- ③ Pedestrian Pathway and Tree Planting
- ④ Improved Drainage at Soccer Field
- ⑤ Covered Outdoor Amphitheatre at Library
- ⑥ Improved Traffic Circle
- ⑦ Lit Stairway Connection to QE Park
- ⑧ Wayfinding Signage
- ⑨ Lit + Paved Outfield Parking Lot (with stall lines)
- ⑩ Baseball Supergraphic on Stadium Wall
- ⑪ One-Way Traffic through Hillcrest Parking Lot
- ⑫ Enlarged Pedestrian Plaza
- ⑬ One-Way Traffic to Outfield Parking Lot
- ⑭ Walkway Along Stadium Wall
- ⑮ Potential Upgrades to Ontario Street
- ⑯ Entry/Exit on Ontario St. to Outfield Parking Lot
- ⑰ Riley Park (Refer to Board 7)
- ⑱ Reinstated Perimeter Walking Trail
- ⑲ Deck Entry Plaza with Existing Trees
- ⑳ Rotated Baseball Diamond
- ㉑ Cyclist Connection from Ontario St to Hillcrest
- ㉒ Walkway from Outfield Lot to Racquets Club
- ㉓ Walkway from Peveril to Hillcrest Centre
- ㉔ Off Leash Dog Area
- ㉕ Additional 50 Parking Stalls

TREE LEGEND

	COUNT
 Existing Deciduous	241
 Existing Coniferous	53
 Proposed Deciduous	119

CIRCULATION

-  Pedestrian Circulation
-  Cyclist Circulation
-  Perimeter Walking Trail
-  One-Way Vehicular Traffic



A Partnership of:

