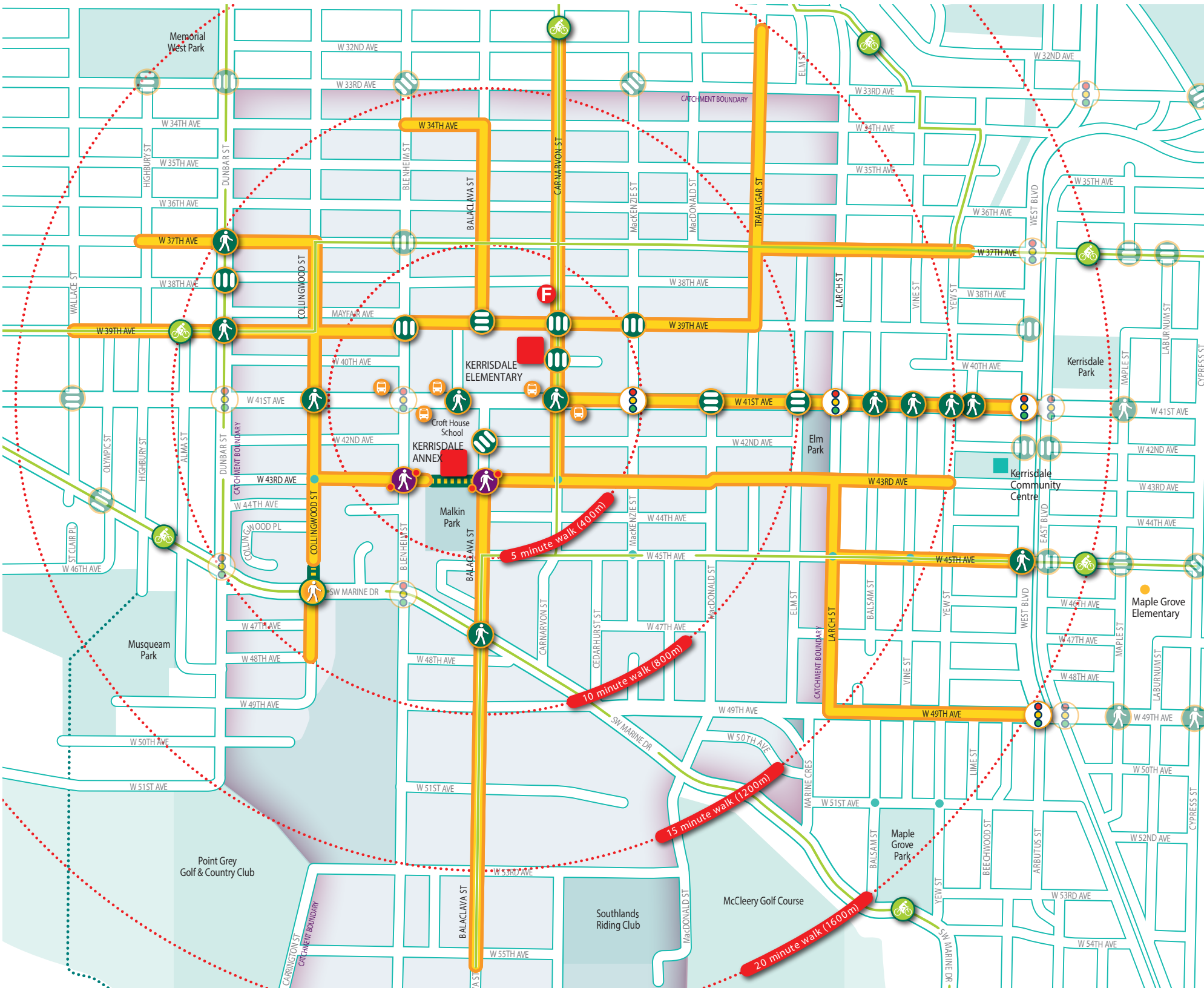















Kerrisdale Elementary School

BEST ROUTES



-  Best Route
-  Best Route (Walkway/Trail)
-  School Crossing Guard
-  Bus Stop - (closest to school)
-  School
-  Traffic Signal
-  Pedestrian Signal
-  Special Crosswalk (Flashing Beacon)
-  Marked Crosswalk
-  City Bikeway
-  Trail / Walkway
-  Traffic Circles
-  Firehall

This map is provided as a public resource for general information purposes only. The information shown on this map is compiled from various sources and HASTe makes no warranties, expressed or implied as to the accuracy or completeness of the information.

