











# Queen Mary Elementary

## Walk + Bike + Roll Best Routes Map

July 2017



Legend:

-  Best Route
-  Best Route (Walkway-Trail)
-  City Bikeway
-  Painted Bike lane
-  School Location
-  Traffic Signal
-  Pedestrian Signal
-  Marked Crosswalk
-  Bus Stop - Closest to school
-  Fire Hall

Best routes map is produced as a guide for the recommended walking and cycling routes to/from school. The City does not guarantee the accuracy of the information contained or warrant the safety of any recommended route shown on the map

