




	ADDITIONAL SEAWALL CLOSURE
	EXISTING SEAWALL CLOSURE
	ALTERNATE BICYCLE ROUTE
	ALTERNATE PEDESTRIAN ROUTE
	CONSTRUCTION TRAFFIC

SEAL	DIRECTOR OF TRANSPORTATION	DATE	DATE
	TRANSPORTATION DESIGN	DATE	ENGINEER OF RECORD
	TRANSPORTATION PLANNING	DATE	DESIGNER SHERWOOD PLANT
	TRAFFIC AND DATA MANAGEMENT	DATE	DRAFTER MIKE MARKOVIC
	PARKING MANAGEMENT	DATE	CHECKER

 **CITY OF VANCOUVER**

ENGINEERING SERVICES
TRANSPORTATION DIVISION

**SOUTH FALSE CREEK
SEAWALL CONSTRUCTION
SEGMENT 3 DETOUR MAP**

DESIGN VEHICLE

BIKE FACILITIES YES <input type="checkbox"/> NO <input type="checkbox"/>	BUS ROUTE YES <input type="checkbox"/> NO <input type="checkbox"/>	TRUCK ROUTE YES <input type="checkbox"/> NO <input type="checkbox"/>	RAILWAY CROSSING YES <input type="checkbox"/> NO <input type="checkbox"/>
---	---	---	--

PROJECT NUMBER	
ENGIS NUMBER	
STREETS PROJECT NUMBER	
REFERENCE	
SCALE	SHEET-SET