










-  Traffic Signal (TS)
-  Pedestrian Signal
-  Marked crosswalk
-  City Bike Way
-  Bus Route / Bus Stop closest to school
-  SkyTrain - Canada Line
-  Firehall

-  Best Route
-  Student Crossing Guards

This map is provided as a public resource for general information purposes only. The information shown on this map is compiled from various sources and HASTE makes no warranties, expressed or implied as to the accuracy or completeness of the information.

