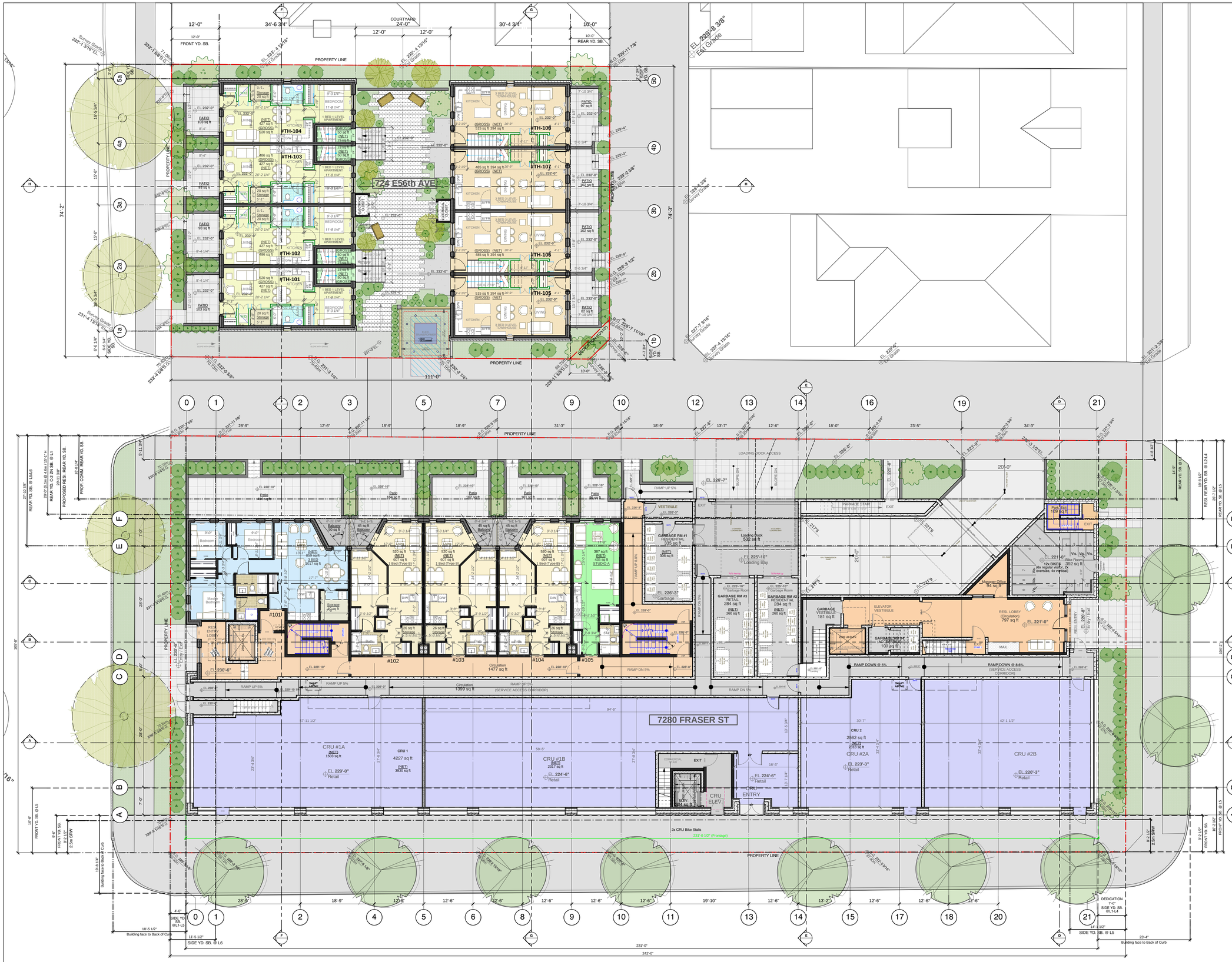

CORNERSTONE architecture

307 - 611 Alexander Street
Vancouver, British Columbia
Canada, V6A 1E1

www.cornerarch.com
tel 604 253-8800
fax 604 253-8133

IMPORTANT: Copyright reserved. This design and drawing is the exclusive property of Cornerstone Architecture and cannot be used for any purpose without the written consent of the Architect. This drawing is not to be used for construction until issued for that purpose by the Architect.

Prior to commencement of the Work, the Contactor shall review and verify drawing dimensions, datums and levels to identify all descrepancies between information on this drawing and 1) actual site conditions; and; 2) the remaining Contract Documents. The Contractor shall bring these items to the attention of the Architect for clarification before proceeding with work.

NOTES:

ISSUED FOR REZONING

ISSUE / REVISION DATE:

-	Issued For: Rezoning Enquiry	January 31, 2019
A	Issued For: Rezoning	December, 2019

PERMIT NUMBERS:

Development Permit: DP
Rezoning Application: RZ
Building Permit: BP

LEGAL:
LOT A PLAN 10247 AND LOT B PLAN 1810 BOTH OF BLOCK 2 DISTRICT LOT 658 GROUP 1 NWD

SEAL (IF REQ'D):

PROJECT:

7280 Fraser St

Fraser St
Mixed-Use Development

BUILDING CODE:	ZONING:
VBBL 2014	Rezoning from C-1

DRAWING TITLE:

Level 1

PLOT/ISSUE DATE:	REVIEWED:	DRAWN:
Dec, 2019	SK	GS

PROJECT NO.:	SCALE (U.N.O.) :
1822	1/16" = 1'0" @11x17" 3/32" = 1'-0" @ 24x36" UNO

REVISION:	DRAWING NO.:
-	**A2.1**

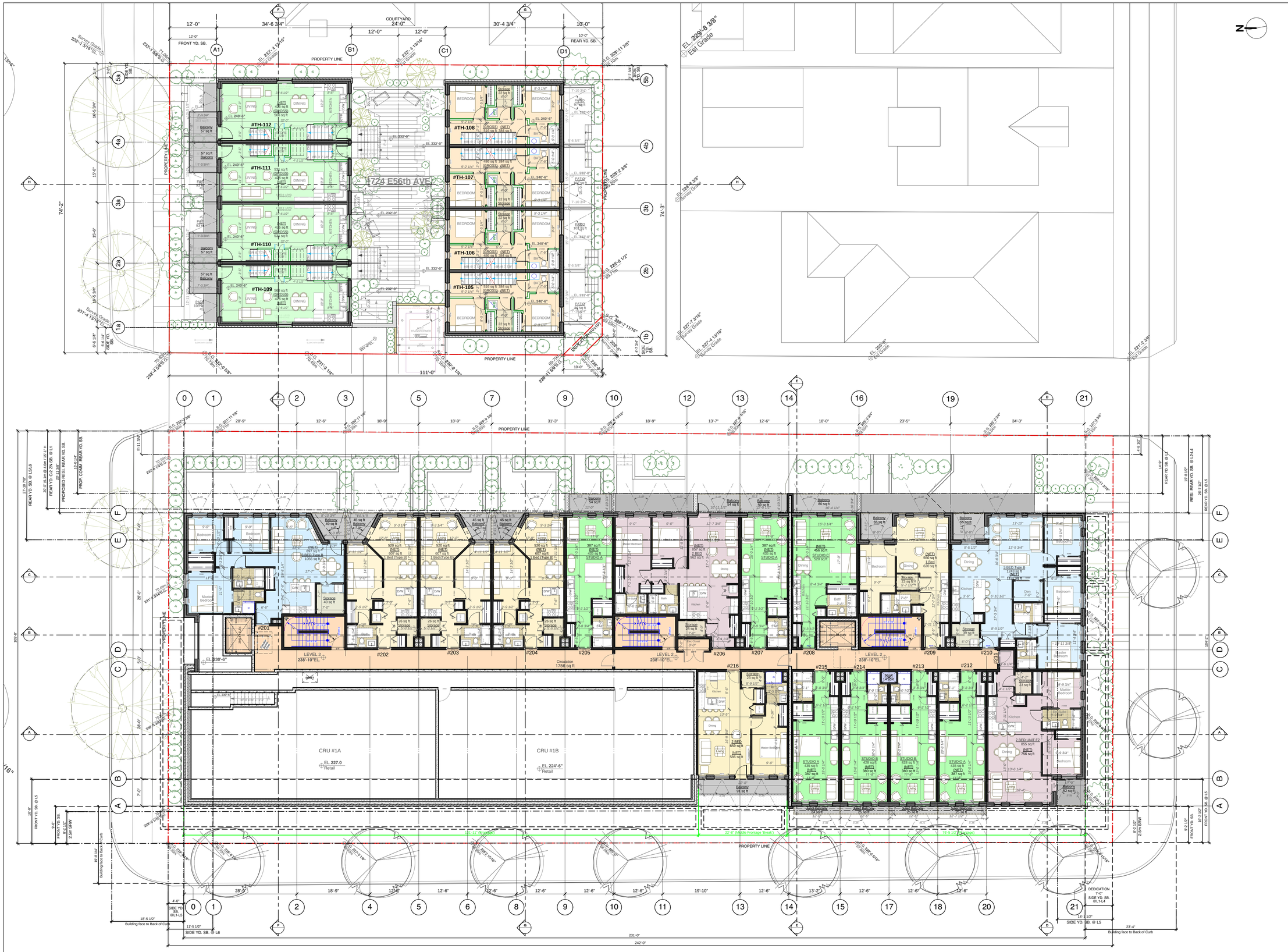

CORNERSTONE architecture

307 - 611 Alexander Street
Vancouver, British Columbia
Canada, V6A 1E1

www.cornerarch.com
tel 604 253-8800
fax 604 253-8133

IMPORTANT: Copyright reserved. This design and drawing is the exclusive property of Cornerstone Architecture and cannot be used for any purpose without the written consent of the Architect. This drawing is not to be used for construction until issued for that purpose by the Architect.

Prior to commencement of the Work, the Contactor shall review and verify drawing dimensions, datums and levels to identify all descrepancies between information on this drawing and 1) actual site conditions; and; 2) the remaining Contract Documents. The Contractor shall bring these items to the attention of the Architect for clarification before proceeding with work.

NOTES:

ISSUED FOR REZONING

ISSUE / REVISION DATE:

-	Issued For: Rezoning Enquiry	January 31, 2019
A	Issued For: Rezoning	December, 2019

PERMIT NUMBERS:

Development Permit: DP
Rezoning Application: RZ
Building Permit: BP

LEGAL:
LOT A PLAN 10247 AND LOT B PLAN 1810 BOTH OF BLOCK 2 DISTRICT LOT 658 GROUP 1 NWD

SEAL (IF REQ'D):

PROJECT:

7280 Fraser St

Fraser St
Mixed-Use Development

BUILDING CODE:	ZONING:
VBBL 2014	Rezoning from C-1

DRAWING TITLE:

Level 2

PLOT/ISSUE DATE:	REVIEWED:	DRAWN:
Dec, 2019	SK	GS

PROJECT NO.:	SCALE (U.N.O.) :
1822	1/16" = 1'0" @11x17" 3/32" = 1'-0" @ 24x36" UNO

REVISION:	DRAWING NO.:
-	A2.2

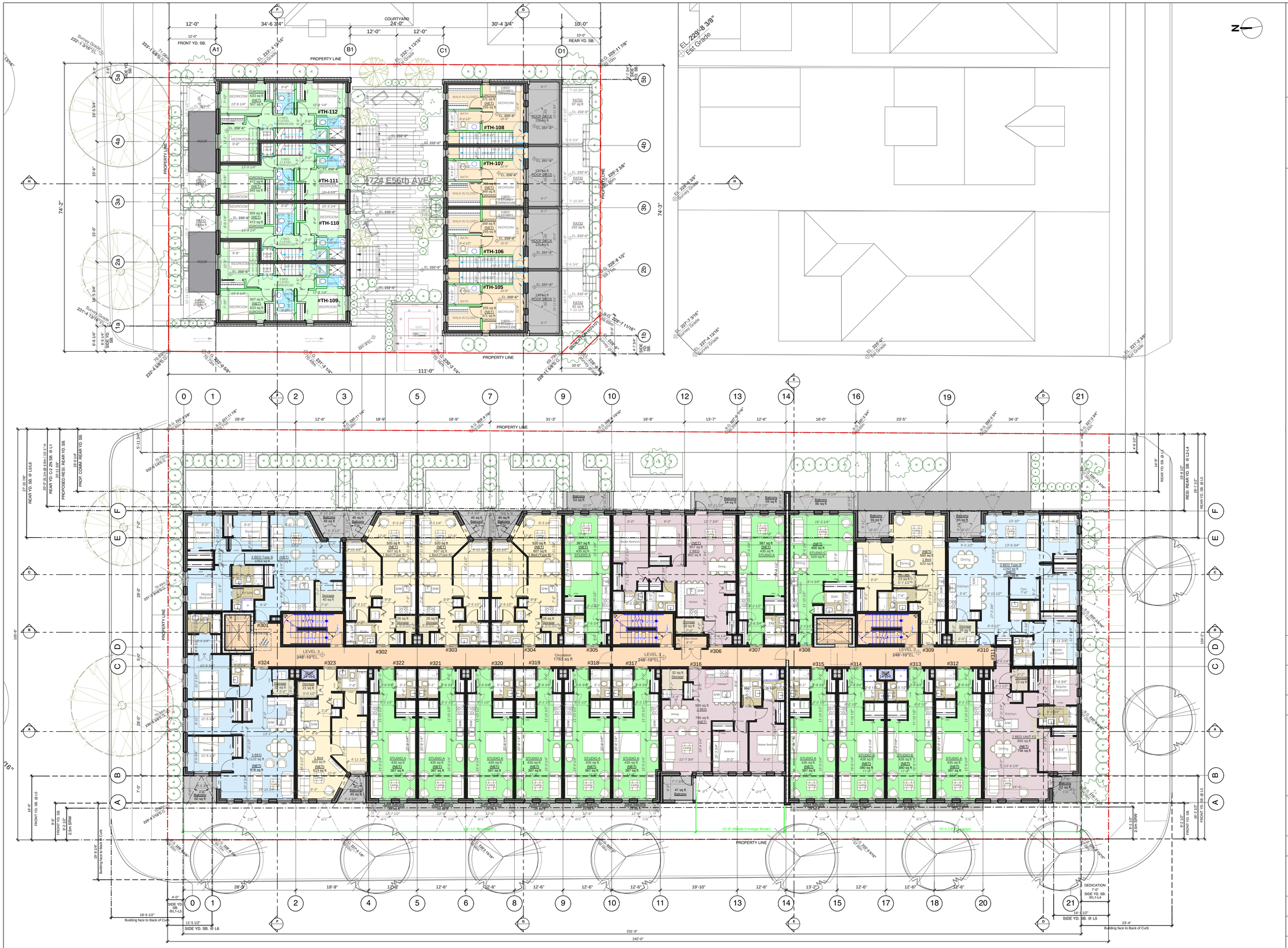

CORNERSTONE architecture

307 - 611 Alexander Street
Vancouver, British Columbia
Canada, V6A 1E1

www.cornearch.com
tel 604 253-8800
fax 604 253-8133

IMPORTANT: Copyright reserved. This design and drawing is the exclusive property of Cornerstone Architecture and cannot be used for any purpose without the written consent of the Architect. This drawing is not to be used for construction until issued for that purpose by the Architect.

Prior to commencement of the Work, the Contactor shall review and verify drawing dimensions, datums and levels to identify all descrepancies between information on this drawing and 1) actual site conditions; and; 2) the remaining Contract Documents. The Contractor shall bring these items to the attention of the Architect for clarification before proceeding with work.

NOTES:

ISSUED FOR REZONING

ISSUE / REVISION DATE:

-	Issued For: Rezoning Enquiry	January 31, 2019
A	Issued For: Rezoning	December, 2019

PERMIT NUMBERS:

Development Permit: DP
Rezoning Application: RZ
Building Permit: BP

LEGAL:
LOT A PLAN 10247 AND LOT B PLAN 1810 BOTH OF BLOCK 2 DISTRICT LOT 658 GROUP 1 NWD

SEAL (IF REQ'D):

PROJECT:

7280 Fraser St

Fraser St
Mixed-Use Development

BUILDING CODE:	ZONING:
VBBL 2014	Rezoning from C-1

DRAWING TITLE:

Level 3

PLOT/ISSUE DATE:	REVIEWED:	DRAWN:
Dec, 2019	SK	GS

PROJECT NO.:	SCALE (U.N.O.) :
1822	1/16" = 1'0" @11x17" 3/32" = 1'-0" @ 24x36" UNO

REVISION:	DRAWING NO.:
-	A2.3

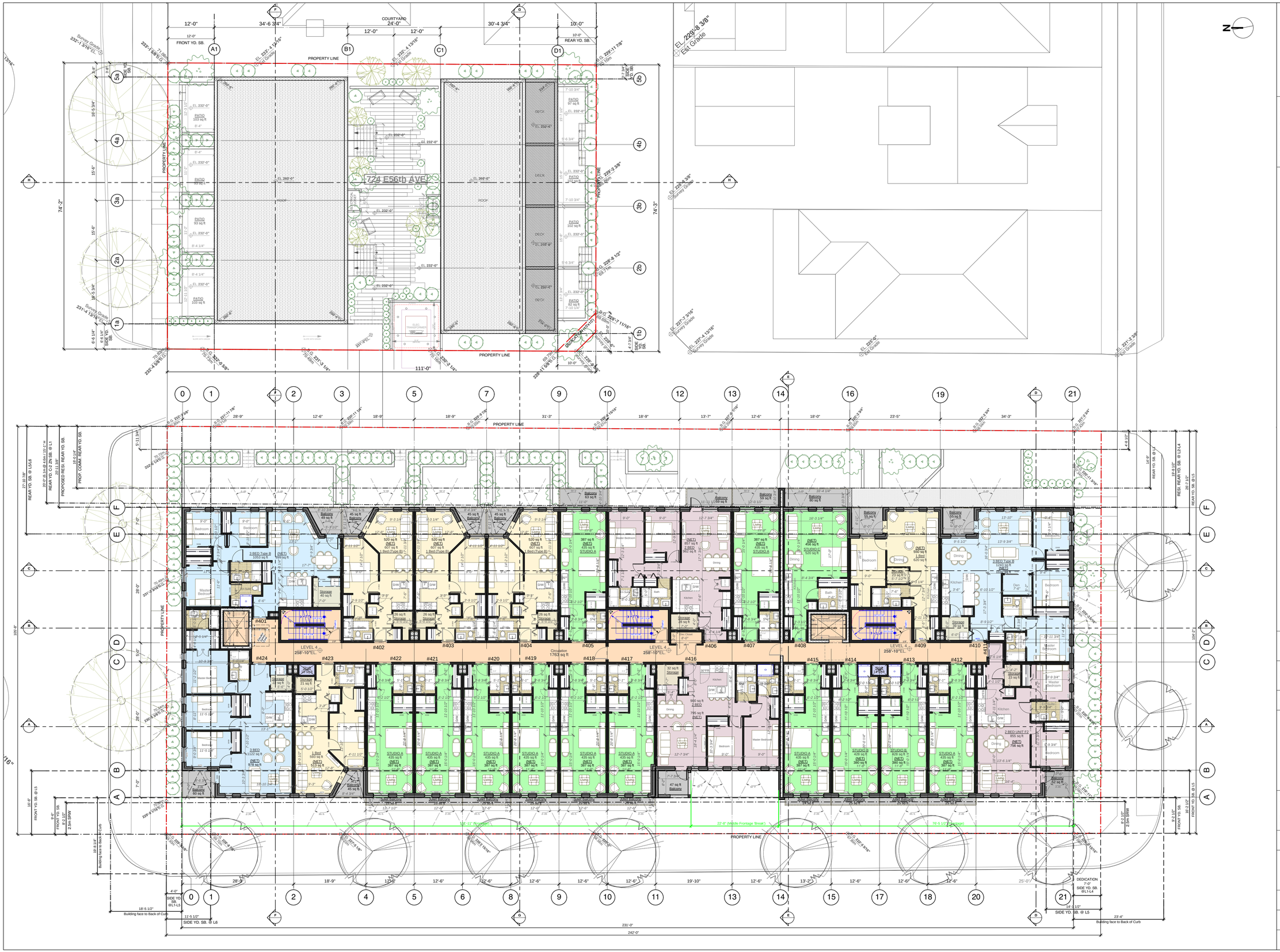

CORNERSTONE architecture

307 - 611 Alexander Street
Vancouver, British Columbia
Canada, V6A 1E1

www.cornearch.com
tel 604 253-8800
fax 604 253-8133

IMPORTANT: Copyright reserved. This design and drawing is the exclusive property of Cornerstone Architecture and cannot be used for any purpose without the written consent of the Architect. This drawing is not to be used for construction until issued for that purpose by the Architect.

Prior to commencement of the Work, the Contactor shall review and verify drawing dimensions, datums and levels to identify all descrepancies between information on this drawing and 1) actual site conditions; and; 2) the remaining Contract Documents. The Contractor shall bring these items to the attention of the Architect for clarification before proceeding with work.

NOTES:

ISSUED FOR REZONING

ISSUE / REVISION DATE:

-	Issued For: Rezoning Enquiry	January 31, 2019
A	Issued For: Rezoning	December, 2019

PERMIT NUMBERS:

Development Permit: DP
Rezoning Application: RZ
Building Permit: BP

LEGAL:
LOT A PLAN 10247 AND LOT B PLAN 1810 BOTH OF BLOCK 2 DISTRICT LOT 658 GROUP 1 NWD

SEAL (IF REQ'D):

PROJECT:

7280 Fraser St

Fraser St
Mixed-Use Development

BUILDING CODE:	ZONING:
VBBL 2014	Rezoning from C-1

DRAWING TITLE:

Level 4

PLOT/ISSUE DATE:	REVIEWED:	DRAWN:
Dec, 2019	SK	GS

PROJECT NO.:	SCALE (U.N.O.) :
1822	1/16" = 1'0" @11x17" 3/32" = 1'-0" @ 24x36" UNO

REVISION:	DRAWING NO.:
-	A2.4

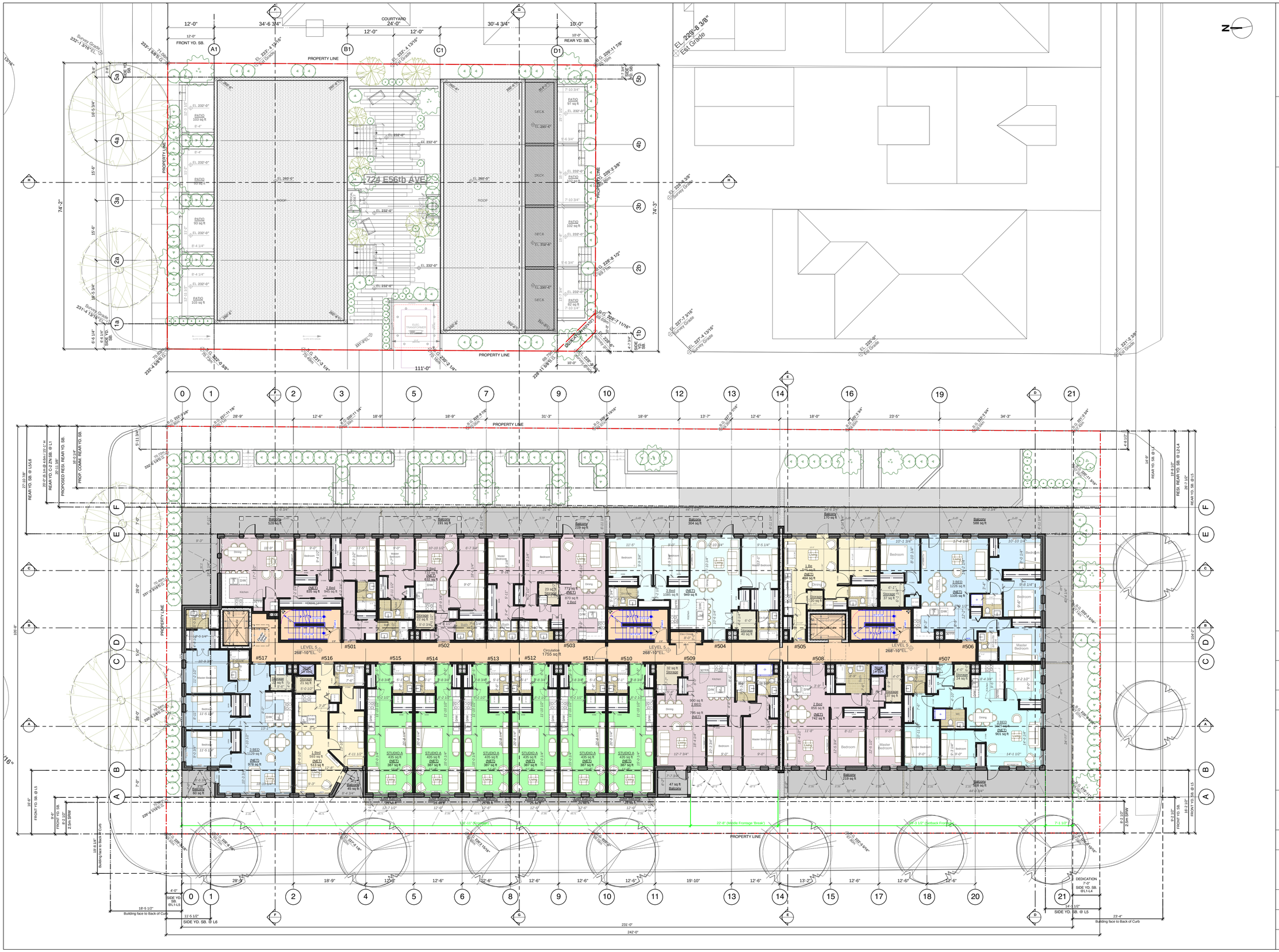

CORNERSTONE architecture

307 - 611 Alexander Street
Vancouver, British Columbia
Canada, V6A 1E1

www.cornerarch.com
tel 604 253-8800
fax 604 253-8133

IMPORTANT: Copyright reserved. This design and drawing is the exclusive property of Cornerstone Architecture and cannot be used for any purpose without the written consent of the Architect. This drawing is not to be used for construction until issued for that purpose by the Architect.

Prior to commencement of the Work, the Contactor shall review and verify drawing dimensions, datums and levels to identify all descrepancies between information on this drawing and 1) actual site conditions; and; 2) the remaining Contract Documents. The Contractor shall bring these items to the attention of the Architect for clarification before proceeding with work.

NOTES:

ISSUED FOR REZONING

ISSUE / REVISION DATE:

-	Issued For: Rezoning Enquiry	January 31, 2019
A	Issued For: Rezoning	December, 2019

PERMIT NUMBERS:

Development Permit: DP
Rezoning Application: RZ
Building Permit: BP

LEGAL:
LOT A PLAN 10247 AND LOT B PLAN 1810 BOTH OF BLOCK 2 DISTRICT LOT 658 GROUP 1 NWD

SEAL (IF REQ'D):

PROJECT:

7280 Fraser St

Fraser St
Mixed-Use Development

BUILDING CODE:	ZONING:
VBBL 2014	Rezoning from C-1

DRAWING TITLE:

Level 5

PLOT/ISSUE DATE:	REVIEWED:	DRAWN:
Dec, 2019	SK	GS

PROJECT NO.:	SCALE (U.N.O.) :
1822	1/16" = 1'0" @11x17" 3/32" = 1'-0" @ 24x36" UNO

REVISION:	DRAWING NO.:
-	A2.5

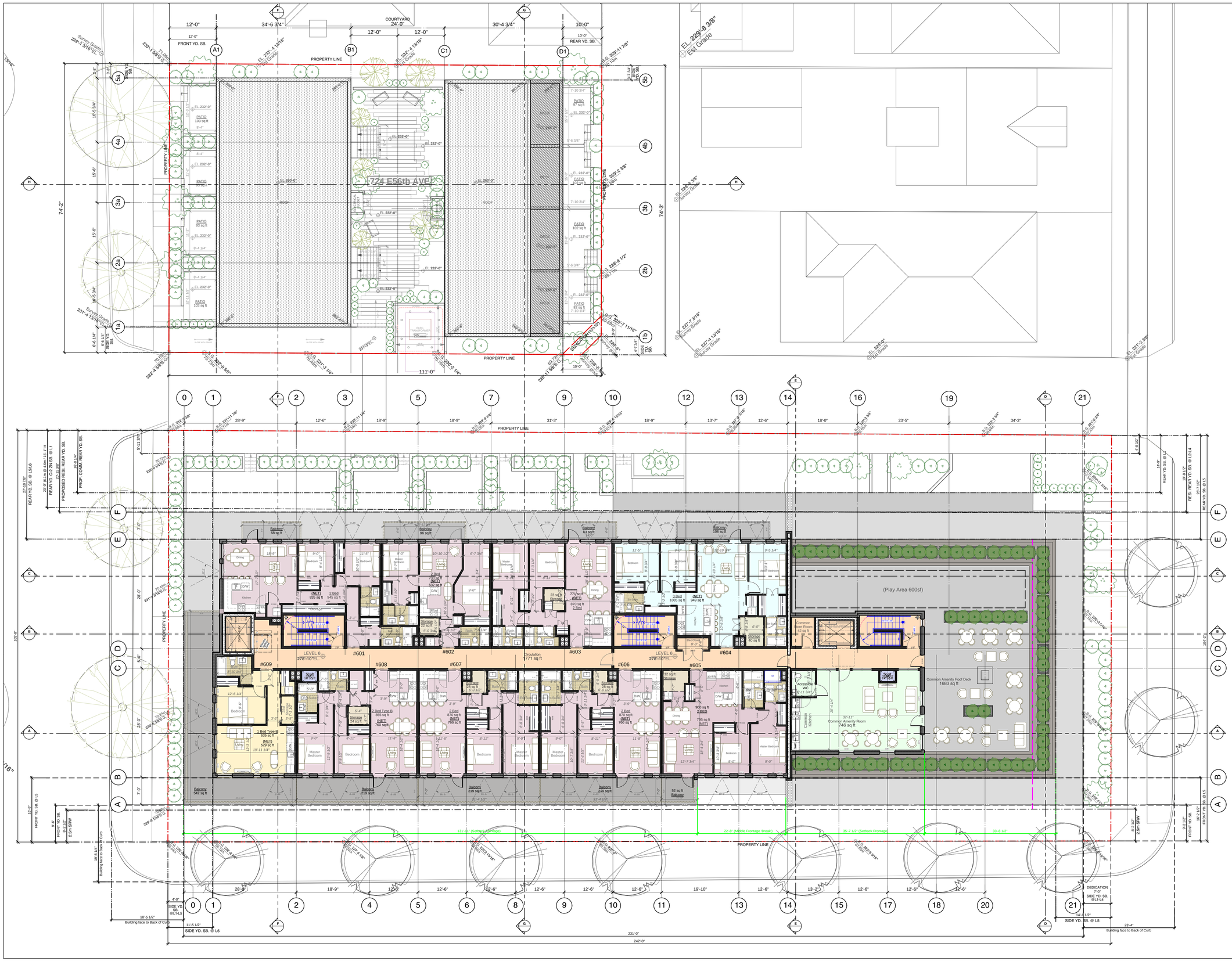

CORNERSTONE architecture

307 - 611 Alexander Street
Vancouver, British Columbia
Canada, V6A 1E1

www.cornerarch.com
tel 604 253-8800
fax 604 253-8133

IMPORTANT: Copyright reserved. This design and drawing is the exclusive property of Cornerstone Architecture and cannot be used for any purpose without the written consent of the Architect. This drawing is not to be used for construction until issued for that purpose by the Architect.

Prior to commencement of the Work, the Contactor shall review and verify drawing dimensions, datums and levels to identify all descrepancies between information on this drawing and 1) actual site conditions; and; 2) the remaining Contract Documents. The Contractor shall bring these items to the attention of the Architect for clarification before proceeding with work.

NOTES:

ISSUED FOR REZONING

ISSUE / REVISION DATE:

-	Issued For: Rezoning Enquiry	January 31, 2019
A	Issued For: Rezoning	December, 2019

PERMIT NUMBERS:

Development Permit: DP
Rezoning Application: RZ
Building Permit: BP

LEGAL:
LOT A PLAN 10247 AND LOT B PLAN 1810 BOTH OF BLOCK 2 DISTRICT LOT 658 GROUP 1 NWD

SEAL (IF REQ'D):

PROJECT:

7280 Fraser St

Fraser St
Mixed-Use Development

BUILDING CODE:	ZONING:
VBBL 2014	Rezoning from C-1

DRAWING TITLE:

Level 6

PLOT/ISSUE DATE:	REVIEWED:	DRAWN:
Dec, 2019	SK	GS

PROJECT NO.:	SCALE (U.N.O.) :
1822	1/16" = 1'0" @11x17" 3/32" = 1'-0" @ 24x36" UNO

REVISION:	DRAWING NO.:
-	A2.6