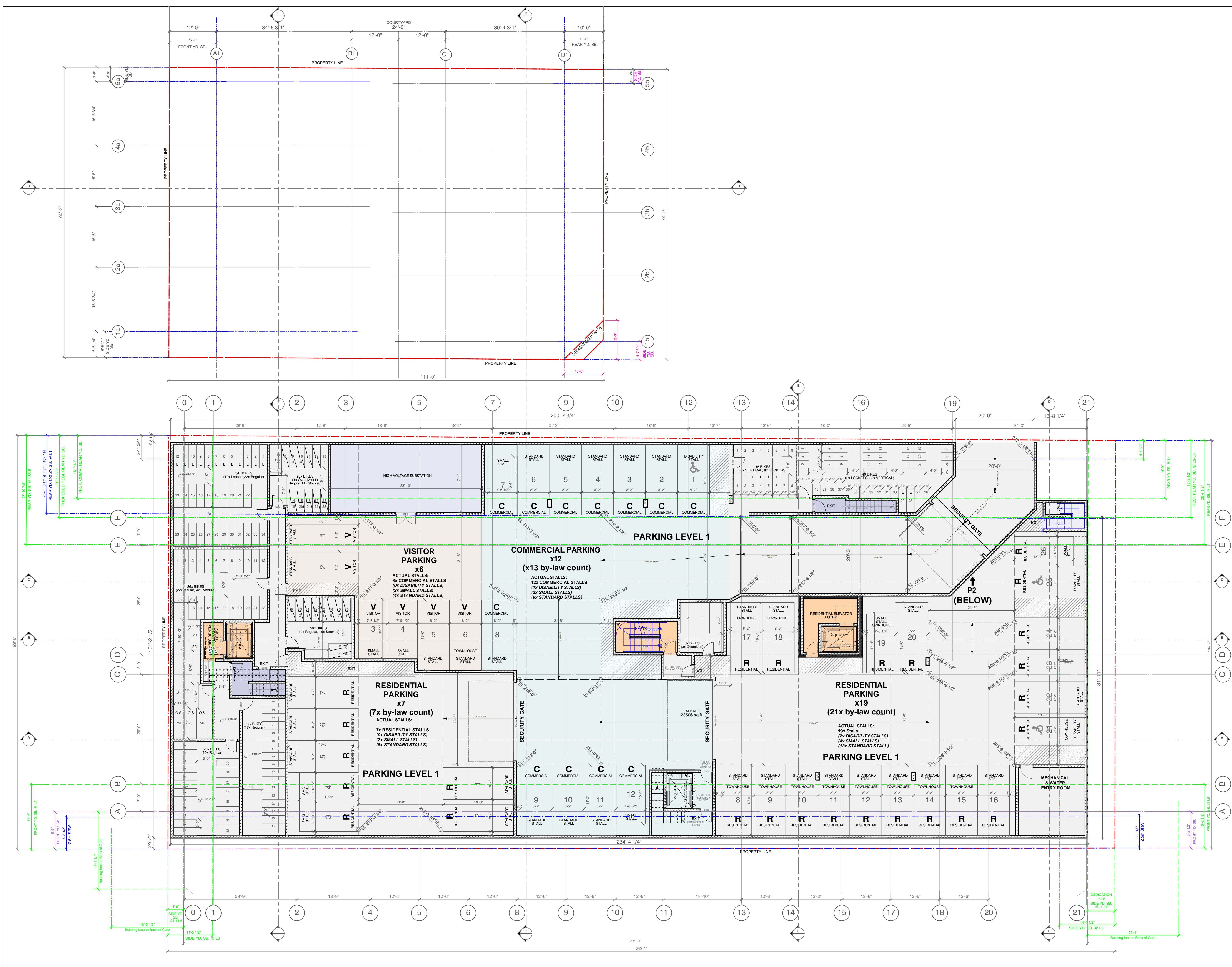


**IMPORTANT:** Copyright reserved. This design and drawing is the exclusive property of Cornerstone Architecture and cannot be used for any purpose without the written consent of the Architect. This drawing is not to be used for construction until issued for that purpose by the Architect.

Prior to commencement of the Work, the Contactor shall review and verify drawing dimensions, datums and levels to identify all discrepancies between information on this drawing and 1) actual site conditions; and, 2) the remaining Contract Documents. The Contactor shall bring these items to the attention of the Architect for clarification before proceeding with work.

NOTES:



**ISSUED FOR REZONING**

ISSUE / REVISION DATE:  
 - Issued For: Rezoning Enquiry January 31, 2019  
 A Issued For: Rezoning December, 2019

PERMIT NUMBERS:  
 Development Permit: DP  
 Rezoning Application: RZ  
 Building Permit: BP

LEGAL:  
 LOT A PLAN 10247 AND LOT B PLAN 1810 BOTH OF  
 BLOCK 2 DISTRICT LOT 658 GROUP 1 NWD  
 SEAL (IF REQ'D):

PROJECT:  
**7280 Fraser St**  
**Fraser St**  
**Mixed-Use Development**

BUILDING CODE: ZONING:  
 VBBL 2014 Rezoning from C-1

DRAWING TITLE:

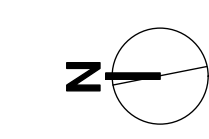
**Parkade P1**

PLOT/ISSUE DATE: Dec, 2019  
 REVIEWED: SK  
 DRAWN: GS

PROJECT NO.: 1822  
 SCALE (N.O.):  
 1/16" = 1'0" @ 11x17"  
 3/32" = 1'-0" @ 24x36" UNO

REVISION: DRAWING NO.: **A2.0a**

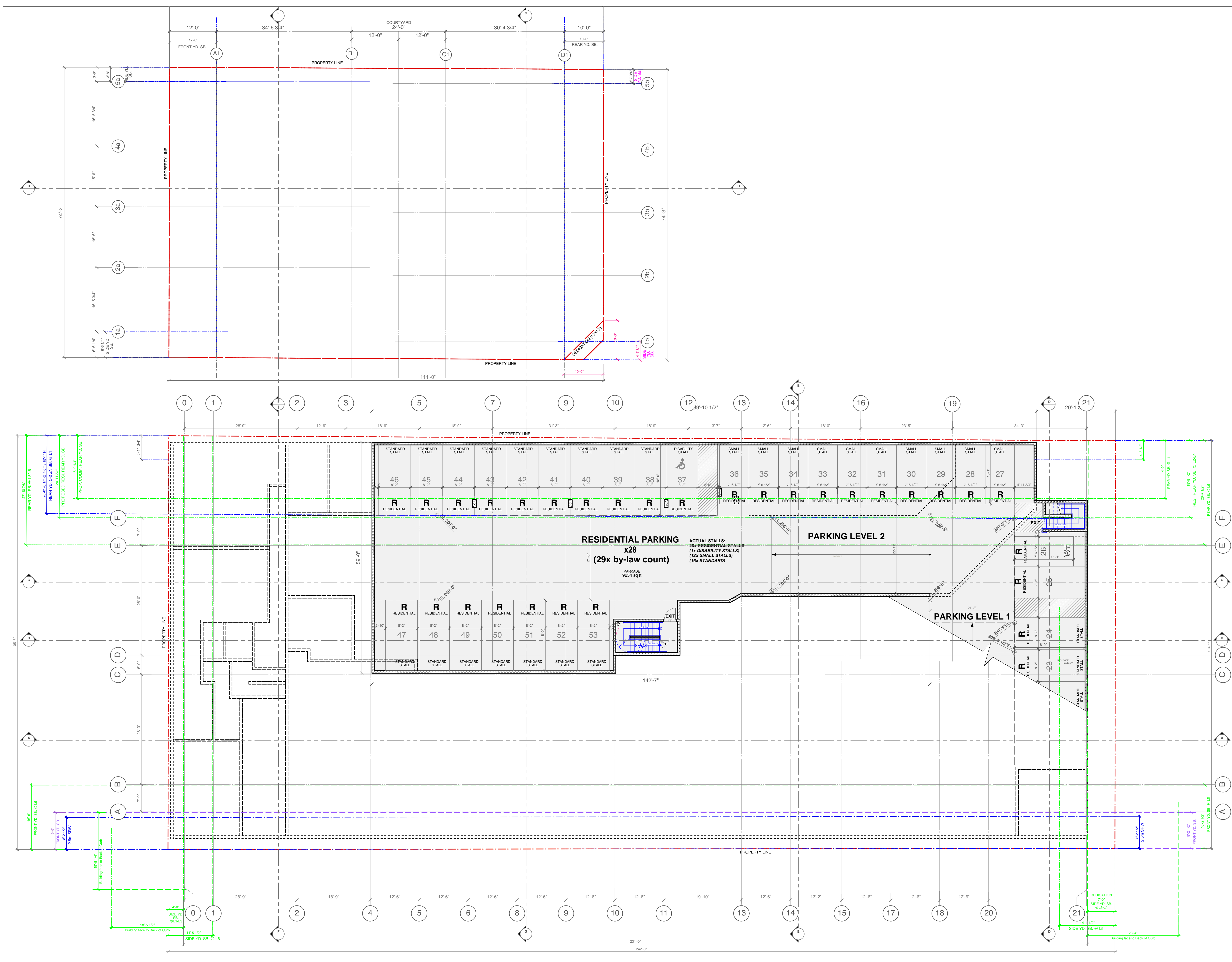




**IMPORTANT:** Copyright reserved. This design and drawing is the exclusive property of Cornerstone Architecture and cannot be used for any purpose without the written consent of the Architect. This drawing is not to be used for construction until issued for that purpose by the Architect.

Prior to commencement of the Work, the Contactor shall review and verify drawing dimensions, datums and levels to identify all discrepancies between information on this drawing and 1) actual site conditions; and, 2) the remaining Contract Documents. The Contactor shall bring these items to the attention of the Architect for clarification before proceeding with work.

NOTES:



### ISSUED FOR REZONING

ISSUE / REVISION DATE:  
- Issued For: Rezoning Enquiry January 31, 2019  
A Issued For: Rezoning December, 2019

PERMIT NUMBERS:  
Development Permit: DP  
Rezoning Application: RZ  
Building Permit: BP

LEGAL:  
LOT A PLAN 10247 AND LOT B PLAN 1810 BOTH OF  
BLOCK 2 DISTRICT LOT 658 GROUP 1 NWD  
SEAL (IF REQ'D):

PROJECT:  
**7280 Fraser St**  
Fraser St  
Mixed-Use Development

BUILDING CODE: ZONING:  
VBBL 2014 Rezoning from C-1

DRAWING TITLE:

### Parkade P2

PLOT/ISSUE DATE: Dec, 2019  
REVIEWED: SK  
DRAWN: GS

PROJECT NO.: 1822  
SCALE (U.N.O.):  
1/16" = 1'-0" @ 11x17"  
3/32" = 1'-0" @ 24x36" UNO

REVISION: DRAWING NO.: A2.0b