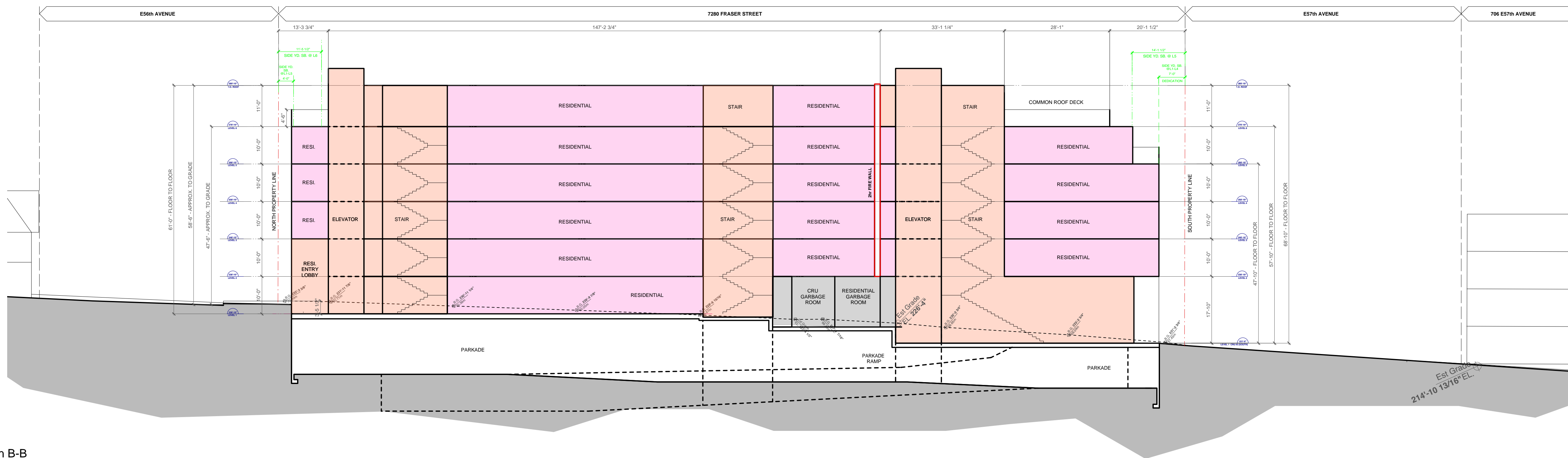


1 Section A-A  
1/16" = 1'



2 Section B-B  
1/16" = 1'

**CORNERSTONE**  
architecture

408 - 611 Alexander Street  
Vancouver, British Columbia  
Canada, V6A 1E1  
www.cornerarch.com  
tel 604 253-8800  
fax 604 253-8133

**IMPORTANT:** Copyright reserved. This design and drawing is the exclusive property of Cornerstone Architecture and cannot be used for any purpose without the written consent of the Architect. This drawing is not to be used for construction until issued for that purpose by the Architect.  
Prior to commencement of the Work, the Contactor shall review and verify drawing dimensions, datums and levels to identify all discrepancies between information on this drawing and 1) actual site conditions; and 2) the remaining Contract Documents. The Contactor shall bring these items to the attention of the Architect for clarification before proceeding with work.

**ISSUED FOR  
REZONING**

ISSUE / REVISION DATE:  
 Issued For: Rezoning Enquiry  
 Issued For: Rezoning  
 January 31, 2019  
 December, 2019

PERMIT NUMBERS:  
 Development Permit: DE  
 Building Permit: BU

LEGAL:  
 LOT B PLAN 1810 OF BLOCK 2 DISTRICT LOT 658  
 GROUP 1 NWD

SEAL (IF REQ'D):

PROJECT:  
**724 E56th Townhouses**  
 724 East 56th Avenue

ZONING:  
 Rezoning from RS-1

DRAWING TITLE:  
**SECTIONS A-A & B-B**

PLOT/ISSUE DATE:  
 Dec, 2019

REVIEWED:  
 S.K.

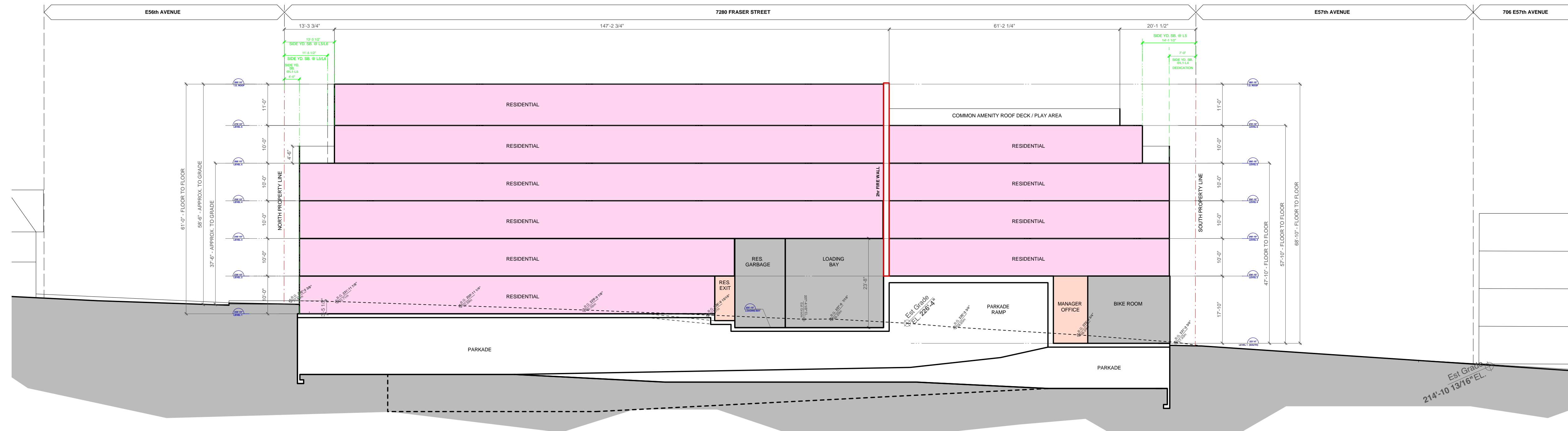
DRAWN:  
 G.S.

PROJECT NO.:  
**1821**

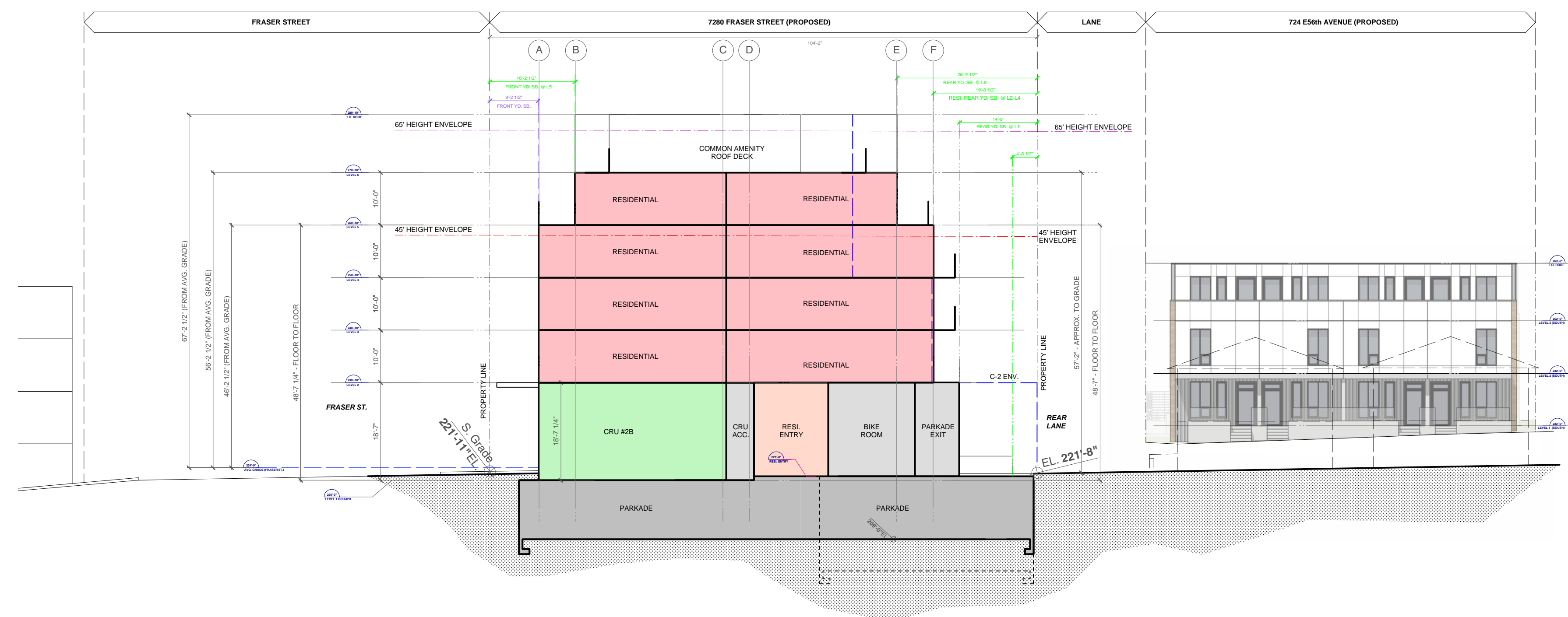
REVISION:  
**A**

SCALE (I.N.O.):  
 1/16" = 1'0" @ 11x17"  
 3/32" = 1'-0" @ 24x36" UNO

DRAWING NO.:  
**A-3.0**



1 Section C-C  
1/16" = 1'



2 Section D-D  
1/16" = 1'

**CORNERSTONE**  
architecture

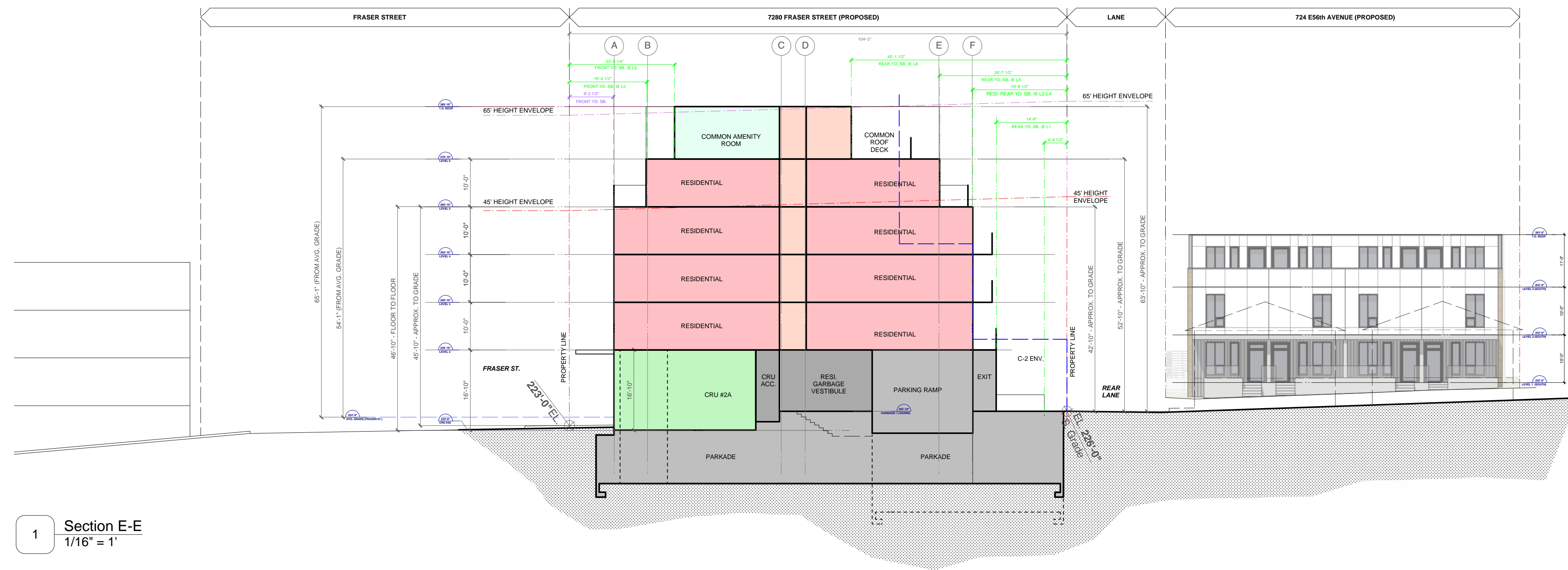
408 - 611 Alexander Street  
Vancouver, British Columbia  
Canada, V6A 1E1

www.cornerarch.com  
tel 604 253-8800  
fax 604 253-8133

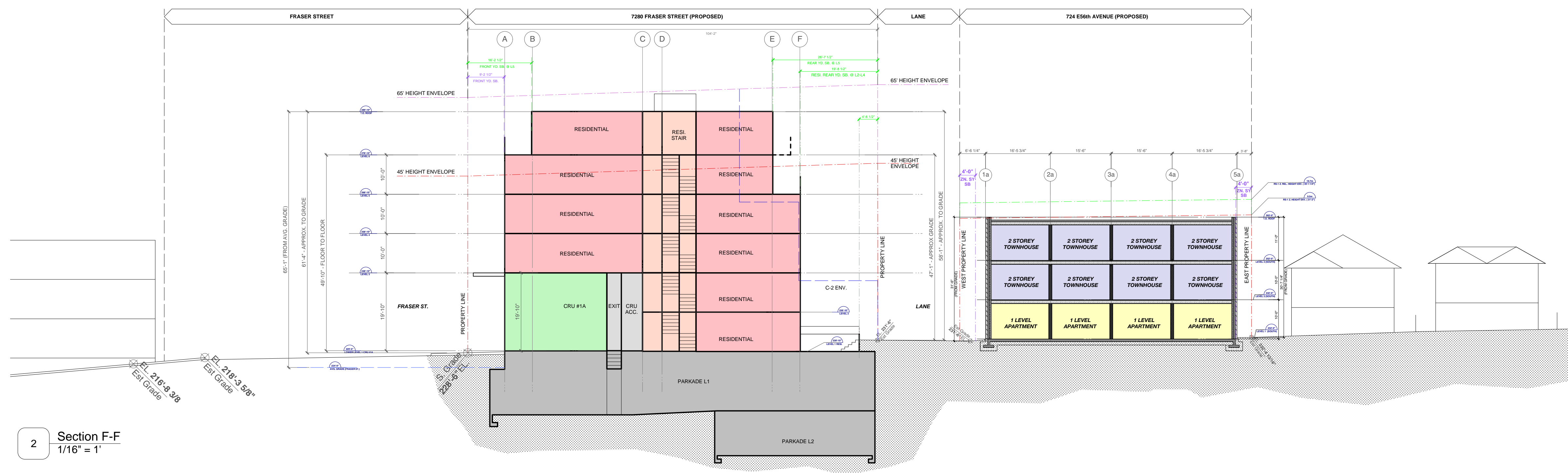
**IMPORTANT:** Copyright reserved. This design and drawing is the exclusive property of Cornerstone Architecture and cannot be used for any purpose without the written consent of the Architect. This drawing is not to be used for construction until issued for that purpose by the Architect.

Prior to commencement of the Work, the Contractor shall review and verify drawing dimensions, datums and levels to identify all discrepancies between information on this drawing and 1) actual site conditions; and 2) the remaining Contract Documents. The Contractor shall bring these items to the attention of the Architect for clarification before proceeding with work.

ISSUE / REVISION DATE: Issued For: Rezoning Enquiry January 31, 2019		PROJECT: <b>7280 Fraser St</b> Fraser St Mixed-Use Development	
PERMIT NUMBERS: Development Permit: DE Building Permit: BU		ZONING: Rezoning from C-1	
LEGAL: LOT A PLAN 10247 AND LOT B PLAN 1810 BOTH OF BLOCK 2 DISTRICT LOT 658 GROUP 1 NWD		DRAWING TITLE: <b>Sections C-C &amp; D-D</b>	
SEAL (IF REQ'D):	PLOT/ISSUE DATE: Nov 26, 2019	REVIEWED: S.K.	DRAWN: G.S.
	PROJECT NO.: 1822	SCALE (U.N.O.): 1/16" = 1'0" @ 11x17" 3/32" = 1'-0" @ 24x36" UNO	
	REVISION:	DRAWING NO.: <b>A3.1</b>	



1 Section E-E  
1/16" = 1'



2 Section F-F  
1/16" = 1'

**CORNERSTONE**  
architecture

408 - 611 Alexander Street  
Vancouver, British Columbia  
Canada, V6A 1E1

www.cornerarch.com  
tel 604 253-8800  
fax 604 253-8133

**IMPORTANT:** Copyright reserved. This design and drawing is the exclusive property of Cornerstone Architecture and cannot be used for any purpose without the written consent of the Architect. This drawing is not to be used for construction until issued for that purpose by the Architect.

Prior to commencement of the Work, the Contactor shall review and verify drawing dimensions, datums and levels to identify all discrepancies between information on this drawing and 1) actual site conditions; and 2) the remaining Contract Documents. The Contactor shall bring these items to the attention of the Architect for clarification before proceeding with work.

ISSUE / REVISION DATE:  
00 Issued For: Rezoning Enquiry January 31, 2019

PERMIT NUMBERS:  
Development Permit: DE  
Building Permit: BU

LEGAL:  
LOT A PLAN 10247 AND LOT B PLAN 1810 BOTH OF  
BLOCK 2 DISTRICT LOT 658 GROUP 1 NWD

SEAL (IF REQ'D):

PROJECT:  
**7280 Fraser St**  
Fraser St  
Mixed-Use Development

ZONING:  
Rezoning from C-1

DRAWING TITLE:  
**Sections E-E & F-F**

PLOT/ISSUE DATE:  
Nov 26, 2019

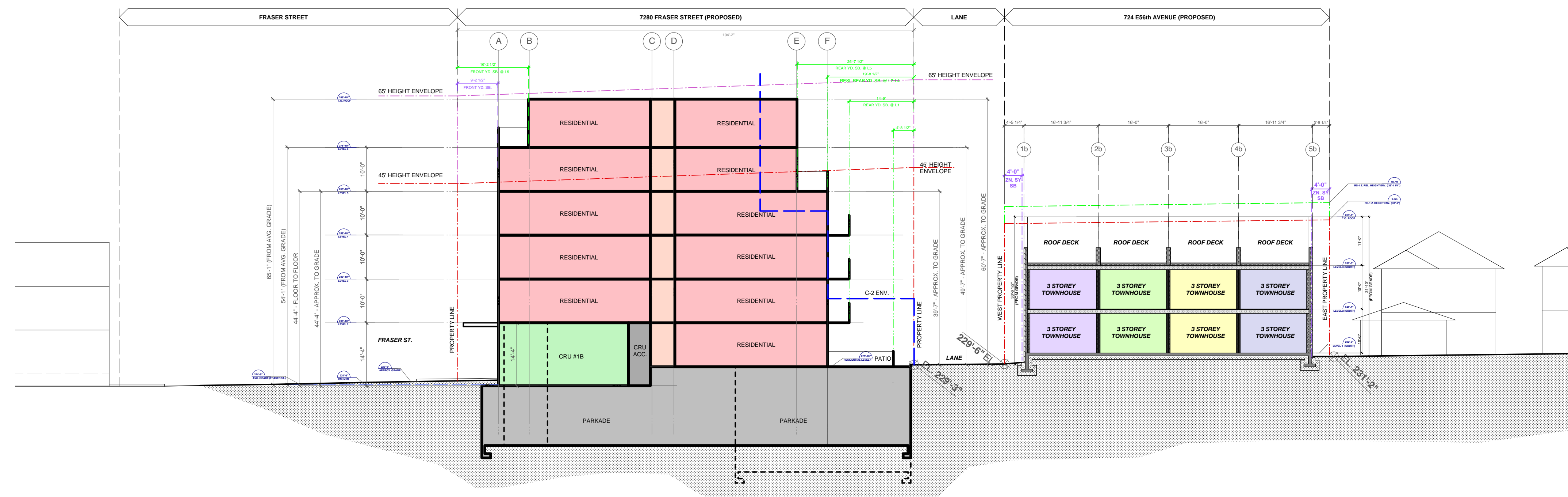
REVIEWED:  
S.K.

DRAWN:  
G.S.

PROJECT NO.:  
1822

SCALE (I.N.O.):  
1/16" = 1'0" @ 11x17"  
3/32" = 1'-0" @ 24x36" UNO

REVISION:  
DRAWING NO.:



1 Section G-G  
1/16"=1'

**CORNERSTONE**  
architecture

408 - 611 Alexander Street  
Vancouver, British Columbia  
Canada, V6A 1E1  
www.cornerarch.com  
tel 604 253-8800  
fax 604 253-8133

**IMPORTANT:** Copyright reserved. This design and drawing is the exclusive property of Cornerstone Architecture and cannot be used for any purpose without the written consent of the Architect. This drawing is not to be used for construction until issued for that purpose by the Architect.  
Prior to commencement of the Work, the Contactor shall review and verify drawing dimensions, datums and levels to identify all discrepancies between information on this drawing and 1) actual site conditions; and 2) the remaining Contract Documents. The Contactor shall bring these items to the attention of the Architect for clarification before proceeding with work.

ISSUE / REVISION DATE: 00 Issued For: Rezoning Enquiry January 31, 2019		PROJECT: <b>7280 Fraser St</b> Fraser St Mixed-Use Development	
PERMIT NUMBERS: Development Permit: DE Building Permit: BU		ZONING: Rezoning from C-1	
LEGAL: LOT A PLAN 10247 AND LOT B PLAN 1810 BOTH OF BLOCK 2 DISTRICT LOT 658 GROUP 1 NWD		DRAWING TITLE: <b>Section G-G</b>	
SEAL (IF REQ'D):	PLOT/ISSUE DATE: Nov 26, 2019	REVIEWED: S.K.	DRAWN: G.S.
	PROJECT NO.: 1822	SCALE (U.N.O.): 1/16" = 1'-0" @ 11x17" 3/32" = 1'-0" @ 24x36" UNO	
	REVISION:	DRAWING NO.: <b>A3.3</b>	