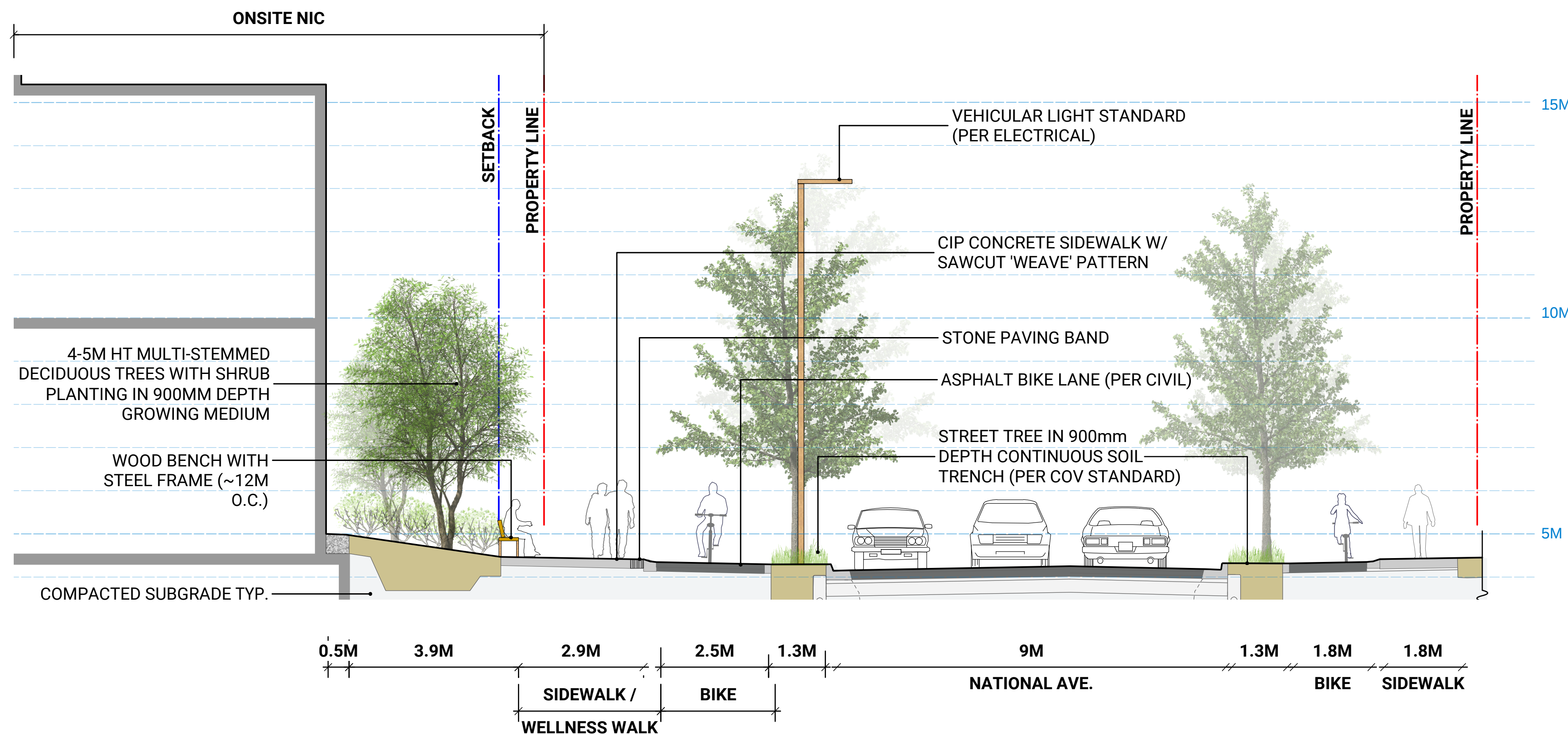


1 LANDSCAPE PLAN - NATIONAL AVENUE
Scale: 1:250

MATERIALS LEGEND	
SYMBOL	DESCRIPTION
	BIKE LANE / VEHICULAR ROAD (ASPHALT W/ PAINTED MARKINGS PER CIVIL)
	PEDESTRIAN CIP CONCRETE PAVING (SAWCUT - 100MM DEPTH ON 150MM GRANULAR)
	PEDESTRIAN CIP CONCRETE PAVING (WELLNESS WALK - WEAVE INSPIRED PATTERN)
	STONE PAVING (LIGHT AND DARK TONE GRANITE SETTS - FLAME FINISH - 100W X 100L X 80D ON 150mm DEPTH ON COMPACTED GRANULAR)
	BENCH (WEATHERED STEEL FRAME WITH TIMBER SLATS)
	AT GRADE PLANTING (SOD OR PLANTING BED PER CITY OF VANCOUVER STANDARD)
	TREE PLANTING (SPECIES AND SIZE PER CITY OF VANCOUVER STANDARD)
	EXISTING TREE (TO BE RETAINED)

TOTAL = 3050M2

TOTAL = 198



2 PLAN & SECTION - NATIONAL AVENUE
Scale: 1:75



NOT FOR CONSTRUCTION



CONSTRUCTION

Project Team	PCL CONSTRUCTION (WESTCOAST INC.)
DESIGN-BUILD	HOI ARCHITECTURE ASSOCIATES INC.
ARCHITECTURAL	STANTEC ARCHITECTURE LTD.
STRUCTURAL	BEAL JONES CHRISTOPHERSON LTD.
MECANICAL	MACALUSON HEARDEC ASSOCIATES
ELECTRICAL	SMITH + ANDERSON
CIVIL	SMITH + ANDERSON
LANDSCAPE	WSP CANADA
BUILDING CODE	CONRECT
	GHA CONSULTANTS LTD.

NOT FOR CONSTRUCTION

1 2024-02-01 ISSUED FOR DEVELOPMENT PERMIT APPLICATION

No.	Date	Description
Issued For		
CP Seal		

Seal

Key Plan

Project

The New St. Pauls
Hospital - Phase 1A

1002 Station Street, Vancouver, BC

THE NEW **stpaul's**

Sheet Name

LANDSCAPE PLAN
PRIOR STREET

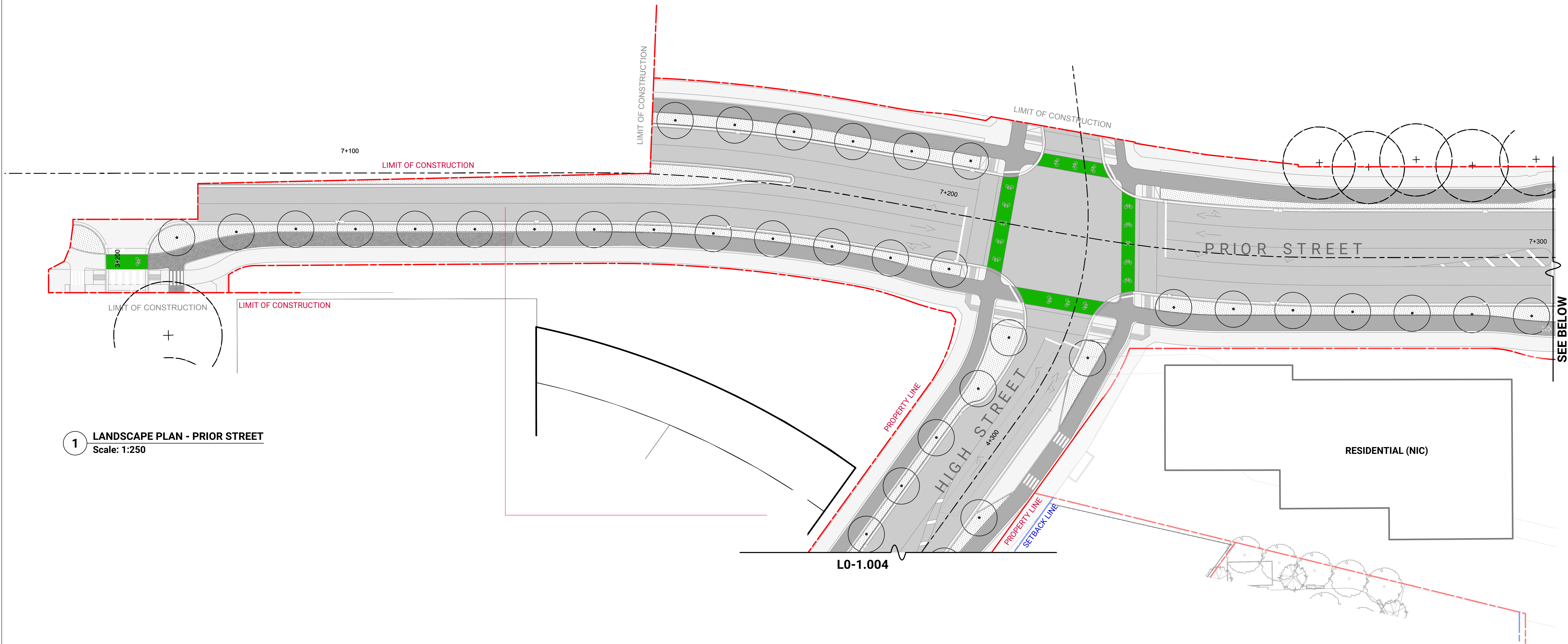
Sheet Number

L0-1.003

Originator	Level	Zone
AS SHOWN	CLA	00
Model	Created By	Scale
DR	OM	AS SHOWN

File Name

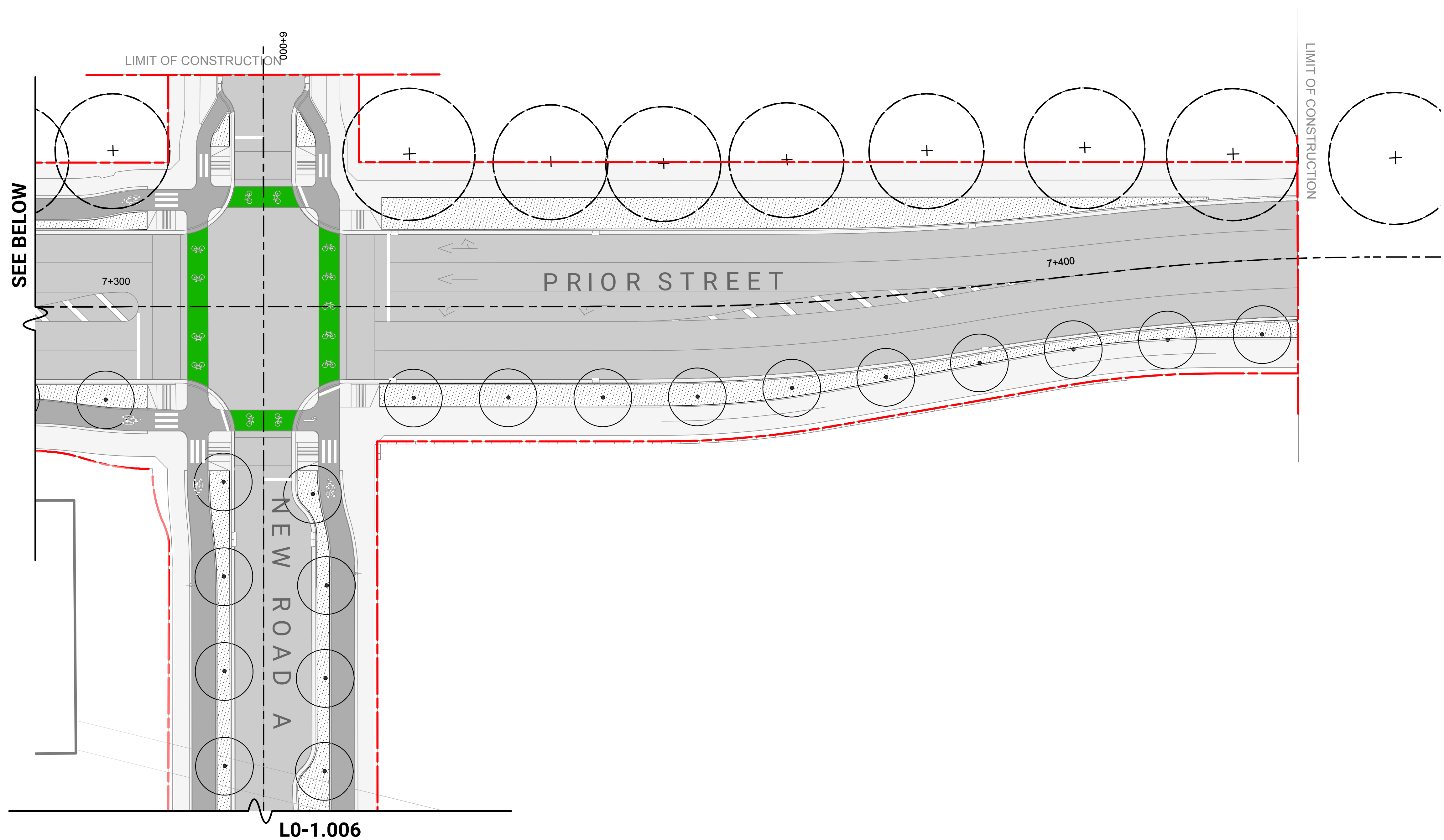
06-682-21-01-21 NSP Landscape




MATERIALS LEGEND	
SYMBOL	DESCRIPTION
	BIKE LANE / VEHICULAR ROAD (ASPHALT W/ PAINTED MARKINGS PER CIVIL)
	PEDESTRIAN CIP CONCRETE PAVING (SAWCUT - 100MM DEPTH ON 150MM GRANULAR)
	PEDESTRIAN CIP CONCRETE PAVING (WELLNESS WALK - WEAVE INSPIRED PATTERN)
	STONE PAVING (LIGHT AND DARK TONE GRANITE SETTS - FLAME FINISH - 100W X 100L X 80D ON 150mm DEPTH ON COMPACTED GRANULAR)
	BENCH (WEATHERED STEEL FRAME WITH TIMBER SLATS)
	AT GRADE PLANTING (SOD OR PLANTING BED PER CITY OF VANCOUVER STANDARD)
	TREE PLANTING (SPECIES AND SIZE PER CITY OF VANCOUVER STANDARD)
	EXISTING TREE (TO BE RETAINED)

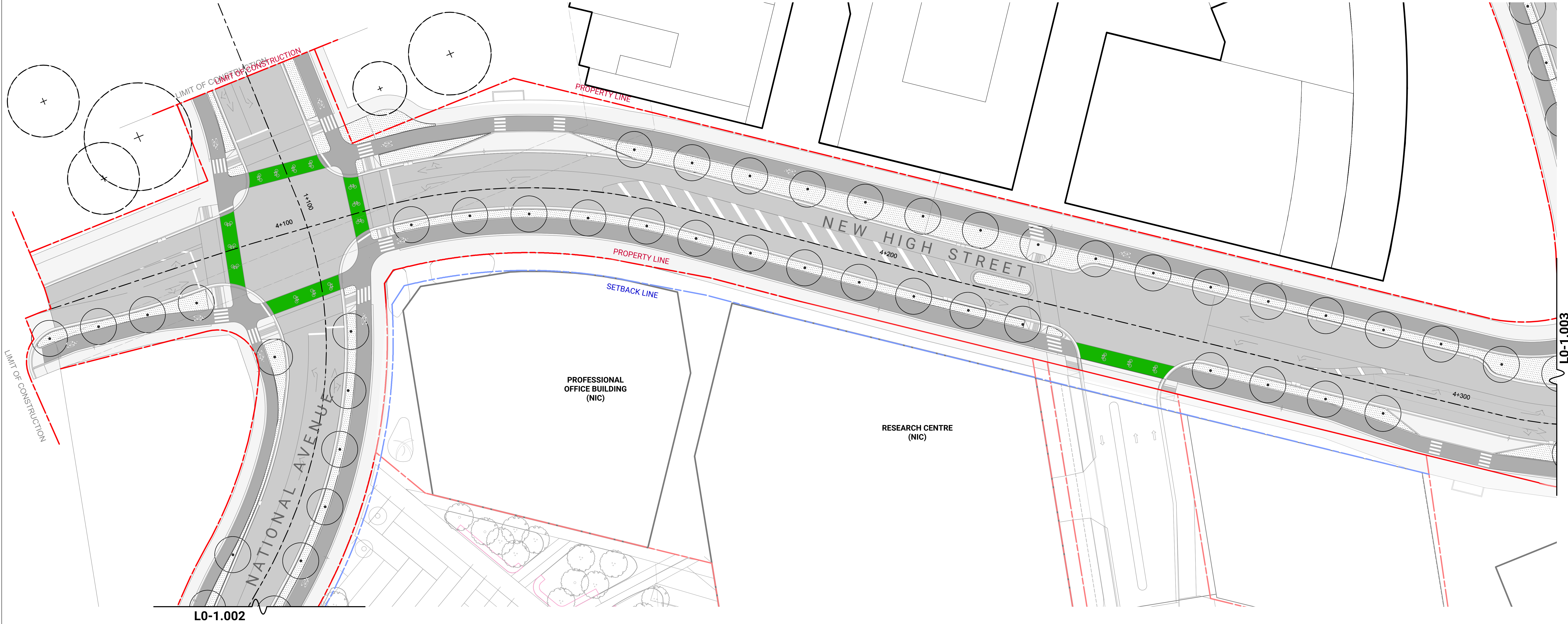
TOTAL = 3050M2

TOTAL = 198



0 10 20 m






1 LANDSCAPE PLAN - HIGH STREET
Scale: 1:250

MATERIALS LEGEND

SYMBOL	DESCRIPTION
	BIKE LANE / VEHICULAR ROAD (ASPHALT W/ PAINTED MARKINGS PER CIVIL)
	PEDESTRIAN CIP CONCRETE PAVING (SAWCUT - 100MM DEPTH ON 150MM GRANULAR)
	PEDESTRIAN CIP CONCRETE PAVING (WELLNESS WALK - WEAVE INSPIRED PATTERN)
	STONE PAVING (LIGHT AND DARK TONE GRANITE SETTS - FLAME FINISH - 100W X 100L X 80D ON 150mm DEPTH ON COMPACTED GRANULAR)
	BENCH (WEATHERED STEEL FRAME WITH TIMBER SLATS)
	AT GRADE PLANTING (SOD OR PLANTING BED PER CITY OF VANCOUVER STANDARD)
	TREE PLANTING (SPECIES AND SIZE PER CITY OF VANCOUVER STANDARD)
	EXISTING TREE (TO BE RETAINED)


Owner



Providence
HEALTH CARE

How you want to be treated.

Design Builder



CONSTRUCTION

Project Team

DESIGN-BUILDER
ARCHITECTURAL
STRUCTURAL
MECHANICAL
ELECTRICAL
CIVIL
LANDSCAPE
BUILDING CODE

PCL CONSTRUCTION (WESTCOAST) INC.
H&R ARCHITECTURE ASSOCIATES INC.
STANTEC ARCHITECTURE LTD.
REAL JONES CHRISTOPHERSON LTD.
MACALUSON HEARSTOCK ASSOCIATES
SMITH + ANDERSON
SMITH + ANDERSON
WSP CANADA
CORRECT
G&H CONSULTANTS LTD.

NOT FOR CONSTRUCTION

1	2024-02-01	ISSUED FOR DEVELOPMENT PERMIT APPLICATION
No.	Date	Description
Issued For		
CP Seal		

Seal

Key Plan

Project

The New St. Pauls
Hospital - Phase 1A

1002 Station Street, Vancouver, BC

THE NEW  **stpaul's**

Sheet Name

LANDSCAPE PLAN
HIGH STREET

Sheet Number		
L0-1.004		
Originator	Level	Zone
CLA	00	XX
Model	Drawn By	Scale
DR	OM	AS SHOWN
File Name		
06-682-21-01-21-NSP Landscape		

NOT FOR CONSTRUCTION

1 2024-02-01 ISSUED FOR DEVELOPMENT PERMIT APPLICATION
No. Date Description
Issued For
CP Seal

Seal

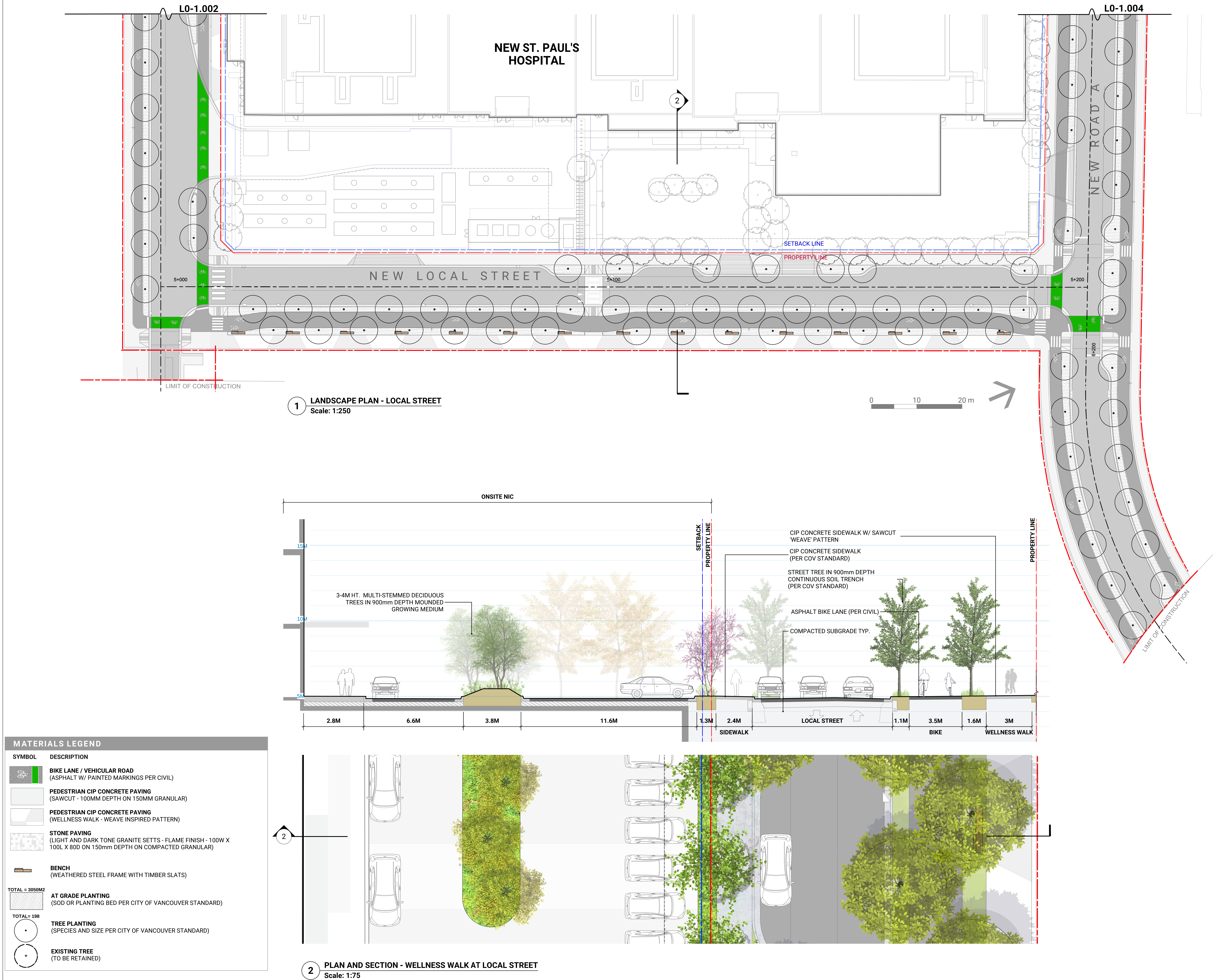
Key Plan

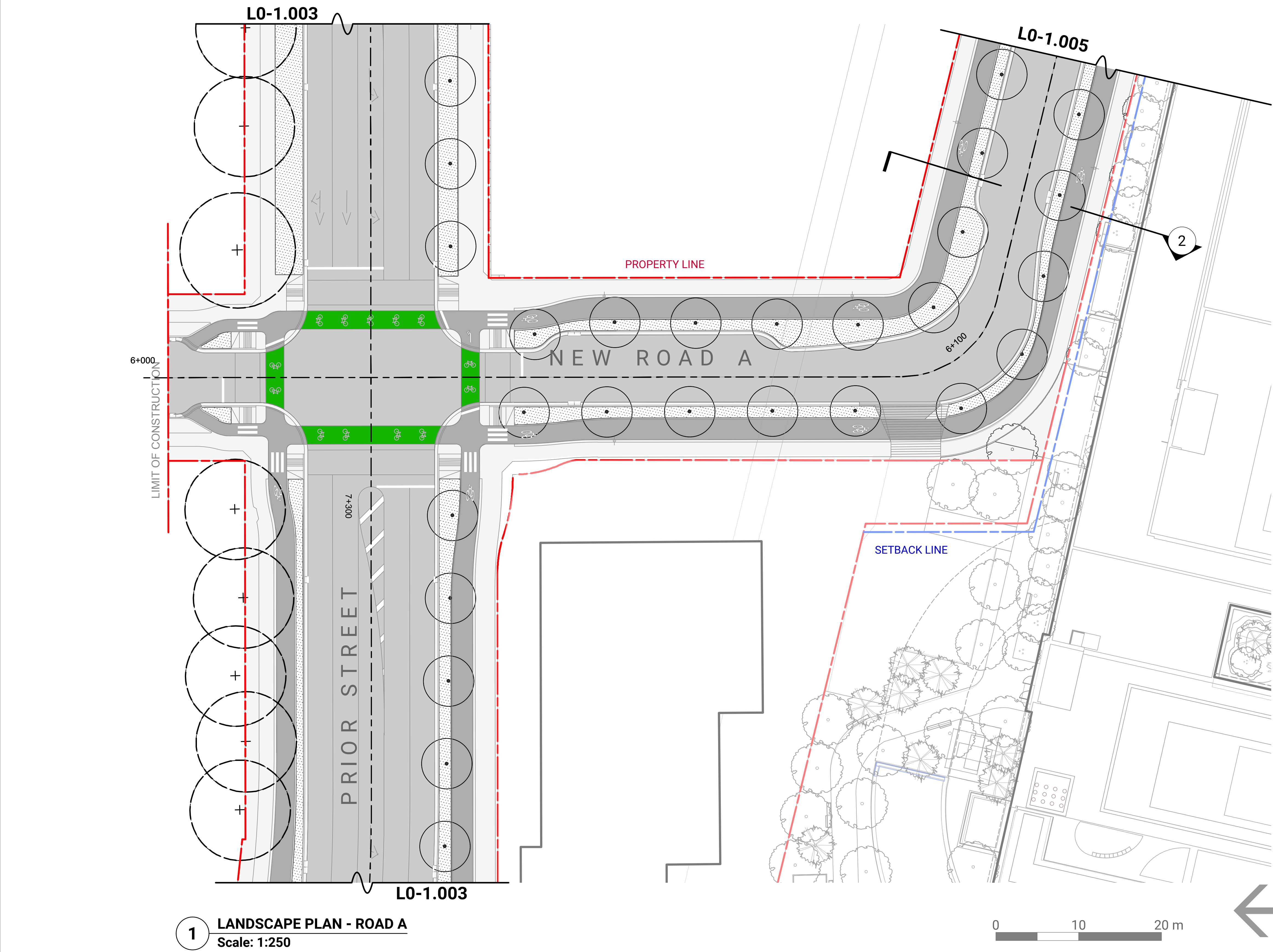
Project
The New St. Pauls
Hospital - Phase 1A
1002 Station Street, Vancouver, BC
THE NEW ST PAUL'S
Sheet Name
LANDSCAPE PLAN
LOCAL STREET

Sheet Number
L0-1.005

Originator	Level	Zone
CLA	00	XX
Model	Drawn By	Scale
DR	OM	AS SHOWN

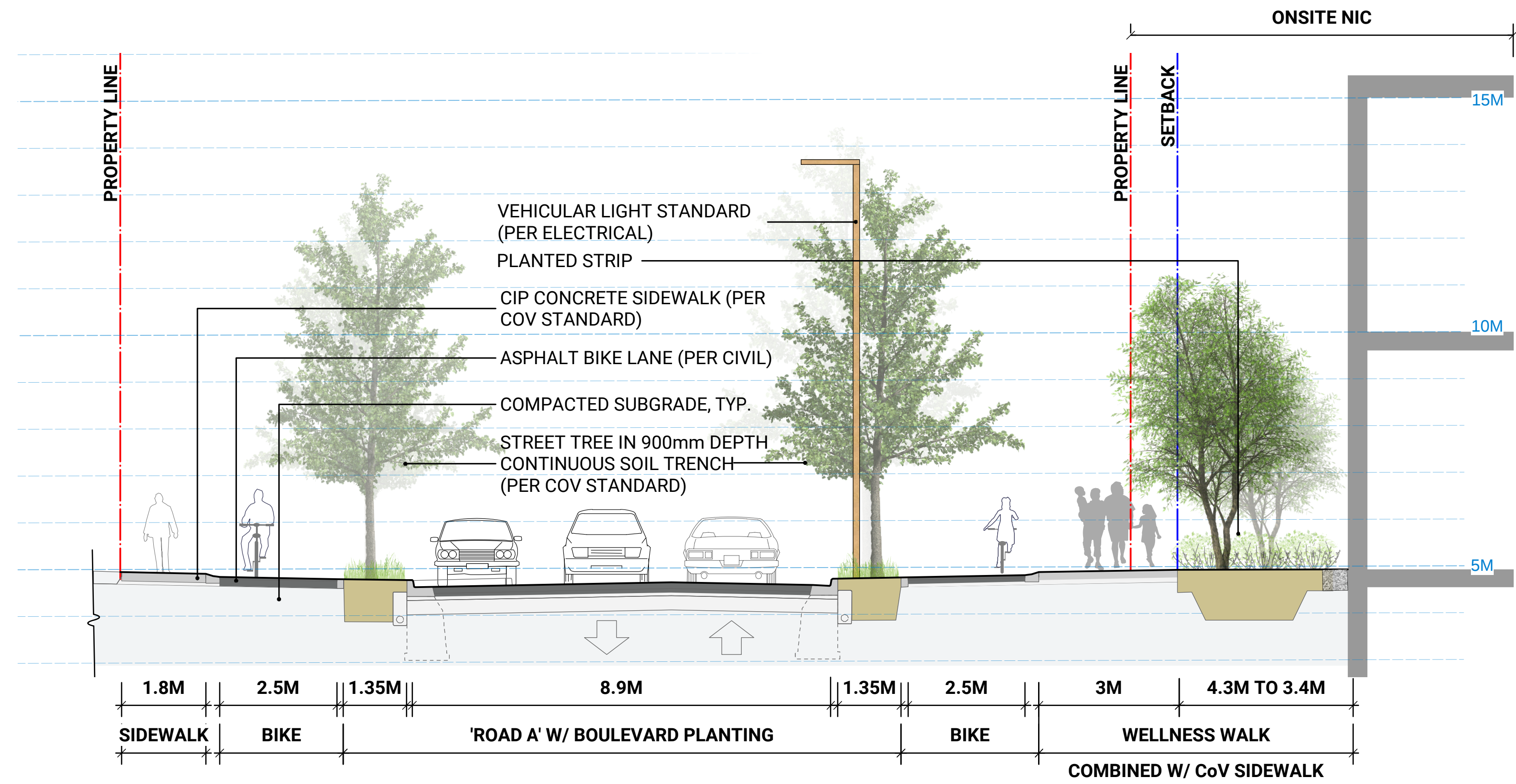
File Name
06-682-21-01-21 NSP Landscape





1 LANDSCAPE PLAN - ROAD A
Scale: 1:250

MATERIALS LEGEND	
SYMBOL	DESCRIPTION
	BIKE LANE / VEHICULAR ROAD (ASPHALT W/ PAINTED MARKINGS PER CIVIL)
	PEDESTRIAN CIP CONCRETE PAVING (SAWCUT - 100MM DEPTH ON 150MM GRANULAR)
	PEDESTRIAN CIP CONCRETE PAVING (WELLNESS WALK - WEAVE INSPIRED PATTERN)
	STONE PAVING (LIGHT AND DARK TONE GRANITE SETTS - FLAME FINISH - 100W X 100L X 80D ON 150mm DEPTH ON COMPACTED GRANULAR)
	BENCH (WEATHERED STEEL FRAME WITH TIMBER SLATS)
	AT GRADE PLANTING (SOD OR PLANTING BED PER CITY OF VANCOUVER STANDARD)
	TREE PLANTING (SPECIES AND SIZE PER CITY OF VANCOUVER STANDARD)
	EXISTING TREE (TO BE RETAINED)



2 PLAN & SECTION - WELLNESS WALK AT ROAD A
Scale: 1:75

NOT FOR CONSTRUCTION

1 2024-02-01 ISSUED FOR DEVELOPMENT PERMIT APPLICATION
No. Date Description
Issued For
CP Seal

Seal

Key Plan

Project
The New St. Pauls
Hospital - Phase 1A
1002 Station Street, Vancouver, BC
THE NEW ST PAUL'S
Sheet Name
LANDSCAPE PLAN
ROAD A

Sheet Number		
L0-1.006		
Originator	Level	Zone
CLA	00	XX
Model	Drawn By	Scale
DR	OM	AS SHOWN
File Name 06-682-21-01-21-NSP Landscape		