

File No.: 04-1000-20-2018-281

June 27, 2018

s.22(1)

Dear s.22(1)

Re: **Request for Access to Records under the Freedom of Information and Protection of Privacy Act (the "Act")**

I am responding to your request of May 22, 2018 for:

All information and documentation pertaining to all road and sidewalk repairs for the civic address 128 Pender Street West (Sun Tower Building), which also encompasses the east side of the 500 block of Beatty Street, in particular:

- 1. Any sidewalk work performed on the east side of the 500 block of Beatty Street in the vicinity of Beatty and Pender in Vancouver;**
- 2. Any work performed by Optic Zoo Networks Inc.**

Date range for the records is August 1, 2014 to December 30, 2016

All responsive records are attached.

Under section 52 of the Act you may ask the Information & Privacy Commissioner to review any matter related to the City's response to your request. The Act allows you 30 business days from the date you receive this notice to request a review by writing to: Office of the Information & Privacy Commissioner, info@oipc.bc.ca or by phoning 250-387-5629.

If you request a review, please provide the Commissioner's office with: 1) the request number assigned to your request (#04-1000-20-2018-281); 2) a copy of this letter; 3) a copy of your original request for information sent to the City of Vancouver; and 4) detailed reasons or grounds on which you are seeking the review.

Please do not hesitate to contact the Freedom of Information Office at foi@vancouver.ca if you have any questions.

Yours truly,



Barbara J. Van Fraassen, BA
Director, Access to Information & Privacy

Barbara.vanfraassen@vancouver.ca
453 W. 12th Avenue Vancouver BC V5Y 1V4

*If you have any questions, please email us at foi@vancouver.ca and we will respond to you as soon as possible. Or you can call the FOI Case Manager at 604.871.6584.

Encl.

:kt

FOI 2018-281 - Cut Work Order Search - Sidewalk Cuts - 100 W. Pender, 500 Beatty

CUTNO	CLIENTCODE	ASSET_CASTNO	ASSET_CASTNAME	UNITDESC	WO_CASTNO	WO_CASTNAME	UNITTYPE	STATUSCODE	BILLDATE	COMPDTM
764926	OPTICZOO	500	BEATTY ST	500 BEATTY ST E	500	BEATTY ST	Sidewalk	Billed	19-Jul-16	(blank)
805626	HYDRO	100	W PENDER ST	100 W PENDER ST S	100	W PENDER ST	Sidewalk	Billed	29-Nov-16	(blank)
805645	HYDRO	100	W PENDER ST	100 W PENDER ST S	100	W PENDER ST	Sidewalk	Billed	29-Nov-16	(blank)
805652	HYDRO	500	BEATTY ST	500 BEATTY ST W	500	BEATTY ST	Sidewalk	Billed	29-Nov-16	(blank)
805653	HYDRO	500	BEATTY ST	500 BEATTY ST W	500	BEATTY ST	Sidewalk	Billed	29-Nov-16	(blank)

NS

CITY ENGINEERING SERVICES

RECORD OF CUTS AND/OR DAMAGED SURFACES

HANSEN WO#

805645

This form is to be completed by the Foreman in charge of a crew making a cut and/or causing damage to a surface, and forwarded to Streets Operations for Permanent Repairs.

Cut(s) made by: <u>Hydro</u>	No. of cuts: <u>2</u>	No. of records: <u>2 of 7</u>
------------------------------	-----------------------	-------------------------------

Location of cut: sls 100 blk W Pender

Site address if different from above: 128 W Pender DWG# 455-007-02122

Cut(s) made in: Street; Shoulder; Lane; Sidewalk; Crossing; Curb; Blvd; Other _____

Repair type: light asphalt; heavy asphalt; concrete; spraycap; gravel; turf; paint; loops; Other Exposure Area

Purpose of cut(s): UG service

Dimensions of cut(s):

Thickness of surface cut(s): _____ Depth of excavation(s): _____

Backfilled with: _____ Temporary repaired with: Hot Mix Cold Mix Gravel Condition of Temp. repair: Good Raised Settled Needs Attention

Compacted by: _____ hand tool; air tamper; mechanical tamper; or _____


Foreman's Comments _____ Work Order No. 20065876

B.W.O. No. _____

Permit No. _____

Foreman's Signature [Signature] Date: Nov 7/16 Superintendent's Signature _____

For Permanent Repair



Street's Inspector's cut measurements:

1.0x3.5' 1.5x2.8'

(D) (D)

Street's Inspector's Comments: _____

Street's Foreman's Comments: _____ Foreman's Signature _____ Date Completed _____

Units Completed _____

CREW # _____

Units Charged 7.7	Work Order ERF 205	TOTAL \$ 2211.82
CODE D5	RATE 284.25	CLIENT # 193671

CITY ENGINEERING SERVICES

RECORD OF CUTS AND/OR DAMAGED SURFACES

Blue - Streets
Green - Streets
Pink - Originating Office

HANSEN WO# 805626

This form is to be completed by the Foreman in charge of a crew making a cut and/or causing damage to a surface, and forwarded to Streets Operations for Permanent Repairs.

Cut(s) made by: Hydro No. of cuts: 13 No. of records: 1 of 7

Location of cut: S/S 100 blk W Pender

Site address if different from above: 128 W Pender DWG# 455-007-02122

Cut(s) made in: Street; Shoulder; Lane; Sidewalk; Crossing; Curb; Blvd; Other _____

Repair type: light asphalt; heavy asphalt; concrete; spraycap; gravel; turf; paint; loops; Other _____

Purpose of cut(s): UG Service

Dimensions of cut(s): _____


Thickness of surface cut(s): _____ Depth of excavation(s): _____

Backfilled with: _____ Temporary repaired with: Hot Mix Cold Mix Gravel Condition of Temp. repair: Good Raised Settled Needs Attention

Compacted by: _____ hand tool; air tamper; mechanical tamper; or _____

Foreman's Comments _____ Work Order No. 20065876
B.W.O. No. _____
Permit No. _____
Foreman's Signature [Signature] Date: Nov 7/16 Superintendent's Signature _____

For Permanent Repair



Street's Inspector's cut measurements:

3.0x3.8'	0.7x0.6'	2.1x2.7'	0.3x0.6'	1.7x10.4'	1.0x3.3'
(1)	(2)	(3)	(4)	(5)	(6)
1.4x1.3'	0.5x3.0'	0.5x1.6'	2.6x12.7'	1.8x1.8'	1.5x3.3'
(7)	(8)	(9)	(10)	(11)	(12)
Street's Inspector's Comments: <u>0.7x6.7'</u> <u>(13)</u>					

Refer to Projects:
Taken from Cut Sheet:
Follow Behind:

Street's Foreman's Comments: _____ Foreman's Signature _____ Date Completed _____
Units Completed _____ CREW # _____

Units Charged 79.47	Work Order ERF 203	TOTAL \$ 8177.46
CODE D3	RATE 102.90	CLIENT # 193670

NS

- Blue - Streets
- Green - Streets
- Pink - Originating Office

CITY ENGINEERING SERVICES

RECORD OF CUTS AND/OR DAMAGED SURFACES

HANSEN WO#

805652

This form is to be completed by the Foreman in charge of a crew making a cut and/or causing damage to a surface, and forwarded to Streets Operations for Permanent Repairs.

Cut(s) made by: <u>Hydro</u>	No. of cuts: <u>1</u>	No. of records: <u>4</u> of <u>7</u>
------------------------------	-----------------------	--------------------------------------

Location of cut: w/s 500 blk Beatty

Site address if different from above: 128 W Pender DWG# 455-U07-02122

Cut(s) made in: Street; Shoulder; Lane; Sidewalk; Crossing; Curb; Blvd; Other _____

Repair type: light asphalt; heavy asphalt; concrete; spraycap; gravel; turf; paint; loops; Other _____

Purpose of cut(s): UG Service

Dimensions of cut(s): _____

Thickness of surface cut(s): _____ Depth of excavation(s): _____

Backfilled with: _____ Temporary repaired with: Hot Mix Cold Mix Gravel Condition of Temp. repair: Good Raised Settled Needs Attention

Compacted by: _____ hand tool; air tamper; mechanical tamper; or _____

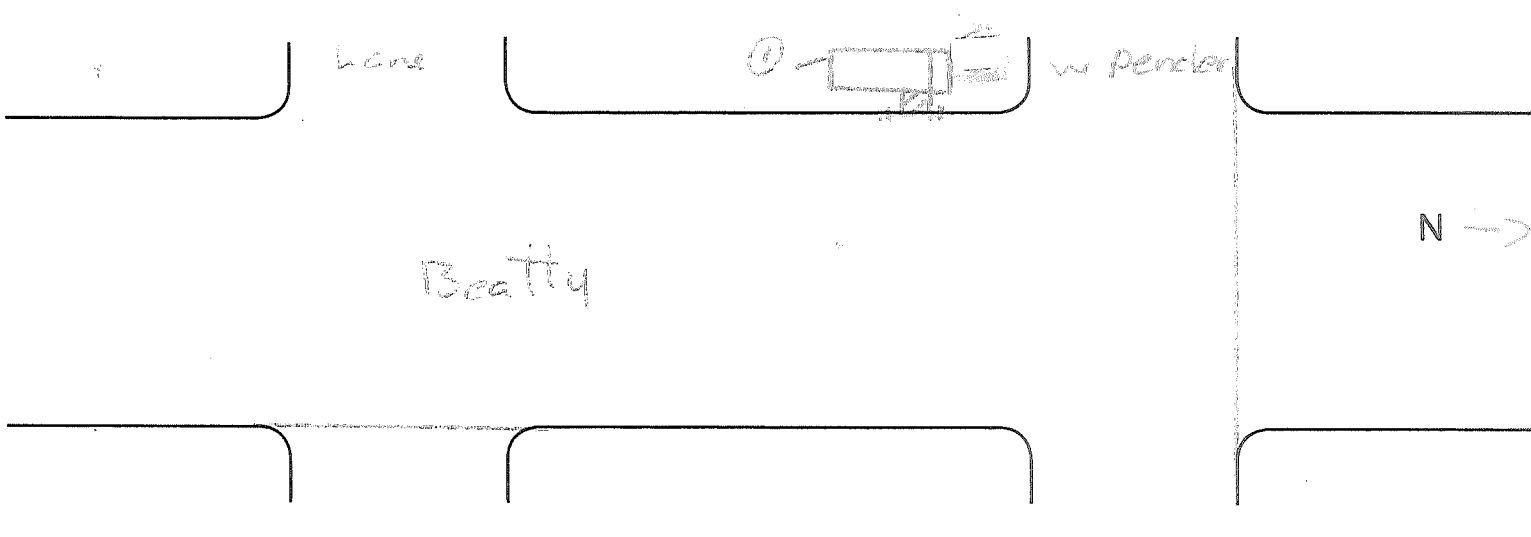
Foreman's Comments: _____ Work Order No. 20065876

B.W.O. No. _____

Permit No. _____

Foreman's Signature [Signature] Date: Nov 7/16 Superintendent's Signature _____

For Permanent Repair



Street's Inspector's cut measurements: _____

3.5x4.7' _____

(D) _____

+ c/g _____

Street's Inspector's Comments: _____

Street's Foreman's Comments: _____ Foreman's Signature _____ Date Completed _____

Units Completed _____

CREW # _____

Units Charged 16.45	Work Order ERF 201	TOTAL \$ 2821.01	
CODE <u>D1</u>	RATE <u>171.44</u>	CLIENT # <u>193673</u>	

- Blue - Streets
- Green - Streets
- Pink - Originating Office

CITY ENGINEERING SERVICES

RECORD OF CUTS AND/OR DAMAGED SURFACES

HANSEN WO# 805653

(79)

This form is to be completed by the Foreman in charge of a crew making a cut and/or causing damage to a surface, and forwarded to Streets Operations for Permanent Repairs.

Cut(s) made by: <u>Hydro</u>	No. of cuts: <u>1</u>	No. of records: <u>5</u> of <u>7</u>
------------------------------	-----------------------	--------------------------------------

Location of cut: W/S 500 blk Beatty

Site address if different from above: 128 W Parker DWG # 455-UD7-02122

Cut(s) made in: Street; Shoulder; Lane; Sidewalk; Crossing; Curb; Blvd; Other _____

Repair type: light asphalt; heavy asphalt; concrete; spraycap; gravel; turf; paint; loops; Other Exposed Agg

Purpose of cut(s): ULG Service

Dimensions of cut(s): _____

Thickness of surface cut(s): _____	Depth of excavation(s): _____
------------------------------------	-------------------------------

Backfilled with:	Temporary repaired with:	Condition of Temp. repair:
	Hot Mix <input type="checkbox"/> Cold Mix <input type="checkbox"/> Gravel <input type="checkbox"/>	Good <input checked="" type="checkbox"/> Raised <input type="checkbox"/> Settled <input type="checkbox"/> Needs Attention <input type="checkbox"/>

Compacted by: _____ hand tool; air tamper; mechanical tamper; or _____

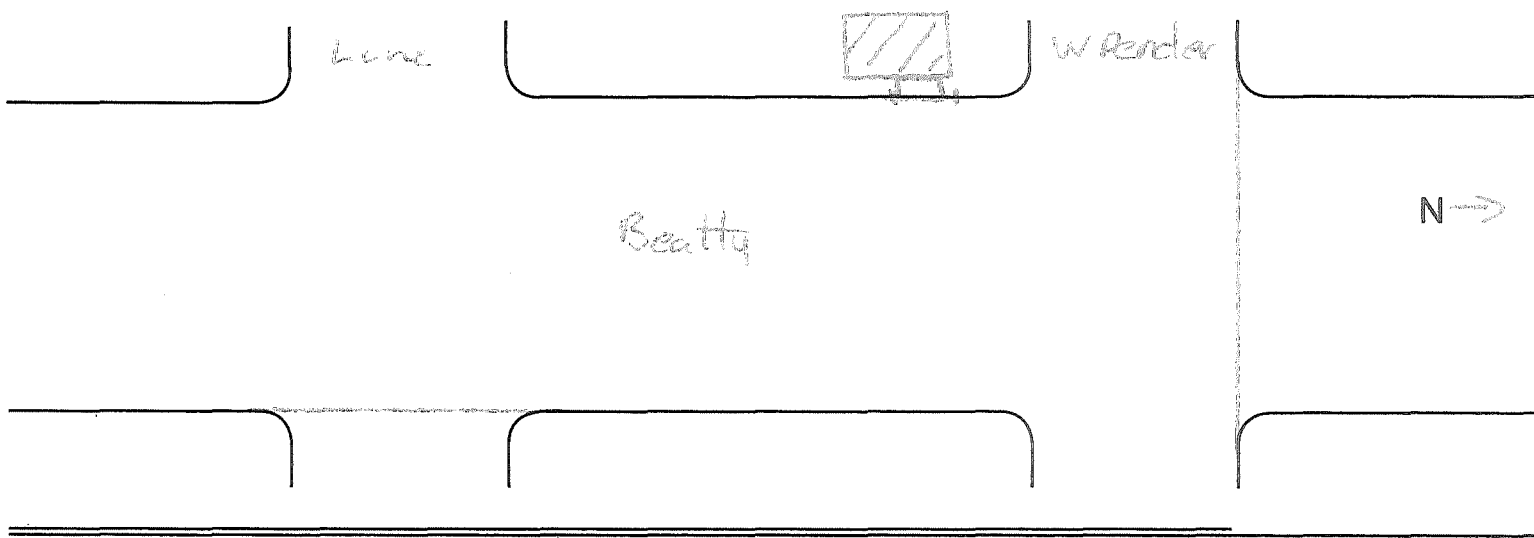
Foreman's Comments: _____ Work Order No. 20065876

B.W.O. No.: _____

Permit No.: _____

Foreman's Signature: <u>[Signature]</u>	Date: <u>Nov 7/16</u>	Superintendent's Signature: _____
---	-----------------------	-----------------------------------

For Permanent Repair



Street's Inspector's cut measurements:

<p style="text-align: center;"><u>1.0 x 1.1</u></p> <p><u>4/16</u></p>	Refer to Projects: <input type="checkbox"/> Taken from Cut Sheet: <input type="checkbox"/> Follow Behind: <input type="checkbox"/>
--	--

Street's Inspector's Comments: _____

Street's Foreman's Comments: _____	Foreman's Signature: _____	Date Completed: _____
------------------------------------	----------------------------	-----------------------

CREW # _____

Units Charged: <u>1.1</u>	Work Order ERF: <u>205</u>	TOTAL \$: <u>315.98</u>	
	CODE: <u>D5</u>	RATE: <u>284.25</u>	CLIENT #: <u>193674</u>

Blue - Streets
Green - Streets
Pink - Originating Office

CITY ENGINEERING SERVICES

RECORD OF CUTS AND/OR DAMAGED SURFACES

764926

27

This form is to be completed by the Foreman in charge of a crew making a cut and/or causing damage to a surface, and forwarded to Streets Operations for Permanent Repairs.

Cut(s) made by: OPTIC 200 No. of cuts: 4 No. of records: 1 of 1

Location of cut: E/S 500 blk Beatty

Site address if different from above: 128 W Pender DWG # 02-0031-0639

Cut(s) made in: Street; Shoulder; Lane; Sidewalk; Crossing; Curb; Blvd; Other

Surface type: light asphalt; heavy asphalt; concrete; spraycap; gravel; turf; Other

Purpose of cut(s): U/G service

Dimensions of cut(s):

Thickness of surface cut(s): Depth of excavation(s):

Backfilled with: Temporary repaired with: Condition of Temp. repair: Needs Attention

Compacted by: hand tool; air tamper; mechanical tamper; or

Foreman's Comments Work Order No. 29063768

B.W.O. No.:

Permit No.:

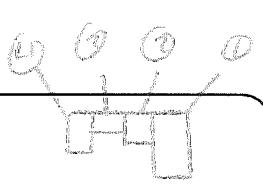
Foreman's Signature Date: June 29/10 Superintendent's Signature

For Permanent Repair

Dunsmuir W. Pender

Beatty

N ->



Street's Inspector's cut measurements:

1.2x3.9' 1.2x1.7' 0.9x1.2' 1.2x1.3'

10 10 30 40

Street's Inspector's Comments:

Street's Foreman's Comments: Foreman's Signature Date Completed

Units Completed

CREW #

- Bus Stop to be moved: []
Traffic cones required: [x]
No parking signs required: [x]
Meters to hood: []
Traffic restrictions: 7-9 []
4-6 []

Table with 3 columns: Units Charged (9.36), Work Order ERF (200), TOTAL \$ (1,805.73). Sub-table with CODE (DO) and RATE (192.92). Reference number 180921.