

File No.: 04-1000-20-2019-093

May 7, 2019

s.22(1)

Dear s.22(1)

Re: **Request for Access to Records under the Freedom of Information and Protection of Privacy Act (the "Act")**

I am responding to your request of February 6, 2019 for:

1. **Copy of the City Parking Enforcement manual/operations procedures; and**
2. **Records that explain the City enforcement of disability parking, training for bylaw officers, photograph standards, training manual for parking officers, and the handicap pass visibility standards, etc.**

For point one of your request, Parking Enforcement has provided key messaging regarding its operations on the City website, specifically referring the public to the City Bylaws that Parking Enforcement relies upon for its day to day operations:

- Street and Traffic Bylaw no. 2849 <http://vancouver.ca/your-government/street-traffic-bylaw.aspx>
- Impounding Bylaw no. 3519 <https://bylaws.vancouver.ca/3519c.PDF>
- Granville Mall Bylaw no. 9978 <https://bylaws.vancouver.ca/9978c.PDF>
- Parking Meter Bylaw no. 2952 <https://bylaws.vancouver.ca/2952c.PDF>

For point two of your request, all responsive records are located on an ftp site. Instructions for accessing the ftp site are in the conveyance email. Some information in the records has been severed, (blacked out), under s.15(1)(c), s.15(1)(l), s.19(1), and s.22(1) of the Act. You can read or download this section here:

http://www.bclaws.ca/EPLibraries/bclaws_new/document/ID/freeside/96165_00

Under section 52 of the Act, and within 30 business days of receipt of this letter, you may ask the Information & Privacy Commissioner to review any matter related to the City's response to your FOI request by writing to: Office of the Information & Privacy Commissioner, info@oipc.bc.ca or by phoning 250-387-5629.

If you request a review, please provide the Commissioner's office with: 1) the request number (#04-1000-20-2019-093); 2) a copy of this letter; 3) a copy of your original request; and 4) detailed reasons why you are seeking the review.

Yours truly,



Barbara J. Van Fraassen, BA
Director, Access to Information & Privacy

Barbara.vanfraassen@vancouver.ca
453 W. 12th Avenue Vancouver BC V5Y 1V4

*If you have any questions, please email us at foi@vancouver.ca and we will respond to you as soon as possible. Or you can call the FOI Case Manager at 604.871.6584.

ftp

:pm



PEO Street & Traffic Training

Module: Intro to All PEO Bylaws

2018-11



An aerial photograph of a modern waterfront city. In the foreground, a curved concrete promenade runs along a marina filled with numerous white sailboats. To the left, a large, multi-story apartment building with a curved facade and many balconies is visible. To the right, another large apartment building with a green-tiled roof and a curved facade stands prominently. In the background, more high-rise buildings are visible against a clear blue sky with some light clouds. A semi-transparent blue banner is overlaid across the middle of the image, containing the title text.

How we can look at the bylaws

Different ways to study all the bylaws

2849 Bylaw Excerpts

Stopping and Parking - 2849

17.1 An owner, register cause, allow or per prohibits stopping.

2849 - Stop
17.1 No Stopping Anytime / Te
17.2a Stop Sign (6m)
17.2b Fire hall (6m, 25m)
17.2c Fire Hydrant (5m each side)
17.2d Sidewalk Crossing (1.5m)
17.2e Garbage Container (1.5m)
17.2f Building / Excavation Site
17.2g Stop on a Bridge
17.2h Alongside a Median / Island
17.2i Curbed Road <5m
17.2j Reserved Class
17.3 Bus Zone (36m)
17.4a On Crosswalk
17.4b Too Close to Crosswalk (6m)
17.4c On Sidewalk
17.4d On Sidewalk Crossing
17.4e On the Boulevard
17.4f In the Intersection
17.5a Too Close to Lane (1.5m)
17.5b Too Close to Sidewalk (6m)
17.5c Too Close to Road Edge

2849 - Park
17.6a No Parking
17.6b Permit Parking
17.6c In Narrow (<6m) Curbside
17.6d Proximity
17.6e Time Limits
17.6f 3-Hour Bylaw - Residential (4pm-6pm)
17.6g Hotel Park (6m each side of centre)
17.7 Avoid Time in Time Limit Zone
18.1a Not Parallel / Angle Stopped
18.1b Opposite Direction of Traffic
18.1c Too Far from Curb (30cm)
18.2 Not Angle Parked
18.3 Wheels Not Turned

2849 - Meters

BYLAW	Concern	Frequency	Concern: S-Safety F-Free Flow A-Access M-Maintenance	Level	Importance
2849-1	Four flashing zones	1	don't tow / ticket if no receipt on dash	1	1
2849-2	Pay station expired	1	don't tow / ticket if no receipt on dash	1	1
2849-3	Overline at meter	1	don't tow / ticket if no receipt on dash	1	1
2849-4	Outside metered space	1	e.g. too far from curbside road edge	1	1

9344 - NOISE & EMISSION ABATEMENT

BYLAW	Concern	Frequency	Concern: S-Safety F-Free Flow A-Access M-Maintenance	Level	Importance
9344-1	Idle 3mins, 10,000kg or less	1	serve but check do not serve; no receipt - abandoned vehicle	1	1
9344-2	Idle 3mins, 10,000kg or less (Unattended*)	1	daytime ADI business; serve but check do not serve	1	1
9344-3	Idle 3mins, over 10,000kg	1	ticket >4mins; serve but check do not serve	1	1
9344-4	Idle 3mins, over 10,000kg (Unattended*)	1	daytime ADI park/school/church/residence; serve but check do not serve	1	1

The diagram shows a street layout with various scenarios and dimensions:

- Top Left:** A car parked in front of a building with a fire exit. Dimensions: 1.5m, 17.2(e), 0.5m, 19.1(f), 3m, 19.1(f), 0.5m, 19.1(f), 5m, 19.1(c), 6m, 17.2(a), 1.5m, 17.5(a).
- Top Right:** A car parked on a sidewalk crossing. Dimensions: 2m, 19.1(b), 6m, 17.5(b), 17.4(e).
- Bottom Left:** A car parked in front of a house. Dimensions: 1.5m, 17.2(d), 6m, 17.5(b), 1.5m, 19.1(g), 2m, 19.1(b), 5.5m, 19.1(g), 3m, 19.1(d).
- Bottom Right:** A car parked in front of a house with a garage. Dimensions: 6m, 17.4(b), 6m, 17.4(b), 6m, 17.4(b), 1.5m, 19.1(g), 5.5m, 19.1(g), 3m, 19.1(d), 6m, 17.5(b), 30cm, 18.1(c).



This is all you really
need for your role

First: what sections of 2849 are relevant to you?

Section(s)	What's in them
1 to 3	Definitions
4 to 5	Part One of 2849 – Regulating Traffic: Beginning with powers of City Engineer, Police, Park Board
6 to 16	Traffic signs, school crossings, pedestrian rights
17 to 21	Relevant to PEO duties... and most are ticket references
22 to 30	Relevant to PEO duties... info about parking permissions
31 to 47	How vehicles are to be navigated on streets
48 to 59	Vehicles for hire, emergency vehicles, utility vehicles, etc
60 to 65	Bicycles, car passengers, public parks, snow clearing, etc
66 to 88	Part Two of 2849 – use of streets: selling, entertainment, fighting, structures, containers, car washing, tethering animals, injury to flowers, driving on sidewalk, advertising, closing streets, parades... Including 72A abandoned vehicles
89 to 103	Part Three of 2849 - regulating: vehicle size, weight, load, dimensions, wheel types, load permits, spills, etc

1) Understanding how bylaws are ordered

- Restrictive order, generally
e.g. No Stopping, followed by No Parking

2) Grouping similar bylaws

- By Safety / Free Flow of Traffic / Access / Maintenance
- By frequency
- By evidence similarity
 - Street, Lane, and Driveway Corners
 - Distance from signs, edges of streets, doors, furniture
- By common multiple violations at one scenario
 - Boulevard charges
 - Crosswalk and corner clearance
- By slight changes in distance
 - Xwalk (close vs on); corner clearance vs in intersection

An aerial photograph of a modern waterfront city. In the foreground, a curved concrete promenade runs along a marina filled with numerous white sailboats. To the left, a large, multi-story apartment building with a curved facade and many balconies is visible. To the right, another large apartment building with a green-tiled roof and multiple dormer windows stands prominently. In the background, more high-rise buildings are visible against a clear blue sky with a few wispy clouds. A semi-transparent blue banner is overlaid across the middle of the image, containing the title text.

The Order that Bylaws are Written in

Bylaws - all at once

2849 - Stopping - Street		2849 - Stopping & Parking - Lanes	
17.1	No Stopping Anytime / Temporary No Stopping	19.1a	In Lane - Too Close to Travel Portion (2m)
17.2a	Stop Sign (6m)	19.1b	In Lane - Too Close to Sidewalk (2m)
17.2b	Fire hall (6m, 25m)	19.1c	In Lane - Too Close to Road Edge (no sdwk) (5m)
17.2c	Fire Hydrant (5m each side of centre)	19.1d	In Lane - <3m Clearance (3m)
17.2d	Sidewalk Crossing (1.5m)	19.1e	In Lane - Proximity
17.2e	Garbage Container (1.5m)	19.1f	In Lane - Fire Door (0.5m, 3m)
17.2f	Building / Excavation Site	19.1g	In Lane - Blocked Driveway/Garage (1.5m, 5.5m)
17.2g	Stop on a Bridge	19.1h	In Lane - Non-Com / Commercial Status O/T
17.2h	Alongside a Median / Island / Traffic Circle	19.1i	In Lane - within certain streets*
17.2i	Curbed Road <5m	19.1j	In Lane - WEP / Robson North
17.2j	Reserved Class	2849 - Parking - Large Vehicles / Oversize	
17.3	Bus Zone (36m)	20.1a	3-Hour Oversize (ADJ business 6am-6pm)
17.4a	On Crosswalk	20.1b	Oversize (10pm-6am)
17.4b	Too Close to Crosswalk (6m)	20.2	3-Hour Oversize (ADJ other 6am-10pm) see note
17.4c	On Sidewalk	20.3	Unattached Trailer (No Motive Power)
17.4d	On Sidewalk Crossing	2849 - Restricted Stopping & Parking Charges	
17.4e	On the Boulevard	21.1	Passenger Zone
17.4f	In the Intersection	21.3	Loading Zone
17.5a	Too Close to Lane (1.5m)	21.5	Commercial Loading Zone
17.5b	Too Close to Sidewalk (6m)	21.7	Tour Bus Zone
17.5c	Too Close to Road Edge (9m)	2849 - Impeding traffic on Street Prohibited	
2849 - Parking - Streets		72.A1	Abandoned Vehicle
17.6a	No Parking	2952 - METERS	
17.6b	Permit Parking	4.1	Outside metered space
17.6c	In Narrow (<6m) Curbless St. <3m Clearance (3m)	4.2	Not parallel to curb
17.6d	Proximity	4.3	Facing wrong way in metered spot
17.6e	Time Limits	5.3a	Overtime at meter
17.6f	3-Hour Bylaw - Residential (8am-6pm)	5.4aii	Four flashing zeros
17.6g	Hotel Park (6m each side of centre)	5.4aiii	Meter out of order
17.7	Avoid Time in Time Limit Zone	5.4b	Pay station expired
18.1a	Not Parallel / Angle Stopped	9344 - NOISE & EMISSION ABATEMENT	
18.1b	Opposite Direction of Traffic	2.7i	Idle 3mins, 10,000kg or less
18.1c	Too Far from Curb (30cm)	2.7ii	Idle 3mins, 10,000kg or less (Unattended*)
18.2	Not Angle Parked	2.7Ai	Idle 3mins, over 10,000kg
18.3	Wheels Not Turned	2.7Aii	Idle 3mins, over 10,000kg (Unattended*)

Bylaws – what's missing in sequence?

2849 - Stopping - Street		2849 - Stopping & Parking - Lanes	
17.1	No Stopping Anytime / Temporary No Stopping	19.1a	In Lane - Too Close to Travel Portion (2m)
17.2a	Stop Sign (6m)	19.1b	In Lane - Too Close to Sidewalk (2m)
17.2b	Fire hall (6m, 25m)	19.1c	In Lane - Too Close to Road Edge (no sdwk) (5m)
17.2c	Fire Hydrant (5m each side of centre)	19.1d	In Lane - <3m Clearance (3m)
17.2d	Sidewalk Crossing (1.5m)	19.1e	In Lane - Proximity
17.2e	Garbage Container (1.5m)	19.1f	In Lane - Fire Door (0.5m, 3m)
17.2f	Building / Excavation Site	19.1g	In Lane - Blocked Driveway/Garage (1.5m, 5.5m)
17.2g	Stop on a Bridge	19.1h	In Lane - Non-Com / Commercial Status O/T
17.2h	Alongside a Median / Island / Traffic Circle	19.1i	In Lane - within certain streets*
17.2i	Curbed Road <5m	19.1j	In Lane - WEP / Robson North
17.2j	Reserved Class	2849 - Parking - Large Vehicles / Oversize	
17.3	Bus Zone (36m)	20.1a	3-Hour Oversize (ADJ business 6am-6pm)
17.4a	On Crosswalk	20.1b	Oversize (10pm-6am)
17.4b	Too Close to Crosswalk (6m)	20.2	3-Hour Oversize (ADJ other 6am-10pm) see note
17.4c	On Sidewalk	20.3	Unattached Trailer (No Motive Power)
17.4d	On Sidewalk Crossing	2849 - Restricted Stopping & Parking Charges	
17.4e	On the Boulevard	21.1	Passenger Zone
17.4f	In the Intersection	21.3	Loading Zone
17.5a	Too Close to Lane (1.5m)	21.5	Commercial Loading Zone
17.5b	Too Close to Sidewalk (6m)	21.7	Tour Bus Zone
17.5c	Too Close to Road Edge (9m)	2849 - Impeding traffic on Street Prohibited	
2849 - Parking - Streets		72.A1	Abandoned Vehicle
17.6a	No Parking	2952 - METERS	
17.6b	Permit Parking	4.1	Outside metered space
17.6c	In Narrow (<6m) Curbless St. <3m Clearance (3m)	4.2	Not parallel to curb
17.6d	Proximity	4.3	Facing wrong way in metered spot
17.6e	Time Limits	5.3a	Overtime at meter
17.6f	3-Hour Bylaw - Residential (8am-6pm)	5.4aii	Four flashing zeros
17.6g	Hotel Park (6m each side of centre)	5.4aiii	Meter out of order
17.7	Avoid Time in Time Limit Zone	5.4b	Pay station expired
18.1a	Not Parallel / Angle Stopped	9344 - NOISE & EMISSION ABATEMENT	
18.1b	Opposite Direction of Traffic	2.7i	Idle 3mins, 10,000kg or less
18.1c	Too Far from Curb (30cm)	2.7ii	Idle 3mins, 10,000kg or less (Unattended*)
18.2	Not Angle Parked	2.7Ai	Idle 3mins, over 10,000kg
18.3	Wheels Not Turned	2.7Aii	Idle 3mins, over 10,000kg (Unattended*)

Bylaws – 2952 and 9344 are small

2849 - Stopping - Street		2849 - Stopping & Parking - Lanes	
17.1	No Stopping Anytime / Temporary No Stopping	19.1a	In Lane - Too Close to Travel Portion (2m)
17.2a	Stop Sign (6m)	19.1b	In Lane - Too Close to Sidewalk (2m)
17.2b	Fire hall (6m, 25m)	19.1c	In Lane - Too Close to Road Edge (no sdwk) (5m)
17.2c	Fire Hydrant (5m each side of centre)	19.1d	In Lane - <3m Clearance (3m)
17.2d	Sidewalk Crossing (1.5m)	19.1e	In Lane - Proximity
17.2e	Garbage Container (1.5m)	19.1f	In Lane - Fire Door (0.5m, 3m)
17.2f	Building / Excavation Site	19.1g	In Lane - Blocked Driveway/Garage (1.5m, 5.5m)
17.2g	Stop on a Bridge	19.1h	In Lane - Non-Com / Commercial Status O/T
17.2h	Alongside a Median / Island / Traffic Circle	19.1i	In Lane - within certain streets*
17.2i	Curbed Road <5m	19.1j	In Lane - WEP / Robson North
17.2j	Reserved Class	2849 - Parking - Large Vehicles / Oversize	
17.3	Bus Zone (36m)	20.1a	3-Hour Oversize (ADJ business 6am-6pm)
17.4a	On Crosswalk	20.1b	Oversize (10pm-6am)
17.4b	Too Close to Crosswalk (6m)	20.2	3-Hour Oversize (ADJ other 6am-10pm) see note
17.4c	On Sidewalk	20.3	Unattached Trailer (No Motive Power)
17.4d	On Sidewalk Crossing	2849 - Restricted Stopping & Parking Charges	
17.4e	On the Boulevard	21.1	Passenger Zone
17.4f	In the Intersection	21.3	Loading Zone
17.5a	Too Close to Lane (1.5m)	21.5	Commercial Loading Zone
17.5b	Too Close to Sidewalk (6m)	21.7	Tour Bus Zone
17.5c	Too Close to Road Edge (9m)	2849 - Impeding traffic on Street Prohibited	
2849 - Parking - Streets		72.A1	Abandoned Vehicle
17.6a	No Parking	2952 - METERS	
17.6b	Permit Parking	4.1	Outside metered space
17.6c	In Narrow (<6m) Curbless St. <3m Clearance (3m)	4.2	Not parallel to curb
17.6d	Proximity	4.3	Facing wrong way in metered spot
17.6e	Time Limits	5.3a	Overtime at meter
17.6f	3-Hour Bylaw - Residential (8am-6pm)	5.4aii	Four flashing zeros
17.6g	Hotel Park (6m each side of centre)	5.4aiii	Meter out of order
17.7	Avoid Time in Time Limit Zone	5.4b	Pay station expired
18.1a	Not Parallel / Angle Stopped	9344 - NOISE & EMISSION ABATEMENT	
18.1b	Opposite Direction of Traffic	2.7i	Idle 3mins, 10,000kg or less
18.1c	Too Far from Curb (30cm)	2.7ii	Idle 3mins, 10,000kg or less (Unattended*)
18.2	Not Angle Parked	2.7Ai	Idle 3mins, over 10,000kg
18.3	Wheels Not Turned	2.7Aii	Idle 3mins, over 10,000kg (Unattended*)

Bylaws – mostly stopping and parking

2849 - Stopping - Street		2849 - Stopping & Parking - Lanes	
17.1	No Stopping Anytime / Temporary No Stopping	19.1a	In Lane - Too Close to Travel Portion (2m)
17.2a	Stop Sign (6m)	19.1b	In Lane - Too Close to Sidewalk (2m)
17.2b	Fire hall (6m, 25m)	19.1c	In Lane - Too Close to Road Edge (no sdwk) (5m)
17.2c	Fire Hydrant (5m each side of centre)	19.1d	In Lane - <3m Clearance (3m)
17.2d	Sidewalk Crossing (1.5m)	19.1e	In Lane - Proximity
17.2e	Garbage Container (1.5m)	19.1f	In Lane - Fire Door (0.5m, 3m)
17.2f	Building / Excavation Site	19.1g	In Lane - Blocked Driveway/Garage (1.5m, 5.5m)
17.2g	Stop on a Bridge	19.1h	In Lane - Non-Com / Commercial Status O/T
17.2h	Alongside a Median / Island / Traffic Circle	19.1i	In Lane - within certain streets*
17.2i	Curbed Road <5m	19.1j	In Lane - WEP / Robson North
17.2j	Reserved Class	2849 - Parking - Large Vehicles / Oversize	
17.3	Bus Zone (36m)	20.1a	3-Hour Oversize (ADJ business 6am-6pm)
17.4a	On Crosswalk	20.1b	Oversize (10pm-6am)
17.4b	Too Close to Crosswalk (6m)	20.2	3-Hour Oversize (ADJ other 6am-10pm) see note
17.4c	On Sidewalk	20.3	Unattached Trailer (No Motive Power)
17.4d	On Sidewalk Crossing	2849 - Restricted Stopping & Parking Charges	
17.4e	On the Boulevard	21.1	Passenger Zone
17.4f	In the Intersection	21.3	Loading Zone
17.5a	Too Close to Lane (1.5m)	21.5	Commercial Loading Zone
17.5b	Too Close to Sidewalk (6m)	21.7	Tour Bus Zone
17.5c	Too Close to Road Edge (9m)	2849 - Impeding traffic on Street Prohibited	
2849 - Parking - Streets		72.A1	Abandoned Vehicle
17.6a	No Parking	2952 - METERS	
17.6b	Permit Parking	4.1	Outside metered space
17.6c	In Narrow (<6m) Curbless St. <3m Clearance (3m)	4.2	Not parallel to curb
17.6d	Proximity	4.3	Facing wrong way in metered spot
17.6e	Time Limits	5.3a	Overtime at meter
17.6f	3-Hour Bylaw - Residential (8am-6pm)	5.4aii	Four flashing zeros
17.6g	Hotel Park (6m each side of centre)	5.4aiii	Meter out of order
17.7	Avoid Time in Time Limit Zone	5.4b	Pay station expired
18.1a	Not Parallel / Angle Stopped	9344 - NOISE & EMISSION ABATEMENT	
18.1b	Opposite Direction of Traffic	2.7i	Idle 3mins, 10,000kg or less
18.1c	Too Far from Curb (30cm)	2.7ii	Idle 3mins, 10,000kg or less (Unattended*)
18.2	Not Angle Parked	2.7Ai	Idle 3mins, over 10,000kg
18.3	Wheels Not Turned	2.7Aii	Idle 3mins, over 10,000kg (Unattended*)

Bylaws – sections are in order

2849 - Stopping - Street		2849 - Stopping & Parking - Lanes	
17.1	No Stopping Anytime / Temporary No Stopping	19.1a	In Lane - Too Close to Travel Portion (2m)
17.2a	Stop Sign (6m)	19.1b	In Lane - Too Close to Sidewalk (2m)
17.2b	Fire hall (6m, 25m)	19.1c	In Lane - Too Close to Road Edge (no sdwk) (5m)
17.2c	Fire Hydrant (5m each side of centre)	19.1d	In Lane - <3m Clearance (3m)
17.2d	Sidewalk Crossing (1.5m)	19.1e	In Lane - Proximity
17.2e	Garbage Container (1.5m)	19.1f	In Lane - Fire Door (0.5m, 3m)
17.2f	Building / Excavation Site	19.1g	In Lane - Blocked Driveway/Garage (1.5m, 5.5m)
17.2g	Stop on a Bridge	19.1h	In Lane - Non-Com / Commercial Status O/T
17.2h	Alongside a Median / Island / Traffic Circle	19.1i	In Lane - within certain streets*
17.2i	Curbed Road <5m	19.1j	In Lane - WEP / Robson North
17.2j	Reserved Class	2849 - Parking - Large Vehicles / Oversize	
17.3	Bus Zone (36m)	20.1a	3-Hour Oversize (ADJ business 6am-6pm)
17.4a	On Crosswalk	20.1b	Oversize (10pm-6am)
17.4b	Too Close to Crosswalk (6m)	20.2	3-Hour Oversize (ADJ other 6am-10pm) see note
17.4c	On Sidewalk	20.3	Unattached Trailer (No Motive Power)
17.4d	On Sidewalk Crossing	2849 - Restricted Stopping & Parking Charges	
17.4e	On the Boulevard	21.1	Passenger Zone
17.4f	In the Intersection	21.3	Loading Zone
17.5a	Too Close to Lane (1.5m)	21.5	Commercial Loading Zone
17.5b	Too Close to Sidewalk (6m)	21.7	Tour Bus Zone
17.5c	Too Close to Road Edge (9m)	2849 - Impeding traffic on Street Prohibited	
2849 - Parking - Streets		72.A1	Abandoned Vehicle
17.6a	No Parking	2952 - METERS	
17.6b	Permit Parking	4.1	Outside metered space
17.6c	In Narrow (<6m) Curbless St. <3m Clearance (3m)	4.2	Not parallel to curb
17.6d	Proximity	4.3	Facing wrong way in metered spot
17.6e	Time Limits	5.3a	Overtime at meter
17.6f	3-Hour Bylaw - Residential (8am-6pm)	5.4aii	Four flashing zeros
17.6g	Hotel Park (6m each side of centre)	5.4aiii	Meter out of order
17.7	Avoid Time in Time Limit Zone	5.4b	Pay station expired
18.1a	Not Parallel / Angle Stopped	9344 - NOISE & EMISSION ABATEMENT	
18.1b	Opposite Direction of Traffic	2.7i	Idle 3mins, 10,000kg or less
18.1c	Too Far from Curb (30cm)	2.7ii	Idle 3mins, 10,000kg or less (Unattended*)
18.2	Not Angle Parked	2.7Ai	Idle 3mins, over 10,000kg
18.3	Wheels Not Turned	2.7Aii	Idle 3mins, over 10,000kg (Unattended*)

Bylaws – sections are in order

2849 - Stopping - Street		2849 - Stopping & Parking - Lanes	
17.1	No Stopping Anytime / Temporary No Stopping	19.1a	In Lane - Too Close to Travel Portion (2m)
17.2a	Stop Sign (6m)	19.1b	In Lane - Too Close to Sidewalk (2m)
17.2b	Fire hall (6m, 25m)	19.1c	In Lane - Too Close to Road Edge (no sdwk) (5m)
17.2c	Fire Hydrant (5m each side of centre)	19.1d	In Lane - <3m Clearance (3m)
17.2d	Sidewalk Crossing (1.5m)	19.1e	In Lane - Proximity
17.2e	Garbage Container (1.5m)	19.1f	In Lane - Fire Door (0.5m, 3m)
17.2f	Building / Excavation Site	19.1g	In Lane - Blocked Driveway/Garage (1.5m, 5.5m)
17.2g	Stop on a Bridge	19.1h	In Lane - Non-Com / Commercial Status O/T
17.2h	Alongside a Median / Island / Traffic Circle	19.1i	In Lane - within certain streets*
17.2i	Curbed Road <5m	19.1j	In Lane - WEP / Robson North
17.2j	Reserved Class	2849 - Parking - Large Vehicles / Oversize	
17.3	Bus Zone (36m)	20.1a	3-Hour Oversize (ADJ business 6am-6pm)
17.4a	On Crosswalk	20.1b	Oversize (10pm-6am)
17.4b	Too Close to Crosswalk (6m)	20.2	3-Hour Oversize (ADJ other 6am-10pm) see note
17.4c	On Sidewalk	20.3	Unattached Trailer (No Motive Power)
17.4d	On Sidewalk Crossing	2849 - Restricted Stopping & Parking Charges	
17.4e	On the Boulevard	21.1	Passenger Zone
17.4f	In the Intersection	21.3	Loading Zone
17.5a	Too Close to Lane (1.5m)	21.5	Commercial Loading Zone
17.5b	Too Close to Sidewalk (6m)	21.7	Tour Bus Zone
17.5c	Too Close to Road Edge (9m)	2849 - Impeding traffic on Street Prohibited	
2849 - Parking - Streets		72.A1	Abandoned Vehicle
17.6a	No Parking	2952 - METERS	
17.6b	Permit Parking	4.1	Outside metered space
17.6c	In Narrow (<6m) Curbless St. <3m Clearance (3m)	4.2	Not parallel to curb
17.6d	Proximity	4.3	Facing wrong way in metered spot
17.6e	Time Limits	5.3a	Overtime at meter
17.6f	3-Hour Bylaw - Residential (8am-6pm)	5.4aii	Four flashing zeros
17.6g	Hotel Park (6m each side of centre)	5.4aiii	Meter out of order
17.7	Avoid Time in Time Limit Zone	5.4b	Pay station expired
18.1a	Not Parallel / Angle Stopped	9344 - NOISE & EMISSION ABATEMENT	
18.1b	Opposite Direction of Traffic	2.7i	Idle 3mins, 10,000kg or less
18.1c	Too Far from Curb (30cm)	2.7ii	Idle 3mins, 10,000kg or less (Unattended*)
18.2	Not Angle Parked	2.7Ai	Idle 3mins, over 10,000kg
18.3	Wheels Not Turned	2.7Aii	Idle 3mins, over 10,000kg (Unattended*)

An aerial photograph of a modern waterfront city. In the foreground, a curved concrete promenade runs along a marina filled with numerous white sailboats. To the left, a large, multi-story apartment building with a curved facade and many balconies is visible. To the right, another large apartment building with a green-tiled roof and multiple dormer windows stands prominently. In the background, several other high-rise buildings are visible against a clear blue sky with a few wispy clouds. A semi-transparent blue banner is overlaid across the middle of the image, containing the title text.

Grouping the Bylaws in PEO Order

Bylaws – looking at PURPOSE

2849 - Stopping - Street		2849 - Stopping & Parking - Lanes	
17.1	No Stopping Anytime / Temporary No Stopping	19.1a	In Lane - Too Close to Travel Portion (2m)
17.2a	Stop Sign (6m)	19.1b	In Lane - Too Close to Sidewalk (2m)
17.2b	Fire hall (6m, 25m)	19.1c	In Lane - Too Close to Road Edge (no sdwk) (5m)
17.2c	Fire Hydrant (5m each side of centre)	19.1d	In Lane - <3m Clearance (3m)
17.2d	Sidewalk Crossing (1.5m)	19.1e	In Lane - Proximity
17.2e	Garbage Container (1.5m)	19.1f	In Lane - Fire Door (0.5m, 3m)
17.2f	Building / Excavation Site	19.1g	In Lane - Blocked Driveway/Garage (1.5m, 5.5m)
17.2g	Stop on a Bridge	19.1h	In Lane - Non-Com / Commercial Status O/T
17.2h	Alongside a Median / Island / Traffic Circle	19.1i	In Lane - within certain streets*
17.2i	Curbed Road <5m	19.1j	In Lane - WEP / Robson North
17.2j	Reserved Class	2849 - Parking - Large Vehicles / Oversize	
17.3	Bus Zone (36m)	20.1a	3-Hour Oversize (ADJ business 6am-6pm)
17.4a	On Crosswalk	20.1b	Oversize (10pm-6am)
17.4b	Too Close to Crosswalk (6m)	20.2	3-Hour Oversize (ADJ other 6am-10pm) see note
17.4c	On Sidewalk	20.3	Unattached Trailer (No Motive Power)
17.4d	On Sidewalk Crossing	2849 - Restricted Stopping & Parking Charges	
17.4e	On the Boulevard	21.1	Passenger Zone
17.4f	In the Intersection	21.3	Loading Zone
17.5a	Too Close to Lane (1.5m)	21.5	Commercial Loading Zone
17.5b	Too Close to Sidewalk (6m)	21.7	Tour Bus Zone
17.5c	Too Close to Road Edge (9m)	2849 - Impeding traffic on Street Prohibited	
2849 - Parking - Streets		72.A1	Abandoned Vehicle
17.6a	No Parking	2952 - METERS	
17.6b	Permit Parking	4.1	Outside metered space
17.6c	In Narrow (<6m) Curbless St. <3m Clearance (3m)	4.2	Not parallel to curb
17.6d	Proximity	4.3	Facing wrong way in metered spot
17.6e	Time Limits	5.3a	Overtime at meter
17.6f	3-Hour Bylaw - Residential (8am-6pm)	5.4aii	Four flashing zeros
17.6g	Hotel Park (6m each side of centre)	5.4aiii	Meter out of order
17.7	Avoid Time in Time Limit Zone	5.4b	Pay station expired
18.1a	Not Parallel / Angle Stopped	9344 - NOISE & EMISSION ABATEMENT	
18.1b	Opposite Direction of Traffic	2.7i	Idle 3mins, 10,000kg or less
18.1c	Too Far from Curb (30cm)	2.7ii	Idle 3mins, 10,000kg or less (Unattended*)
18.2	Not Angle Parked	2.7Ai	Idle 3mins, over 10,000kg
18.3	Wheels Not Turned	2.7Aii	Idle 3mins, over 10,000kg (Unattended*)

Zones

Proximity to items

Boulevard-related

Clearance of Corners

Clearance of Roadways

Vehicle Orientation

Abandoned / Idling

Meter-related

Bylaws – First a quick look at our top 2 types

2849 - Stopping - Street		2849 - Stopping & Parking - Lanes	
17.1	No Stopping Anytime / Temporary No Stopping	19.1a	In Lane - Too Close to Travel Portion (2m)
17.2a	Stop Sign (6m)	19.1b	In Lane - Too Close to Sidewalk (2m)
17.2b	Fire hall (6m, 25m)	19.1c	In Lane - Too Close to Road Edge (no sdwk) (5m)
17.2c	Fire Hydrant (5m each side of centre)	19.1d	In Lane - <3m Clearance (3m)
17.2d	Sidewalk Crossing (1.5m)	19.1e	In Lane - Proximity
17.2e	Garbage Container (1.5m)	19.1f	In Lane - Fire Door (0.5m, 3m)
17.2f	Building / Excavation Site	19.1g	In Lane - Blocked Driveway/Garage (1.5m, 5.5m)
17.2g	Stop on a Bridge	19.1h	In Lane - Non-Com / Commercial Status O/T
17.2h	Alongside a Median / Island / Traffic Circle	19.1i	In Lane - within certain streets*
17.2i	Curbed Road <5m	19.1j	In Lane - WEP / Robson North
17.2j	Reserved Class	2849 - Parking - Large Vehicles / Oversize	
17.3	Bus Zone (36m)	20.1a	3-Hour Oversize (ADJ business 6am-6pm)
17.4a	On Crosswalk	20.1b	Oversize (10pm-6am)
17.4b	Too Close to Crosswalk (6m)	20.2	3-Hour Oversize (ADJ other 6am-10pm) see note
17.4c	On Sidewalk	20.3	Unattached Trailer (No Motive Power)
17.4d	On Sidewalk Crossing	2849 - Restricted Stopping & Parking Charges	
17.4e	On the Boulevard	21.1	Passenger Zone
17.4f	In the Intersection	21.3	Loading Zone
17.5a	Too Close to Lane (1.5m)	21.5	Commercial Loading Zone
17.5b	Too Close to Sidewalk (6m)	21.7	Tour Bus Zone
17.5c	Too Close to Road Edge (9m)	2849 - Impeding traffic on Street Prohibited	
2849 - Parking - Streets		72.A1	Abandoned Vehicle
17.6a	No Parking	2952 - METERS	
17.6b	Permit Parking	4.1	Outside metered space
17.6c	In Narrow (<6m) Curbless St. <3m Clearance (3m)	4.2	Not parallel to curb
17.6d	Proximity	4.3	Facing wrong way in metered spot
17.6e	Time Limits	5.3a	Overtime at meter
17.6f	3-Hour Bylaw - Residential (8am-6pm)	5.4aii	Four flashing zeros
17.6g	Hotel Park (6m each side of centre)	5.4aiii	Meter out of order
17.7	Avoid Time in Time Limit Zone	5.4b	Pay station expired
18.1a	Not Parallel / Angle Stopped	9344 - NOISE & EMISSION ABATEMENT	
18.1b	Opposite Direction of Traffic	2.7i	Idle 3mins, 10,000kg or less
18.1c	Too Far from Curb (30cm)	2.7ii	Idle 3mins, 10,000kg or less (Unattended*)
18.2	Not Angle Parked	2.7Ai	Idle 3mins, over 10,000kg
18.3	Wheels Not Turned	2.7Aii	Idle 3mins, over 10,000kg (Unattended*)

Proximity
to an item

Distance Measured

Zones

Time Measured,
unless Permit/Exempt

2849 - Stopping - Street		2849 - Stopping & Parking - Lanes	
17.1	No Stopping Anytime / Temporary No Stopping	19.1a	In Lane - Too Close to Travel Portion (2m)
17.2a	Stop Sign (6m)	19.1b	In Lane - Too Close to Sidewalk (2m)
17.2b	Fire hall (6m, 25m)	19.1c	In Lane - Too Close to Road Edge (no sdwk) (5m)
17.2c	Fire Hydrant (5m each side of centre)	19.1d	In Lane - <3m Clearance (3m)
17.2d	Sidewalk Crossing (1.5m)	19.1e	In Lane - Proximity
17.2e	Garbage Container (1.5m)	19.1f	In Lane - Fire Door (0.5m, 3m)
17.2f	Building / Excavation Site	19.1g	In Lane - Blocked Driveway/Garage (1.5m, 5.5m)
17.2g	Stop on a Bridge	19.1h	In Lane - Non-Com / Commercial Status O/T
17.2h	Alongside a Median / Island / Traffic Circle	19.1i	In Lane - within certain streets*
17.2i	Curbed Road <5m	19.1j	In Lane - WEP / Robson North
17.2j	Reserved Class	2849 - Parking - Large Vehicles / Oversize	
17.3	Bus Zone (36m)	20.1a	3-Hour Oversize (ADJ business 6am-6pm)
17.4a	On Crosswalk	20.1b	Oversize (10pm-6am)
17.4b	Too Close to Crosswalk (6m)	20.2	3-Hour Oversize (ADJ other 6am-10pm) see note
17.4c	On Sidewalk	20.3	Unattached Trailer (No Motive Power)
17.4d	On Sidewalk Crossing	2849 - Restricted Stopping & Parking Charges	
17.4e	On the Boulevard	21.1	Passenger Zone
17.4f	In the Intersection	21.3	Loading Zone
17.5a	Too Close to Lane (1.5m)	21.5	Commercial Loading Zone
17.5b	Too Close to Sidewalk (6m)	21.7	Tour Bus Zone
17.5c	Too Close to Road Edge (9m)	2849 - Impeding traffic on Street Prohibited	
2849 - Parking - Streets		72.A1	Abandoned Vehicle
17.6a	No Parking	2952 - METERS	
17.6b	Permit Parking	4.1	Outside metered space
17.6c	In Narrow (<6m) Curbless St. <3m Clearance (3m)	4.2	Not parallel to curb
17.6d	Proximity	4.3	Facing wrong way in metered spot
17.6e	Time Limits	5.3a	Overtime at meter
17.6f	3-Hour Bylaw - Residential (8am-6pm)	5.4aii	Four flashing zeros
17.6g	Hotel Park (6m each side of centre)	5.4aiii	Meter out of order
17.7	Avoid Time in Time Limit Zone	5.4b	Pay station expired
18.1a	Not Parallel / Angle Stopped	9344 - NOISE & EMISSION ABATEMENT	
18.1b	Opposite Direction of Traffic	2.7i	Idle 3mins, 10,000kg or less
18.1c	Too Far from Curb (30cm)	2.7ii	Idle 3mins, 10,000kg or less (Unattended*)
18.2	Not Angle Parked	2.7Ai	Idle 3mins, over 10,000kg
18.3	Wheels Not Turned	2.7Aii	Idle 3mins, over 10,000kg (Unattended*)

Bylaws – Proximity to...

2849 - Stopping - Street		2849 - Stopping & Parking - Lanes	
17.1	No Stopping Anytime / Temporary No Stopping	19.1a	In Lane - Too Close to Travel Portion (2m)
17.2a	Stop Sign (6m)	19.1b	In Lane - Too Close to Sidewalk (2m)
17.2b	Fire hall (6m, 25m)	19.1c	In Lane - Too Close to Road Edge (no sdwk) (5m)
17.2c	Fire Hydrant (5m each side of centre)	19.1d	In Lane - <3m Clearance (3m)
17.2d	Sidewalk Crossing (1.5m)	19.1e	In Lane - Proximity
17.2e	Garbage Container (1.5m)	19.1f	In Lane - Fire Door (0.5m, 3m)
17.2f	Building / Excavation Site	19.1g	In Lane - Blocked Driveway/Garage (1.5m, 5.5m)
17.2g	Stop on a Bridge	19.1h	In Lane - Non-Com / Commercial Status O/T
17.2h	Alongside a Median / Island / Traffic Circle	19.1i	In Lane - within certain streets*
17.2i	Curbed Road <5m	19.1j	In Lane - WEP / Robson North
17.2j	Reserved Class	2849 - Parking - Large Vehicles / Oversize	
17.3	Bus Zone (36m)	20.1a	3-Hour Oversize (ADJ business 6am-6pm)
17.4a	On Crosswalk	20.1b	Oversize (10pm-6am)
17.4b	Too Close to Crosswalk (6m)	20.2	3-Hour Oversize (ADJ other 6am-10pm) see note
17.4c	On Sidewalk	20.3	Unattached Trailer (No Motive Power)
17.4d	On Sidewalk Crossing	2849 - Restricted Stopping & Parking Charges	
17.4e	On the Boulevard	21.1	Passenger Zone
17.4f	In the Intersection	21.3	Loading Zone
17.5a	Too Close to Lane (1.5m)	21.5	Commercial Loading Zone
17.5b	Too Close to Sidewalk (6m)	21.7	Tour Bus Zone
17.5c	Too Close to Road Edge (9m)	2849 - Impeding traffic on Street Prohibited	
2849 - Parking - Streets		72.A1	Abandoned Vehicle
17.6a	No Parking	2952 - METERS	
17.6b	Permit Parking	4.1	Outside metered space
17.6c	In Narrow (<6m) Curbless St. <3m Clearance (3m)	4.2	Not parallel to curb
17.6d	Proximity	4.3	Facing wrong way in metered spot
17.6e	Time Limits	5.3a	Overtime at meter
17.6f	3-Hour Bylaw - Residential (8am-6pm)	5.4aii	Four flashing zeros
17.6g	Hotel Park (6m each side of centre)	5.4aiii	Meter out of order
17.7	Avoid Time in Time Limit Zone	5.4b	Pay station expired
18.1a	Not Parallel / Angle Stopped	9344 - NOISE & EMISSION ABATEMENT	
18.1b	Opposite Direction of Traffic	2.7i	Idle 3mins, 10,000kg or less
18.1c	Too Far from Curb (30cm)	2.7ii	Idle 3mins, 10,000kg or less (Unattended*)
18.2	Not Angle Parked	2.7Ai	Idle 3mins, over 10,000kg
18.3	Wheels Not Turned	2.7Aii	Idle 3mins, over 10,000kg (Unattended*)

Some bylaws fit only into one category

Some bylaws fit into more than one category

Bylaws – Boulevard related

2849 - Stopping - Street		2849 - Stopping & Parking - Lanes	
17.1	No Stopping Anytime / Temporary No Stopping	19.1a	In Lane - Too Close to Travel Portion (2m)
17.2a	Stop Sign (6m)	19.1b	In Lane - Too Close to Sidewalk (2m)
17.2b	Fire hall (6m, 25m)	19.1c	In Lane - Too Close to Road Edge (no sdwk) (5m)
17.2c	Fire Hydrant (5m each side of centre)	19.1d	In Lane - <3m Clearance (3m)
17.2d	Sidewalk Crossing (1.5m)	19.1e	In Lane - Proximity
17.2e	Garbage Container (1.5m)	19.1f	In Lane - Fire Door (0.5m, 3m)
17.2f	Building / Excavation Site	19.1g	In Lane - Blocked Driveway/Garage (1.5m, 5.5m)
17.2g	Stop on a Bridge	19.1h	In Lane - Non-Com / Commercial Status O/T
17.2h	Alongside a Median / Island / Traffic Circle	19.1i	In Lane - within certain streets*
17.2i	Curbed Road <5m	19.1j	In Lane - WEP / Robson North
17.2j	Reserved Class	2849 - Parking - Large Vehicles / Oversize	
17.3	Bus Zone (36m)	20.1a	3-Hour Oversize (ADJ business 6am-6pm)
17.4a	On Crosswalk	20.1b	Oversize (10pm-6am)
17.4b	Too Close to Crosswalk (6m)	20.2	3-Hour Oversize (ADJ other 6am-10pm) see note
17.4c	On Sidewalk	20.3	Unattached Trailer (No Motive Power)
17.4d	On Sidewalk Crossing	2849 - Restricted Stopping & Parking Charges	
17.4e	On the Boulevard	21.1	Passenger Zone
17.4f	In the Intersection	21.3	Loading Zone
17.5a	Too Close to Lane (1.5m)	21.5	Commercial Loading Zone
17.5b	Too Close to Sidewalk (6m)	21.7	Tour Bus Zone
17.5c	Too Close to Road Edge (9m)	2849 - Impeding traffic on Street Prohibited	
2849 - Parking - Streets		72.A1	Abandoned Vehicle
17.6a	No Parking	2952 - METERS	
17.6b	Permit Parking	4.1	Outside metered space
17.6c	In Narrow (<6m) Curbless St. <3m Clearance (3m)	4.2	Not parallel to curb
17.6d	Proximity	4.3	Facing wrong way in metered spot
17.6e	Time Limits	5.3a	Overtime at meter
17.6f	3-Hour Bylaw - Residential (8am-6pm)	5.4aii	Four flashing zeros
17.6g	Hotel Park (6m each side of centre)	5.4aiii	Meter out of order
17.7	Avoid Time in Time Limit Zone	5.4b	Pay station expired
18.1a	Not Parallel / Angle Stopped	9344 - NOISE & EMISSION ABATEMENT	
18.1b	Opposite Direction of Traffic	2.7i	Idle 3mins, 10,000kg or less
18.1c	Too Far from Curb (30cm)	2.7ii	Idle 3mins, 10,000kg or less (Unattended*)
18.2	Not Angle Parked	2.7Ai	Idle 3mins, over 10,000kg
18.3	Wheels Not Turned	2.7Aii	Idle 3mins, over 10,000kg (Unattended*)

Some of these were also on the proximity list, but it can be helpful to group these bylaws together

Bylaws – Clearance (Corner)

2849 - Stopping - Street		2849 - Stopping & Parking - Lanes	
17.1	No Stopping Anytime / Temporary No Stopping	19.1a	In Lane - Too Close to Travel Portion (2m)
17.2a	Stop Sign (6m)	19.1b	In Lane - Too Close to Sidewalk (2m)
17.2b	Fire hall (6m, 25m)	19.1c	In Lane - Too Close to Road Edge (no sdwk) (5m)
17.2c	Fire Hydrant (5m each side of centre)	19.1d	In Lane - <3m Clearance (3m)
17.2d	Sidewalk Crossing (1.5m)	19.1e	In Lane - Proximity
17.2e	Garbage Container (1.5m)	19.1f	In Lane - Fire Door (0.5m, 3m)
17.2f	Building / Excavation Site	19.1g	In Lane - Blocked Driveway/Garage (1.5m, 5.5m)
17.2g	Stop on a Bridge	19.1h	In Lane - Non-Com / Commercial Status O/T
17.2h	Alongside a Median / Island / Traffic Circle	19.1i	In Lane - within certain streets*
17.2i	Curbed Road <5m	19.1j	In Lane - WEP / Robson North
17.2j	Reserved Class	2849 - Parking - Large Vehicles / Oversize	
17.3	Bus Zone (36m)	20.1a	3-Hour Oversize (ADJ business 6am-6pm)
17.4a	On Crosswalk	20.1b	Oversize (10pm-6am)
17.4b	Too Close to Crosswalk (6m)	20.2	3-Hour Oversize (ADJ other 6am-10pm) see note
17.4c	On Sidewalk	20.3	Unattached Trailer (No Motive Power)
17.4d	On Sidewalk Crossing	2849 - Restricted Stopping & Parking Charges	
17.4e	On the Boulevard	21.1	Passenger Zone
17.4f	In the Intersection	21.3	Loading Zone
17.5a	Too Close to Lane (1.5m)	21.5	Commercial Loading Zone
17.5b	Too Close to Sidewalk (6m)	21.7	Tour Bus Zone
17.5c	Too Close to Road Edge (9m)	2849 - Impeding traffic on Street Prohibited	
2849 - Parking - Streets		72.A1	Abandoned Vehicle
17.6a	No Parking	2952 - METERS	
17.6b	Permit Parking	4.1	Outside metered space
17.6c	In Narrow (<6m) Curbless St. <3m Clearance (3m)	4.2	Not parallel to curb
17.6d	Proximity	4.3	Facing wrong way in metered spot
17.6e	Time Limits	5.3a	Overtime at meter
17.6f	3-Hour Bylaw - Residential (8am-6pm)	5.4aii	Four flashing zeros
17.6g	Hotel Park (6m each side of centre)	5.4aiii	Meter out of order
17.7	Avoid Time in Time Limit Zone	5.4b	Pay station expired
18.1a	Not Parallel / Angle Stopped	9344 - NOISE & EMISSION ABATEMENT	
18.1b	Opposite Direction of Traffic	2.7i	Idle 3mins, 10,000kg or less
18.1c	Too Far from Curb (30cm)	2.7ii	Idle 3mins, 10,000kg or less (Unattended*)
18.2	Not Angle Parked	2.7Ai	Idle 3mins, over 10,000kg
18.3	Wheels Not Turned	2.7Aii	Idle 3mins, over 10,000kg (Unattended*)

Some of these were also on the proximity list, but it can be helpful to group these bylaws together

Bylaws – Clearance (Roadway)

2849 - Stopping - Street		2849 - Stopping & Parking - Lanes	
17.1	No Stopping Anytime / Temporary No Stopping	19.1a	In Lane - Too Close to Travel Portion (2m)
17.2a	Stop Sign (6m)	19.1b	In Lane - Too Close to Sidewalk (2m)
17.2b	Fire hall (6m, 25m)	19.1c	In Lane - Too Close to Road Edge (no sdwk) (5m)
17.2c	Fire Hydrant (5m each side of centre)	19.1d	In Lane - <3m Clearance (3m)
17.2d	Sidewalk Crossing (1.5m)	19.1e	In Lane - Proximity
17.2e	Garbage Container (1.5m)	19.1f	In Lane - Fire Door (0.5m, 3m)
17.2f	Building / Excavation Site	19.1g	In Lane - Blocked Driveway/Garage (1.5m, 5.5m)
17.2g	Stop on a Bridge	19.1h	In Lane - Non-Com / Commercial Status O/T
17.2h	Alongside a Median / Island / Traffic Circle	19.1i	In Lane - within certain streets*
17.2i	Curbed Road <5m	19.1j	In Lane - WEP / Robson North
17.2j	Reserved Class	2849 - Parking - Large Vehicles / Oversize	
17.3	Bus Zone (36m)	20.1a	3-Hour Oversize (ADJ business 6am-6pm)
17.4a	On Crosswalk	20.1b	Oversize (10pm-6am)
17.4b	Too Close to Crosswalk (6m)	20.2	3-Hour Oversize (ADJ other 6am-10pm) see note
17.4c	On Sidewalk	20.3	Unattached Trailer (No Motive Power)
17.4d	On Sidewalk Crossing	2849 - Restricted Stopping & Parking Charges	
17.4e	On the Boulevard	21.1	Passenger Zone
17.4f	In the Intersection	21.3	Loading Zone
17.5a	Too Close to Lane (1.5m)	21.5	Commercial Loading Zone
17.5b	Too Close to Sidewalk (6m)	21.7	Tour Bus Zone
17.5c	Too Close to Road Edge (9m)	2849 - Impeding traffic on Street Prohibited	
2849 - Parking - Streets		72.A1	Abandoned Vehicle
17.6a	No Parking	2952 - METERS	
17.6b	Permit Parking	4.1	Outside metered space
17.6c	In Narrow (<6m) Curbless St. <3m Clearance (3m)	4.2	Not parallel to curb
17.6d	Proximity	4.3	Facing wrong way in metered spot
17.6e	Time Limits	5.3a	Overtime at meter
17.6f	3-Hour Bylaw - Residential (8am-6pm)	5.4aii	Four flashing zeros
17.6g	Hotel Park (6m each side of centre)	5.4aiii	Meter out of order
17.7	Avoid Time in Time Limit Zone	5.4b	Pay station expired
18.1a	Not Parallel / Angle Stopped	9344 - NOISE & EMISSION ABATEMENT	
18.1b	Opposite Direction of Traffic	2.7i	Idle 3mins, 10,000kg or less
18.1c	Too Far from Curb (30cm)	2.7ii	Idle 3mins, 10,000kg or less (Unattended*)
18.2	Not Angle Parked	2.7Ai	Idle 3mins, over 10,000kg
18.3	Wheels Not Turned	2.7Aii	Idle 3mins, over 10,000kg (Unattended*)

These are very similar to corner clearances, but different enough to make a small sub-set

Bylaws – Vehicle Orientation

2849 - Stopping - Street		2849 - Stopping & Parking - Lanes	
17.1	No Stopping Anytime / Temporary No Stopping	19.1a	In Lane - Too Close to Travel Portion (2m)
17.2a	Stop Sign (6m)	19.1b	In Lane - Too Close to Sidewalk (2m)
17.2b	Fire hall (6m, 25m)	19.1c	In Lane - Too Close to Road Edge (no sdwk) (5m)
17.2c	Fire Hydrant (5m each side of centre)	19.1d	In Lane - <3m Clearance (3m)
17.2d	Sidewalk Crossing (1.5m)	19.1e	In Lane - Proximity
17.2e	Garbage Container (1.5m)	19.1f	In Lane - Fire Door (0.5m, 3m)
17.2f	Building / Excavation Site	19.1g	In Lane - Blocked Driveway/Garage (1.5m, 5.5m)
17.2g	Stop on a Bridge	19.1h	In Lane - Non-Com / Commercial Status O/T
17.2h	Alongside a Median / Island / Traffic Circle	19.1i	In Lane - within certain streets*
17.2i	Curbed Road <5m	19.1j	In Lane - WEP / Robson North
17.2j	Reserved Class	2849 - Parking - Large Vehicles / Oversize	
17.3	Bus Zone (36m)	20.1a	3-Hour Oversize (ADJ business 6am-6pm)
17.4a	On Crosswalk	20.1b	Oversize (10pm-6am)
17.4b	Too Close to Crosswalk (6m)	20.2	3-Hour Oversize (ADJ other 6am-10pm) see note
17.4c	On Sidewalk	20.3	Unattached Trailer (No Motive Power)
17.4d	On Sidewalk Crossing	2849 - Restricted Stopping & Parking Charges	
17.4e	On the Boulevard	21.1	Passenger Zone
17.4f	In the Intersection	21.3	Loading Zone
17.5a	Too Close to Lane (1.5m)	21.5	Commercial Loading Zone
17.5b	Too Close to Sidewalk (6m)	21.7	Tour Bus Zone
17.5c	Too Close to Road Edge (9m)	2849 - Impeding traffic on Street Prohibited	
2849 - Parking - Streets		72.A1	Abandoned Vehicle
17.6a	No Parking	2952 - METERS	
17.6b	Permit Parking	4.1	Outside metered space
17.6c	In Narrow (<6m) Curbless St. <3m Clearance (3m)	4.2	Not parallel to curb
17.6d	Proximity	4.3	Facing wrong way in metered spot
17.6e	Time Limits	5.3a	Overtime at meter
17.6f	3-Hour Bylaw - Residential (8am-6pm)	5.4aii	Four flashing zeros
17.6g	Hotel Park (6m each side of centre)	5.4aiii	Meter out of order
17.7	Avoid Time in Time Limit Zone	5.4b	Pay station expired
18.1a	Not Parallel / Angle Stopped	9344 - NOISE & EMISSION ABATEMENT	
18.1b	Opposite Direction of Traffic	2.7i	Idle 3mins, 10,000kg or less
18.1c	Too Far from Curb (30cm)	2.7ii	Idle 3mins, 10,000kg or less (Unattended*)
18.2	Not Angle Parked	2.7Ai	Idle 3mins, over 10,000kg
18.3	Wheels Not Turned	2.7Aii	Idle 3mins, over 10,000kg (Unattended*)

Bylaws – Abandoned / Idling

2849 - Stopping - Street		2849 - Stopping & Parking - Lanes	
17.1	No Stopping Anytime / Temporary No Stopping	19.1a	In Lane - Too Close to Travel Portion (2m)
17.2a	Stop Sign (6m)	19.1b	In Lane - Too Close to Sidewalk (2m)
17.2b	Fire hall (6m, 25m)	19.1c	In Lane - Too Close to Road Edge (no sdwk) (5m)
17.2c	Fire Hydrant (5m each side of centre)	19.1d	In Lane - <3m Clearance (3m)
17.2d	Sidewalk Crossing (1.5m)	19.1e	In Lane - Proximity
17.2e	Garbage Container (1.5m)	19.1f	In Lane - Fire Door (0.5m, 3m)
17.2f	Building / Excavation Site	19.1g	In Lane - Blocked Driveway/Garage (1.5m, 5.5m)
17.2g	Stop on a Bridge	19.1h	In Lane - Non-Com / Commercial Status O/T
17.2h	Alongside a Median / Island / Traffic Circle	19.1i	In Lane - within certain streets*
17.2i	Curbed Road <5m	19.1j	In Lane - WEP / Robson North
17.2j	Reserved Class	2849 - Parking - Large Vehicles / Oversize	
17.3	Bus Zone (36m)	20.1a	3-Hour Oversize (ADJ business 6am-6pm)
17.4a	On Crosswalk	20.1b	Oversize (10pm-6am)
17.4b	Too Close to Crosswalk (6m)	20.2	3-Hour Oversize (ADJ other 6am-10pm) see note
17.4c	On Sidewalk	20.3	Unattached Trailer (No Motive Power)
17.4d	On Sidewalk Crossing	2849 - Restricted Stopping & Parking Charges	
17.4e	On the Boulevard	21.1	Passenger Zone
17.4f	In the Intersection	21.3	Loading Zone
17.5a	Too Close to Lane (1.5m)	21.5	Commercial Loading Zone
17.5b	Too Close to Sidewalk (6m)	21.7	Tour Bus Zone
17.5c	Too Close to Road Edge (9m)	2849 - Impeding traffic on Street Prohibited	
2849 - Parking - Streets		72.A1	Abandoned Vehicle
17.6a	No Parking	2952 - METERS	
17.6b	Permit Parking	4.1	Outside metered space
17.6c	In Narrow (<6m) Curbless St. <3m Clearance (3m)	4.2	Not parallel to curb
17.6d	Proximity	4.3	Facing wrong way in metered spot
17.6e	Time Limits	5.3a	Overtime at meter
17.6f	3-Hour Bylaw - Residential (8am-6pm)	5.4aii	Four flashing zeros
17.6g	Hotel Park (6m each side of centre)	5.4aiii	Meter out of order
17.7	Avoid Time in Time Limit Zone	5.4b	Pay station expired
18.1a	Not Parallel / Angle Stopped	9344 - NOISE & EMISSION ABATEMENT	
18.1b	Opposite Direction of Traffic	2.7i	Idle 3mins, 10,000kg or less
18.1c	Too Far from Curb (30cm)	2.7ii	Idle 3mins, 10,000kg or less (Unattended*)
18.2	Not Angle Parked	2.7Ai	Idle 3mins, over 10,000kg
18.3	Wheels Not Turned	2.7Aii	Idle 3mins, over 10,000kg (Unattended*)

Bylaws – Meter related

2849 - Stopping - Street		2849 - Stopping & Parking - Lanes	
17.1	No Stopping Anytime / Temporary No Stopping	19.1a	In Lane - Too Close to Travel Portion (2m)
17.2a	Stop Sign (6m)	19.1b	In Lane - Too Close to Sidewalk (2m)
17.2b	Fire hall (6m, 25m)	19.1c	In Lane - Too Close to Road Edge (no sdwk) (5m)
17.2c	Fire Hydrant (5m each side of centre)	19.1d	In Lane - <3m Clearance (3m)
17.2d	Sidewalk Crossing (1.5m)	19.1e	In Lane - Proximity
17.2e	Garbage Container (1.5m)	19.1f	In Lane - Fire Door (0.5m, 3m)
17.2f	Building / Excavation Site	19.1g	In Lane - Blocked Driveway/Garage (1.5m, 5.5m)
17.2g	Stop on a Bridge	19.1h	In Lane - Non-Com / Commercial Status O/T
17.2h	Alongside a Median / Island / Traffic Circle	19.1i	In Lane - within certain streets*
17.2i	Curbed Road <5m	19.1j	In Lane - WEP / Robson North
17.2j	Reserved Class	2849 - Parking - Large Vehicles / Oversize	
17.3	Bus Zone (36m)	20.1a	3-Hour Oversize (ADJ business 6am-6pm)
17.4a	On Crosswalk	20.1b	Oversize (10pm-6am)
17.4b	Too Close to Crosswalk (6m)	20.2	3-Hour Oversize (ADJ other 6am-10pm) see note
17.4c	On Sidewalk	20.3	Unattached Trailer (No Motive Power)
17.4d	On Sidewalk Crossing	2849 - Restricted Stopping & Parking Charges	
17.4e	On the Boulevard	21.1	Passenger Zone
17.4f	In the Intersection	21.3	Loading Zone
17.5a	Too Close to Lane (1.5m)	21.5	Commercial Loading Zone
17.5b	Too Close to Sidewalk (6m)	21.7	Tour Bus Zone
17.5c	Too Close to Road Edge (9m)	2849 - Impeding traffic on Street Prohibited	
2849 - Parking - Streets		72.A1	Abandoned Vehicle
17.6a	No Parking	2952 - METERS	
17.6b	Permit Parking	4.1	Outside metered space
17.6c	In Narrow (<6m) Curbless St. <3m Clearance (3m)	4.2	Not parallel to curb
17.6d	Proximity	4.3	Facing wrong way in metered spot
17.6e	Time Limits	5.3a	Overtime at meter
17.6f	3-Hour Bylaw - Residential (8am-6pm)	5.4aii	Four flashing zeros
17.6g	Hotel Park (6m each side of centre)	5.4aiii	Meter out of order
17.7	Avoid Time in Time Limit Zone	5.4b	Pay station expired
18.1a	Not Parallel / Angle Stopped	9344 - NOISE & EMISSION ABATEMENT	
18.1b	Opposite Direction of Traffic	2.7i	Idle 3mins, 10,000kg or less
18.1c	Too Far from Curb (30cm)	2.7ii	Idle 3mins, 10,000kg or less (Unattended*)
18.2	Not Angle Parked	2.7Ai	Idle 3mins, over 10,000kg
18.3	Wheels Not Turned	2.7Aii	Idle 3mins, over 10,000kg (Unattended*)

Bylaws – Final look at one way to group bylaws: if a bylaw fits more than one type, it gets the colour code of the more common type

2849 - Stopping - Street		2849 - Stopping & Parking - Lanes	
17.1	No Stopping Anytime / Temporary No Stopping	19.1a	In Lane - Too Close to Travel Portion (2m)
17.2a	Stop Sign (6m)	19.1b	In Lane - Too Close to Sidewalk (2m)
17.2b	Fire hall (6m, 25m)	19.1c	In Lane - Too Close to Road Edge (no sdwk) (5m)
17.2c	Fire Hydrant (5m each side of centre)	19.1d	In Lane - <3m Clearance (3m)
17.2d	Sidewalk Crossing (1.5m)	19.1e	In Lane - Proximity
17.2e	Garbage Container (1.5m)	19.1f	In Lane - Fire Door (0.5m, 3m)
17.2f	Building / Excavation Site	19.1g	In Lane - Blocked Driveway/Garage (1.5m, 5.5m)
17.2g	Stop on a Bridge	19.1h	In Lane - Non-Com / Commercial Status O/T
17.2h	Alongside a Median / Island / Traffic Circle	19.1i	In Lane - within certain streets*
17.2i	Curbed Road <5m	19.1j	In Lane - WEP / Robson North
17.2j	Reserved Class	2849 - Parking - Large Vehicles / Oversize	
17.3	Bus Zone (36m)	20.1a	3-Hour Oversize (ADJ business 6am-6pm)
17.4a	On Crosswalk	20.1b	Oversize (10pm-6am)
17.4b	Too Close to Crosswalk (6m)	20.2	3-Hour Oversize (ADJ other 6am-10pm) see note
17.4c	On Sidewalk	20.3	Unattached Trailer (No Motive Power)
17.4d	On Sidewalk Crossing	2849 - Restricted Stopping & Parking Charges	
17.4e	On the Boulevard	21.1	Passenger Zone
17.4f	In the Intersection	21.3	Loading Zone
17.5a	Too Close to Lane (1.5m)	21.5	Commercial Loading Zone
17.5b	Too Close to Sidewalk (6m)	21.7	Tour Bus Zone
17.5c	Too Close to Road Edge (9m)	2849 - Impeding traffic on Street Prohibited	
2849 - Parking - Streets		72.A1	Abandoned Vehicle
17.6a	No Parking	2952 - METERS	
17.6b	Permit Parking	4.1	Outside metered space
17.6c	In Narrow (<6m) Curbless St. <3m Clearance (3m)	4.2	Not parallel to curb
17.6d	Proximity	4.3	Facing wrong way in metered spot
17.6e	Time Limits	5.3a	Overtime at meter
17.6f	3-Hour Bylaw - Residential (8am-6pm)	5.4aii	Four flashing zeros
17.6g	Hotel Park (6m each side of centre)	5.4aiii	Meter out of order
17.7	Avoid Time in Time Limit Zone	5.4b	Pay station expired
18.1a	Not Parallel / Angle Stopped	9344 - NOISE & EMISSION ABATEMENT	
18.1b	Opposite Direction of Traffic	2.7i	Idle 3mins, 10,000kg or less
18.1c	Too Far from Curb (30cm)	2.7ii	Idle 3mins, 10,000kg or less (Unattended*)
18.2	Not Angle Parked	2.7Ai	Idle 3mins, over 10,000kg
18.3	Wheels Not Turned	2.7Aii	Idle 3mins, over 10,000kg (Unattended*)

Let's enlarge this section



2952 - METERS	
4.1	Outside metered space
4.2	Not parallel to curb
4.3	Facing wrong way in metered spot
5.3a	Overtime at meter
5.4aii	Four flashing zeros
5.4aiii	Meter out of order
5.4b	Pay station expired

2952 - METERS

4.1	Outside metered space	New – this bylaw is not as straight-forward as others, but is not commonly needed.
4.2	Not parallel to curb	New – is this similar to a 2849 bylaw?
4.3	Facing wrong way in metered spot	New – is this similar to a 2849 bylaw?
5.3a	Overtime at meter	You know this. How is this like a time limit zone? Does anyone get more time than stated?
5.4aii	Four flashing zeros	You know this. How is this like a time limit zone? How is this like a permit zone?
5.4aiii	Meter out of order	Why do you think this is a bylaw?
5.4b	Pay station expired	You know this. How is this similar or different from “Four Flashing Zeros”?

An aerial photograph of a modern waterfront development. In the foreground, a curved promenade with a paved walkway and some landscaping leads to a marina where several sailboats are docked. Behind the marina, there are several multi-story apartment buildings with balconies and large windows. One building has a distinctive green roof. In the background, more high-rise buildings are visible against a clear blue sky with some light clouds.

Processes to Know right now vs later

Bylaws – Know on Day 1 after Basic Training

2849 - Stopping - Street

17.1	No Stopping Anytime / Temporary No Stopping	
17.2a	Stop Sign (6m)	
17.2b	Fire hall (6m, 25m)	
17.2c	Fire Hydrant (5m each side of centre)	
17.2d	Sidewalk Crossing (1.5m)	
17.2e	Garbage Container (1.5m)	
17.2f	Building / Excavation Site	
17.2g	Stop on a Bridge	
17.2h	Alongside a Median / Island / Traffic Circle	
17.2i	Curbed Road <5m	
17.2j	Reserved Class	Commercial Status Vehicles free at meters before 10:30am
17.3	Bus Zone (36m)	
17.4a	On Crosswalk	
17.4b	Too Close to Crosswalk (6m)	Exempt Vehicles, Plates, Decals, Placards
17.4c	On Sidewalk	
17.4d	On Sidewalk Crossing	
17.4e	On the Boulevard	
17.4f	in the Intersection	
17.5a	Too Close to Lane (1.5m)	
17.5b	Too Close to Sidewalk (6m)	
17.5c	Too Close to Road Edge (9m)	

2849 - Parking - Streets

17.6a	No Parking	
17.6b	Permit Parking	
17.6c	in Narrow (<6m) Curbless St. <3m Clearance (3m)	
17.6d	Proximity	
17.6e	Time Limits	
17.6f	3-Hour Bylaw - Residential (8am-6pm)	
17.6g	Hotel Park (6m each side of centre)	Meter Advisory
17.7	Avoid Time in Time Limit Zone	
18.1a	Not Parallel / Angle Stopped	Void – Correct
18.1b	Opposite Direction of Traffic	
18.1c	Too Far from Curb (30cm)	Void – Warning
18.2	Not Angle Parked	
18.3	Wheels Not Turned	

2849 - Stopping & Parking - Lanes

19.1a	In Lane - Too Close to Travel Portion (2m)
19.1b	In Lane - Too Close to Sidewalk (2m)
19.1c	In Lane - Too Close to Road Edge (no sdwk) (5m)
19.1d	In Lane - <3m Clearance (3m)
19.1e	In Lane - Proximity
19.1f	In Lane - Fire Door (0.5m, 3m)
19.1g	In Lane - Blocked Driveway/Garage (1.5m, 5.5m)
19.1h	In Lane - Non-Com / Commercial Status O/T
19.1i	In Lane - within certain streets*
19.1j	In Lane - WEP / Robson North

2849 - Parking - Large Vehicles / Oversize

20.1a	3-Hour Oversize (ADJ business 6am-6pm)
20.1b	Oversize (10pm-6am)
20.2	3-Hour Oversize (ADJ other 6am-10pm) see note
20.3	Unattached Trailer (No Motive Power)

2849 - Restricted Stopping & Parking Charges

21.1	Passenger Zone
21.3	Loading Zone
21.5	Commercial Loading Zone
21.7	Tour Bus Zone

2849 - Impeding traffic on Street Prohibited

72.A1	Abandoned Vehicle
-------	-------------------

2952 - METERS

4.1	Outside metered space
4.2	Not parallel to curb
4.3	Facing wrong way in metered spot
5.3a	Overtime at meter
5.4aii	Four flashing zeros
5.4aiii	Meter out of order
5.4b	Pay station expired

9344 - NOISE & EMISSION ABATEMENT

2.7i	Idle 3mins, 10,000kg or less
2.7ii	Idle 3mins, 10,000kg or less (Unattended*)
2.7Ai	Idle 3mins, over 10,000kg
2.7Aii	Idle 3mins, over 10,000kg (Unattended*)

Bylaws – Know Day 1 after Street & Traffic Training



2849 - Stopping - Street		2849 - Stopping & Parking - Lanes	
17.1	No Stopping Anytime / Temporary No Stopping		
17.2a	Stop Sign (6m)	19.1b	In Lane - Too Close to Sidewalk (2m)
17.2c	Fire Hydrant (5m each side of centre)	19.1d	In Lane - <3m Clearance (3m)
17.2d	Sidewalk Crossing (1.5m)		
		19.1g	In Lane - Blocked Driveway/Garage (1.5m, 5.5m)
		19.1h	In Lane - Non-Com / Commercial Status O/T
17.2j	Reserved Class	2849 - Parking - Large Vehicles / Oversize	
17.3	Bus Zone (36m)		
17.4a	On Crosswalk		
17.4b	Too Close to Crosswalk (6m)		
17.4c	On Sidewalk		
17.4d	On Sidewalk Crossing	2849 - Restricted Stopping & Parking Charges	
17.4e	On the Boulevard	21.1	Passenger Zone
17.4f	In the Intersection	21.3	Loading Zone
17.5a	Too Close to Lane (1.5m)	21.5	Commercial Loading Zone
17.5b	Too Close to Sidewalk (6m)	21.7	Tour Bus Zone
17.5c	Too Close to Road Edge (9m)	2849 - Impeding traffic on Street Prohibited	
2849 - Parking - Streets			
17.6a	No Parking	2952 - METERS	
17.6b	Permit Parking		
		4.3	Facing wrong way in metered spot
17.6e	Time Limits	5.3a	Overtime at meter
		5.4aii	Four flashing zeros
		5.4aiii	Meter out of order
		5.4b	Pay station expired
		9344 - NOISE & EMISSION ABATEMENT	
18.1b	Opposite Direction of Traffic	2.7i	Idle 3mins, 10,000kg or less
18.1c	Too Far from Curb (30cm)		City of Vancouver - FOI 2019-093 - Page 31 of 883
		2.7Ai	Idle 3mins, over 10,000kg

Bylaws – Know everything when you are “Level 2”

2849 - Stopping - Street

17.1	No Stopping Anytime / Temporary No Stopping
17.2a	Stop Sign (6m)
17.2b	Fire hall (6m, 25m)
17.2c	Fire Hydrant (5m each side of centre)
17.2d	Sidewalk Crossing (1.5m)
17.2e	Garbage Container (1.5m)
17.2f	Building / Excavation Site
17.2g	Stop on a Bridge
17.2h	Alongside a Median / Island / Traffic Circle
17.2i	Curbed Road <5m
17.2j	Reserved Class
17.3	Bus Zone (36m)
17.4a	On Crosswalk
17.4b	Too Close to Crosswalk (6m)
17.4c	On Sidewalk
17.4d	On Sidewalk Crossing
17.4e	On the Boulevard
17.4f	On the Intersection
17.5a	Too Close to Lane (1.5m)
17.5b	Too Close to Sidewalk (6m)
17.5c	Too Close to Road Edge (9m)

2849 - Parking - Streets

17.6a	No Parking
17.6b	Permit Parking
17.6c	On Narrow (<6m) Curbside St. <3m Clearance (3m)
17.6d	Proximity
17.6e	Time Limits
17.6f	3-Hour Bylaw - Residential (8am-6pm)
17.6g	Hotel Park (6m each side of centre)
17.7	Avoid Time in Time Limit Zone
18.1a	Not Parallel / Angle Stopped
18.1b	Opposite Direction of Traffic
18.1c	Too Far from Curb (30cm)
18.2	Not Angle Parked
18.3	Wheels Not Turned

2849 - Stopping & Parking - Lanes

19.1a	In Lane - Too Close to Travel Portion (2m)
19.1b	In Lane - Too Close to Sidewalk (2m)
19.1c	In Lane - Too Close to Road Edge (no sdwk) (5m)
19.1d	In Lane - <3m Clearance (3m)
19.1e	In Lane - Proximity
19.1f	In Lane - Fire Door (0.5m, 3m)
19.1g	In Lane - Blocked Driveway/Garage (1.5m, 5.5m)
19.1h	In Lane - Non-Com / Commercial Status O/T
19.1i	In Lane - within certain streets*
19.1j	In Lane - WEP / Robson North

2849 - Parking - Large Vehicles / Oversize

20.1a	3-Hour Oversize (ADJ business 6am-6pm)
20.1b	Oversize (10pm-6am)
20.2	3-Hour Oversize (ADJ other 6am-10pm) see note
20.3	Unattached Trailer (No Motive Power)

2849 - Restricted Stopping & Parking Charges

21.1	Passenger Zone
21.3	Loading Zone
21.5	Commercial Loading Zone
21.7	Tour Bus Zone

2849 - Impeding traffic on Street Prohibited

72.A1	Abandoned Vehicle
-------	-------------------

2952 - METERS

4.1	Outside metered space
4.2	Not parallel to curb
4.3	Facing wrong way in metered spot
5.3a	Overtime at meter
5.4aii	Four flashing zeros
5.4aiii	Meter out of order
5.4b	Pay station expired

9344 - NOISE & EMISSION ABATEMENT

2.7i	Idle 3mins, 10,000kg or less
2.7ii	Idle 3mins, 10,000kg or less (Unattended*)
2.7Ai	Idle 3mins, over 10,000kg
2.7Aii	Idle 3mins, over 10,000kg (Unattended*)

Never used

- Meter out of order (2952 5.4.a.iii)
- Wheels not turned (18.3)
- Lane charges for specific geographic areas (19.1i & 19.1j)
- On Bridge – call 911

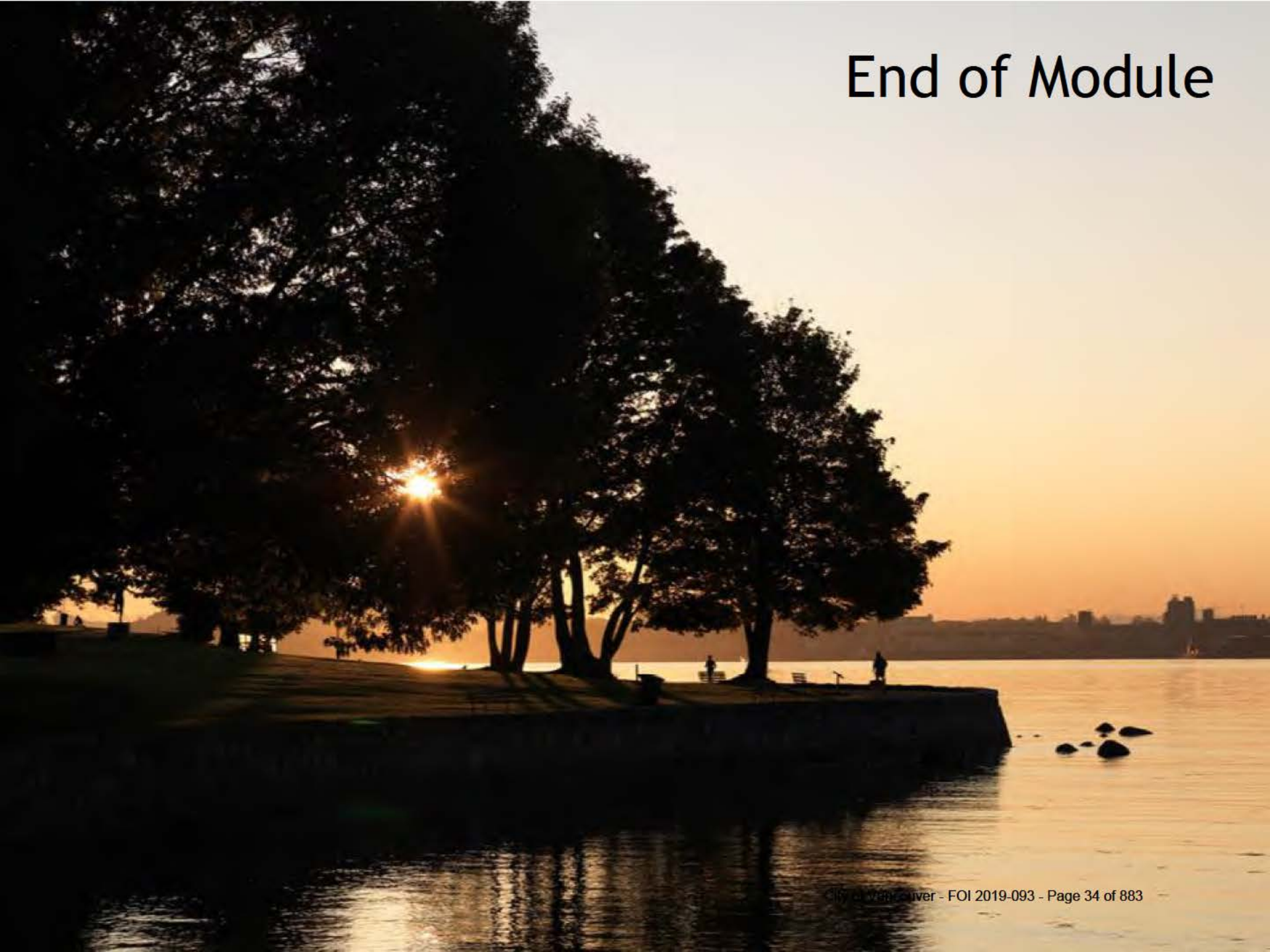
Alternate recommended

- Avoid Time (17.7)... use 17.6e Time Limit instead
- Fire Hall (17.2b)... use 17.1 NSA instead

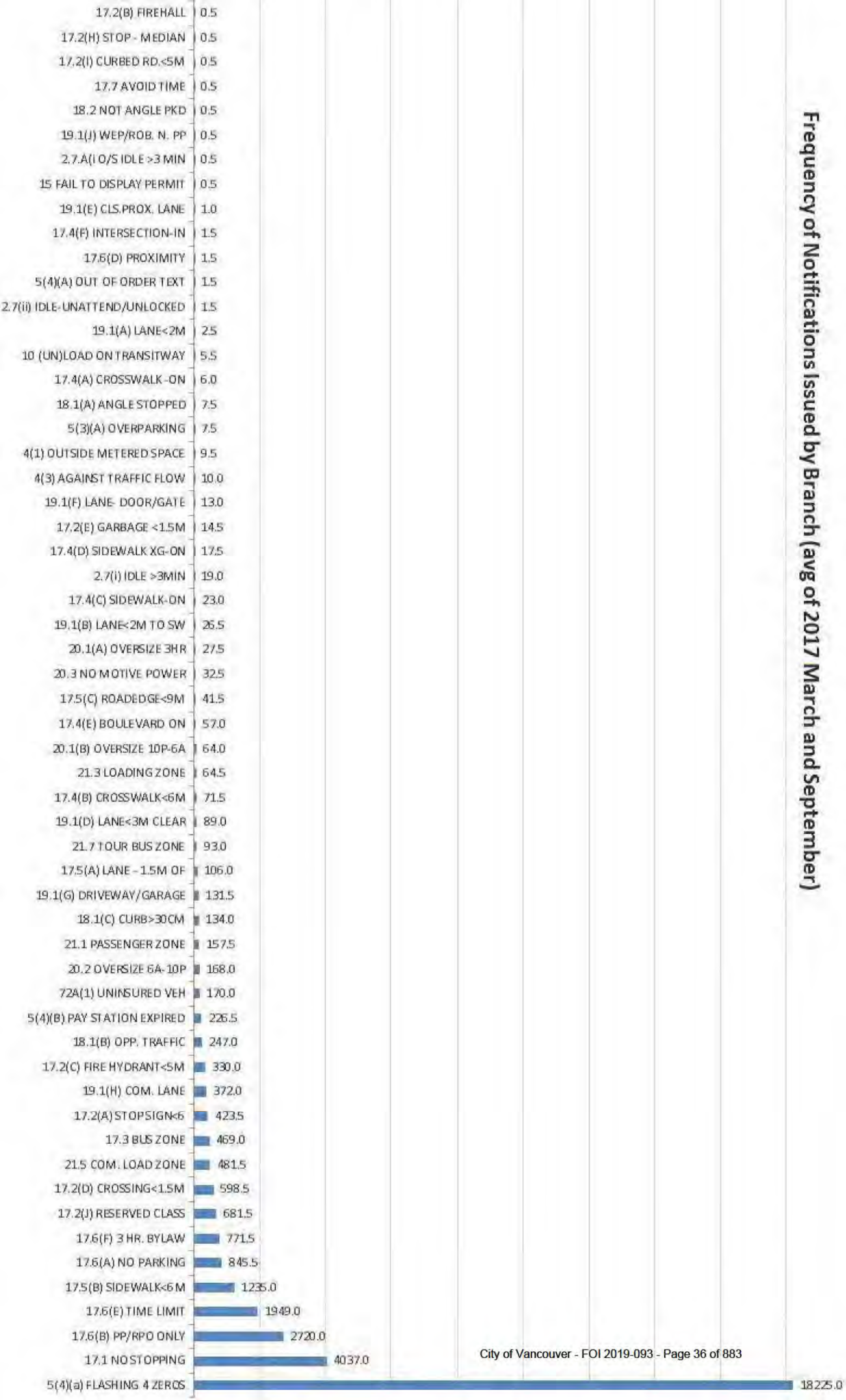
Very Rare

- Narrow street <5m (17.2i)
- Narrow curbless street (17.6c)
- Hotel Park (17.6g)... should have NSA signage

End of Module



Frequency of Notifications Issued by Branch (avg of 2017 March and September)



2849 - Stopping - Street		2849 - Stopping & Parking - Lanes	
17.1	No Stopping Anytime / Temporary No Stopping	19.1a	In Lane - Too Close to Travel Portion (2m)
17.2a	Stop Sign (6m)	19.1b	In Lane - Too Close to Sidewalk (2m)
17.2b	Fire hall (6m, 25m)	19.1c	In Lane - Too Close to Road Edge (no <u>sdwk</u>) (5m)
17.2c	Fire Hydrant (5m each side of <u>centre</u>)	19.1d	In Lane - <3m Clearance (3m)
17.2d	Sidewalk Crossing (1.5m)	19.1e	In Lane - Proximity
17.2e	Garbage Container (1.5m)	19.1f	In Lane - Fire Door (0.5m, 3m)
17.2f	Building / Excavation Site	19.1g	In Lane - Blocked Driveway/Garage (1.5m, 5.5m)
17.2g	Stop on a Bridge	19.1h	In Lane - Non-Com / Commercial Status O/T
17.2h	Alongside a Median / Island / Traffic Circle	19.1i	In Lane - within certain streets*
17.2i	Curbed Road <5m	19.1j	In Lane - WEP / Robson North
17.2j	Reserved Class	2849 - Parking - Large Vehicles / Oversize	
17.3	Bus Zone (36m)	20.1a	3-Hour Oversize (ADJ business 6am-6pm)
17.4a	On Crosswalk	20.1b	Oversize (10pm-6am)
17.4b	Too Close to Crosswalk (6m)	20.2	3-Hour Oversize (ADJ other 6am-10pm) see note
17.4c	On Sidewalk	20.3	Unattached Trailer (No Motive Power)
17.4d	On Sidewalk Crossing	2849 - Restricted Stopping & Parking Charges	
17.4e	On the Boulevard	21.1	Passenger Zone
17.4f	In the Intersection	21.3	Loading Zone
17.5a	Too Close to Lane (1.5m)	21.5	Commercial Loading Zone
17.5b	Too Close to Sidewalk (6m)	21.7	Tour Bus Zone
17.5c	Too Close to Road Edge (9m)	2849 - Impeding traffic on Street Prohibited	
2849 - Parking - Streets		72.A1	Abandoned Vehicle
17.6a	No Parking	2952 - METERS	
17.6b	Permit Parking	4.1	Outside metered space
17.6c	In Narrow (<6m) <u>Curbless St.</u> <3m Clearance (3m)	4.2	Not parallel to curb
17.6d	Proximity	4.3	Facing wrong way in metered spot
17.6e	Time Limits	5.3a	Overtime at meter
17.6f	3-Hour Bylaw - Residential (8am-6pm)	5.4aii	Four flashing zeros
17.6g	Hotel Park (6m each side of <u>centre</u>)	5.4aiii	Meter out of order
17.7	Avoid Time in Time Limit Zone	5.4b	Pay station expired
18.1a	Not Parallel / Angle Stopped	9344 - NOISE & EMISSION ABATEMENT	
18.1b	Opposite Direction of Traffic	2.7i	Idle 3mins, 10,000kg or less
18.1c	Too Far from Curb (30cm)	2.7ii	Idle 3mins, 10,000kg or less (Unattended*)
18.2	Not Angle Parked	2.7Ai	Idle 3mins, over 10,000kg
18.3	Wheels Not Turned	2.7Aii	Idle 3mins, over 10,000kg (Unattended*)

2849 - Stopping - Street		2849 - Stopping & Parking - Lanes	
17.1	No Stopping Anytime / Temporary No Stopping	19.1a	In Lane - Too Close to Travel Portion (2m)
17.2a	Stop Sign (6m)	19.1b	In Lane - Too Close to Sidewalk (2m)
17.2b	Fire hall (6m, 25m)	19.1c	In Lane - Too Close to Road Edge (no <u>sdwk</u>) (5m)
17.2c	Fire Hydrant (5m each side of <u>centre</u>)	19.1d	In Lane - <3m Clearance (3m)
17.2d	Sidewalk Crossing (1.5m)	19.1e	In Lane - Proximity
17.2e	Garbage Container (1.5m)	19.1f	In Lane - Fire Door (0.5m, 3m)
17.2f	Building / Excavation Site	19.1g	In Lane - Blocked Driveway/Garage (1.5m, 5.5m)
17.2g	Stop on a Bridge	19.1h	In Lane - Non-Com / Commercial Status O/T
17.2h	Alongside a Median / Island / Traffic Circle	19.1i	In Lane - within certain streets*
17.2i	Curbed Road <5m	19.1j	In Lane - WEP / Robson North
17.2j	Reserved Class	2849 - Parking - Large Vehicles / Oversize	
17.3	Bus Zone (36m)	20.1a	3-Hour Oversize (ADJ business 6am-6pm)
17.4a	On Crosswalk	20.1b	Oversize (10pm-6am)
17.4b	Too Close to Crosswalk (6m)	20.2	3-Hour Oversize (ADJ other 6am-10pm) see note
17.4c	On Sidewalk	20.3	Unattached Trailer (No Motive Power)
17.4d	On Sidewalk Crossing	2849 - Restricted Stopping & Parking Charges	
17.4e	On the Boulevard	21.1	Passenger Zone
17.4f	In the Intersection	21.3	Loading Zone
17.5a	Too Close to Lane (1.5m)	21.5	Commercial Loading Zone
17.5b	Too Close to Sidewalk (6m)	21.7	Tour Bus Zone
17.5c	Too Close to Road Edge (9m)	2849 - Impeding traffic on Street Prohibited	
2849 - Parking - Streets		72.A1	Abandoned Vehicle
17.6a	No Parking	2952 - METERS	
17.6b	Permit Parking	4.1	Outside metered space
17.6c	In Narrow (<6m) <u>Curbless St.</u> <3m Clearance (3m)	4.2	Not parallel to curb
17.6d	Proximity	4.3	Facing wrong way in metered spot
17.6e	Time Limits	5.3a	Overtime at meter
17.6f	3-Hour Bylaw - Residential (8am-6pm)	5.4aii	Four flashing zeros
17.6g	Hotel Park (6m each side of <u>centre</u>)	5.4aiii	Meter out of order
17.7	Avoid Time in Time Limit Zone	5.4b	Pay station expired
18.1a	Not Parallel / Angle Stopped	9344 - NOISE & EMISSION ABATEMENT	
18.1b	Opposite Direction of Traffic	2.7i	Idle 3mins, 10,000kg or less
18.1c	Too Far from Curb (30cm)	2.7ii	Idle 3mins, 10,000kg or less (Unattended*)
18.2	Not Angle Parked	2.7Ai	Idle 3mins, over 10,000kg
18.3	Wheels Not Turned	2.7Aii	Idle 3mins, over 10,000kg (Unattended*)



PEO Street & Traffic Training

Module: Bylaw Examples Intro

2018-11





Samples for each TYPE of Bylaw

Bylaws – Here are all of them

2849 - Stopping - Street		2849 - Stopping & Parking - Lanes	
17.1	No Stopping Anytime / Temporary No Stopping	19.1a	In Lane - Too Close to Travel Portion (2m)
17.2a	Stop Sign (6m)	19.1b	In Lane - Too Close to Sidewalk (2m)
17.2b	Fire hall (6m, 25m)	19.1c	In Lane - Too Close to Road Edge (no sdwk) (5m)
17.2c	Fire Hydrant (5m each side of centre)	19.1d	In Lane - <3m Clearance (3m)
17.2d	Sidewalk Crossing (1.5m)	19.1e	In Lane - Proximity
17.2e	Garbage Container (1.5m)	19.1f	In Lane - Fire Door (0.5m, 3m)
17.2f	Building / Excavation Site	19.1g	In Lane - Blocked Driveway/Garage (1.5m, 5.5m)
17.2g	Stop on a Bridge	19.1h	In Lane - Non-Com / Commercial Status O/T
17.2h	Alongside a Median / Island / Traffic Circle	19.1i	In Lane - within certain streets*
17.2i	Curbed Road <5m	19.1j	In Lane - WEP / Robson North
17.2j	Reserved Class	2849 - Parking - Large Vehicles / Oversize	
17.3	Bus Zone (36m)	20.1a	3-Hour Oversize (ADJ business 6am-6pm)
17.4a	On Crosswalk	20.1b	Oversize (10pm-6am)
17.4b	Too Close to Crosswalk (6m)	20.2	3-Hour Oversize (ADJ other 6am-10pm) see note
17.4c	On Sidewalk	20.3	Unattached Trailer (No Motive Power)
17.4d	On Sidewalk Crossing	2849 - Restricted Stopping & Parking Charges	
17.4e	On the Boulevard	21.1	Passenger Zone
17.4f	In the Intersection	21.3	Loading Zone
17.5a	Too Close to Lane (1.5m)	21.5	Commercial Loading Zone
17.5b	Too Close to Sidewalk (6m)	21.7	Tour Bus Zone
17.5c	Too Close to Road Edge (9m)	2849 - Impeding traffic on Street Prohibited	
2849 - Parking - Streets		72.A1	Abandoned Vehicle
17.6a	No Parking	2952 - METERS	
17.6b	Permit Parking	4.1	Outside metered space
17.6c	In Narrow (<6m) Curbless St. <3m Clearance (3m)	4.2	Not parallel to curb
17.6d	Proximity	4.3	Facing wrong way in metered spot
17.6e	Time Limits	5.3a	Overtime at meter
17.6f	3-Hour Bylaw - Residential (8am-6pm)	5.4aii	Four flashing zeros
17.6g	Hotel Park (6m each side of centre)	5.4aiii	Meter out of order
17.7	Avoid Time in Time Limit Zone	5.4b	Pay station expired
18.1a	Not Parallel / Angle Stopped	9344 - NOISE & EMISSION ABATEMENT	
18.1b	Opposite Direction of Traffic	2.7i	Idle 3mins, 10,000kg or less
18.1c	Too Far from Curb (30cm)	2.7ii	Idle 3mins, 10,000kg or less (Unattended*)
18.2	Not Angle Parked	2.7Ai	Idle 3mins, over 10,000kg
18.3	Wheels Not Turned	2.7Aii	Idle 3mins, over 10,000kg (Unattended*)

Zones

2849 - Stopping - Street		2849 - Stopping & Parking - Lanes	
17.1	No Stopping Anytime / Temporary No Stopping	19.1a	In Lane - Too Close to Travel Portion (2m)
17.2a	Stop Sign (6m)	19.1b	In Lane - Too Close to Sidewalk (2m)
17.2b	Fire hall (6m, 25m)	19.1c	In Lane - Too Close to Road Edge (no sdwk) (5m)
17.2c	Fire Hydrant (5m each side of centre)	19.1d	In Lane - <3m Clearance (3m)
17.2d	Sidewalk Crossing (1.5m)	19.1e	In Lane - Proximity
17.2e	Garbage Container (1.5m)	19.1f	In Lane - Fire Door (0.5m, 3m)
17.2f	Building / Excavation Site	19.1g	In Lane - Blocked Driveway/Garage (1.5m, 5.5m)
17.2g	Stop on a Bridge	19.1h	In Lane - Non-Com / Commercial Status O/T
17.2h	Alongside a Median / Island / Traffic Circle	19.1i	In Lane - within certain streets*
17.2i	Curbed Road <5m	19.1j	In Lane - WEP / Robson North
17.2j	Reserved Class	2849 - Parking - Large Vehicles / Oversize	
17.3	Bus Zone (36m)	20.1a	3-Hour Oversize (ADJ business 6am-6pm)
17.4a	On Crosswalk	20.1b	Oversize (10pm-6am)
17.4b	Too Close to Crosswalk (6m)	20.2	3-Hour Oversize (ADJ other 6am-10pm) see note
17.4c	On Sidewalk	20.3	Unattached Trailer (No Motive Power)
17.4d	On Sidewalk Crossing	2849 - Restricted Stopping & Parking Charges	
17.4e	On the Boulevard	21.1	Passenger Zone
17.4f	In the Intersection	21.3	Loading Zone
17.5a	Too Close to Lane (1.5m)	21.5	Commercial Loading Zone
17.5b	Too Close to Sidewalk (6m)	21.7	Tour Bus Zone
17.5c	Too Close to Road Edge (9m)	2849 - Impeding traffic on Street Prohibited	
2849 - Parking - Streets		72.A1	Abandoned Vehicle
17.6a	No Parking	2952 - METERS	
17.6b	Permit Parking	4.1	Outside metered space
17.6c	In Narrow (<6m) Curbless St. <3m Clearance (3m)	4.2	Not parallel to curb
17.6d	Proximity	4.3	Facing wrong way in metered spot
17.6e	Time Limits	5.3a	Overtime at meter
17.6f	3-Hour Bylaw - Residential (8am-6pm)	5.4aii	Four flashing zeros
17.6g	Hotel Park (6m each side of centre)	5.4aiii	Meter out of order
17.7	Avoid Time in Time Limit Zone	5.4b	Pay station expired
18.1a	Not Parallel / Angle Stopped	9344 - NOISE & EMISSION ABATEMENT	
18.1b	Opposite Direction of Traffic	2.7i	Idle 3mins, 10,000kg or less
18.1c	Too Far from Curb (30cm)	2.7ii	Idle 3mins, 10,000kg or less (Unattended*)
18.2	Not Angle Parked	2.7Ai	Idle 3mins, over 10,000kg
18.3	Wheels Not Turned	2.7Aii	Idle 3mins, over 10,000kg (Unattended*)

How many signed zones can you name?

And for each of them, do you know:

- 1) What the sign looks like?
- 2) What information is on the sign?
- 3) Who can park here, and for how long?
- 4) If there are additional considerations when you enforce here?

- **NSA**
- **NSA Rush Zone**
- **NSA Temporary**
- **NSA except SPARC**
- **NSA except motorcycle**
- **NSA except car share**
- **NSA except _____**
- **Tour Bus**
- **NPA**
- **PPO / RPP**
- **RPO**
- **Time Limit**
- **Passenger**
- **Loading**
- **Commercial Loading**
- **Commercial Lane**

- No Stopping Anytime

See signage
in training
room

See signage
in training
room

- No Stopping
Temporary

See signage
in training
room

- No Stopping Rush Zone

See signage
in training
room

- Reserved Class
 - Motorcycle
 - SPARC
 - Car Share
 - Electric Vehicle
 - Taxi
 - Tour Bus
 - Consular
 - Police

See signage
in training
room

- Reserved Class
 - Bike Lane

See signage
in training
room

- Bus Zone
 - No signs
 - 1 sign
 - 2 signs

- No Parking Anytime

See signage
in training
room

See signage
in training
room

- No Parking School Zone

See signage
in training
room

- Permit Parking Only
- Resident Permit Parking

- Resident Parking Only

See signage
in training
room

See signage
in training
room

- Time Limit Zone
 - 2 hour
 - 1 hour
 - 30 minute
 - 15 minute

See signage
in training
room

- Time Limit Zone
Except with Permit

- Commercial Lane

See signage
in training
room

- Passenger Zone

See signage
in training
room

- Loading Zone

See signage
in training
room

- Commercial Loading Zone

See signage
in training
room

- Tour Bus Zone

See signage
in training
room

See signage
in training
room

- Metered zone /
Commercial Loading
Zone

See signage
in training
room

- Park only by backing into angled space

See signage
in training
room

- City of Vancouver no idling

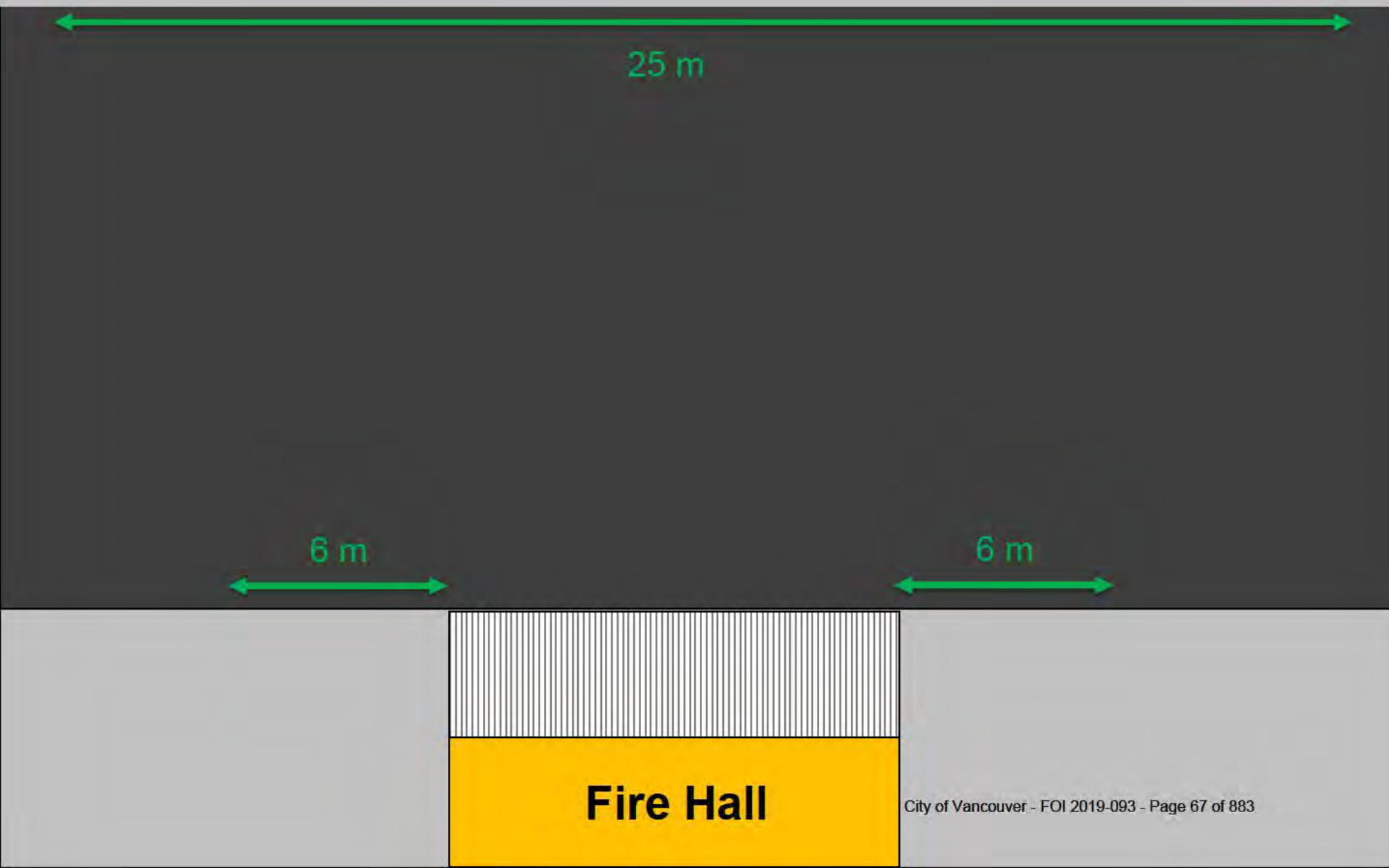
Proximity to Item

2849 - Stopping - Street		2849 - Stopping & Parking - Lanes	
17.1	No Stopping Anytime / Temporary No Stopping	19.1a	In Lane - Too Close to Travel Portion (2m)
17.2a	Stop Sign (6m)	19.1b	In Lane - Too Close to Sidewalk (2m)
17.2b	Fire hall (6m, 25m)	19.1c	In Lane - Too Close to Road Edge (no sdwk) (5m)
17.2c	Fire Hydrant (5m each side of centre)	19.1d	In Lane - <3m Clearance (3m)
17.2d	Sidewalk Crossing (1.5m)	19.1e	In Lane - Proximity
17.2e	Garbage Container (1.5m)	19.1f	In Lane - Fire Door (0.5m, 3m)
17.2f	Building / Excavation Site	19.1g	In Lane - Blocked Driveway/Garage (1.5m, 5.5m)
17.2g	Stop on a Bridge	19.1h	In Lane - Non-Com / Commercial Status O/T
17.2h	Alongside a Median / Island / Traffic Circle	19.1i	In Lane - within certain streets*
17.2i	Curbed Road <5m	19.1j	In Lane - WEP / Robson North
17.2j	Reserved Class	2849 - Parking - Large Vehicles / Oversize	
17.3	Bus Zone (36m)	20.1a	3-Hour Oversize (ADJ business 6am-6pm)
17.4a	On Crosswalk	20.1b	Oversize (10pm-6am)
17.4b	Too Close to Crosswalk (6m)	20.2	3-Hour Oversize (ADJ other 6am-10pm) see note
17.4c	On Sidewalk	20.3	Unattached Trailer (No Motive Power)
17.4d	On Sidewalk Crossing	2849 - Restricted Stopping & Parking Charges	
17.4e	On the Boulevard	21.1	Passenger Zone
17.4f	In the Intersection	21.3	Loading Zone
17.5a	Too Close to Lane (1.5m)	21.5	Commercial Loading Zone
17.5b	Too Close to Sidewalk (6m)	21.7	Tour Bus Zone
17.5c	Too Close to Road Edge (9m)	2849 - Impeding traffic on Street Prohibited	
2849 - Parking - Streets		72.A1	Abandoned Vehicle
17.6a	No Parking	2952 - METERS	
17.6b	Permit Parking	4.1	Outside metered space
17.6c	In Narrow (<6m) Curbless St. <3m Clearance (3m)	4.2	Not parallel to curb
17.6d	Proximity	4.3	Facing wrong way in metered spot
17.6e	Time Limits	5.3a	Overtime at meter
17.6f	3-Hour Bylaw - Residential (8am-6pm)	5.4aii	Four flashing zeros
17.6g	Hotel Park (6m each side of centre)	5.4aiii	Meter out of order
17.7	Avoid Time in Time Limit Zone	5.4b	Pay station expired
18.1a	Not Parallel / Angle Stopped	9344 - NOISE & EMISSION ABATEMENT	
18.1b	Opposite Direction of Traffic	2.7i	Idle 3mins, 10,000kg or less
18.1c	Too Far from Curb (30cm)	2.7ii	Idle 3mins, 10,000kg or less (Unattended*)
18.2	Not Angle Parked	2.7Ai	Idle 3mins, over 10,000kg
18.3	Wheels Not Turned	2.7Aii	Idle 3mins, over 10,000kg (Unattended*)


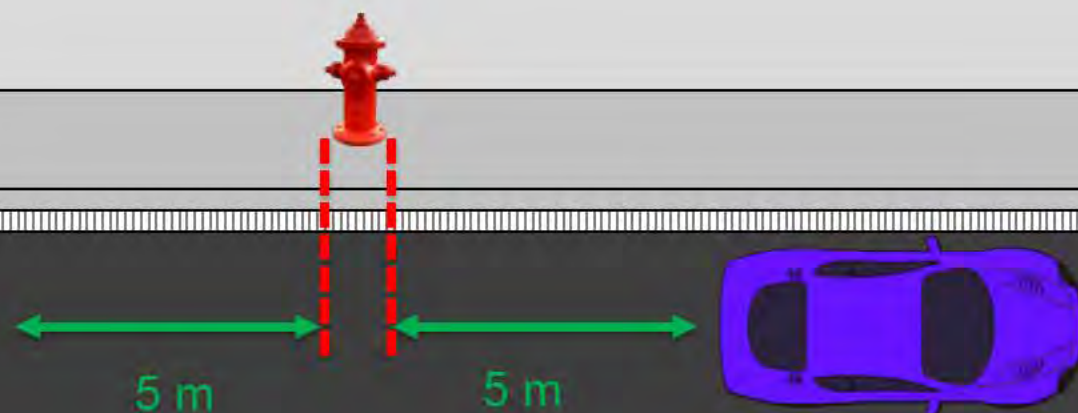
Some
bylaws fit
only into
one
category

Some
bylaws fit
into *more*
than one
category

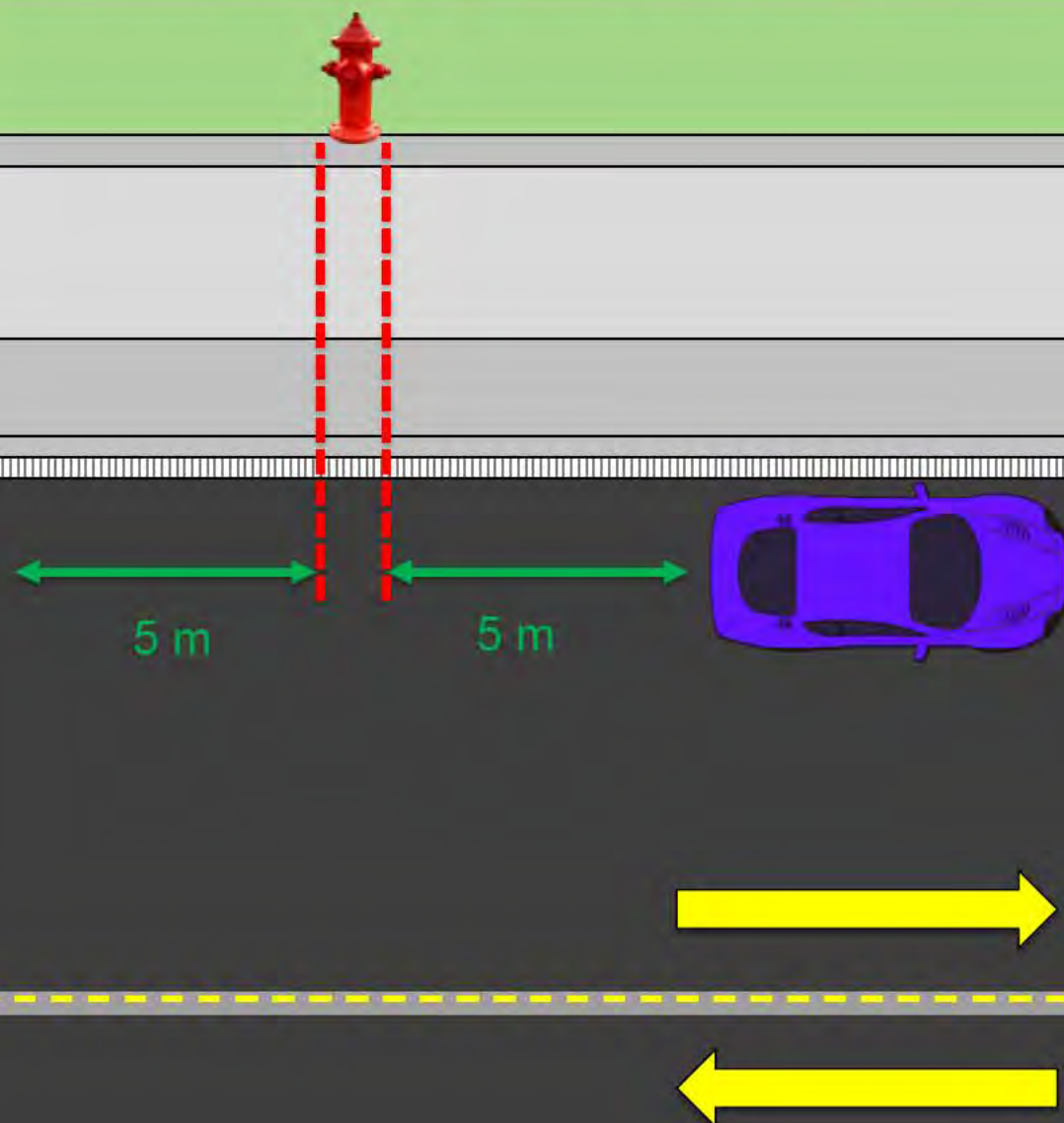
Proximity to things – Example for 17.2b



Proximity to things – Example for 17.2c




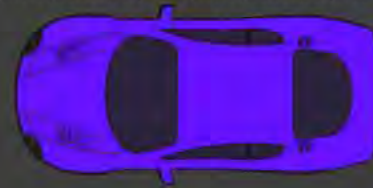
Proximity to things – Example for 17.2c



Proximity to things – Example for 17.2d

Driveway

1.5 m



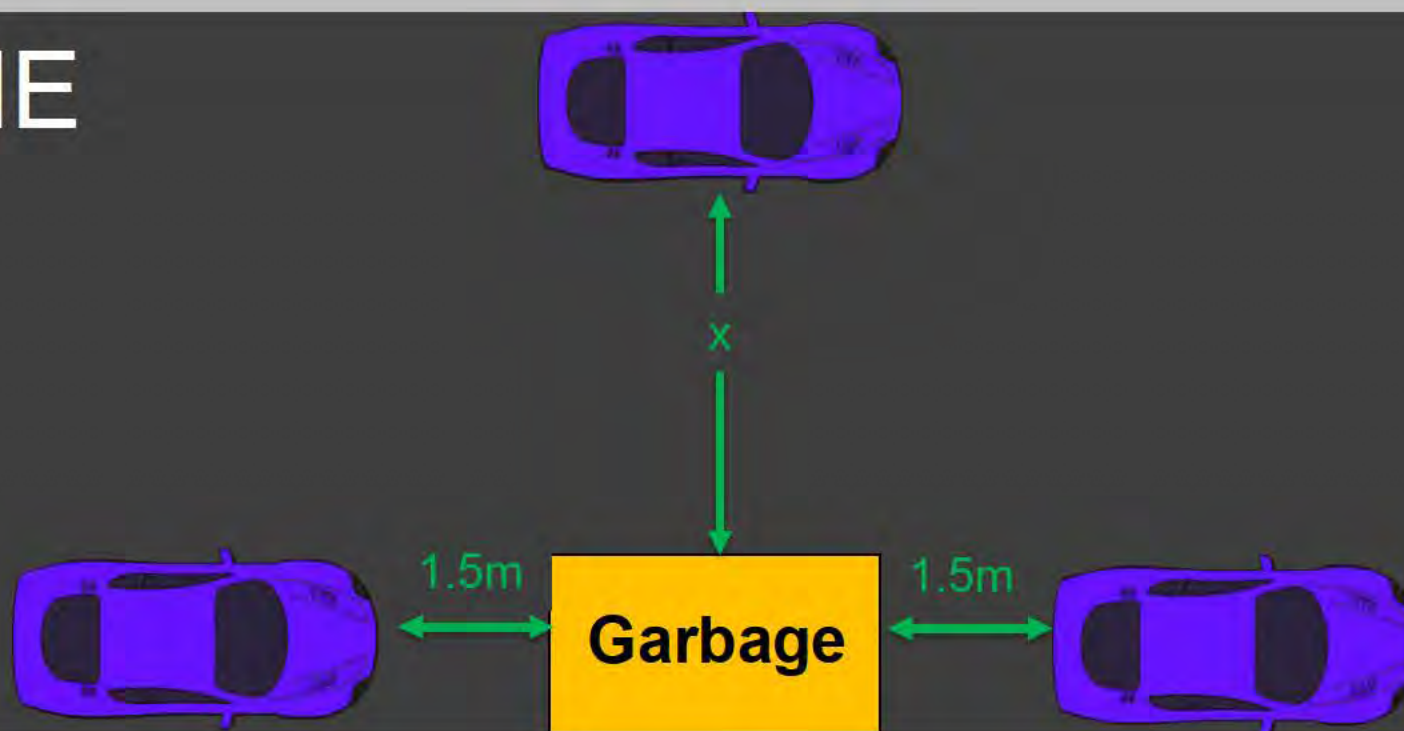
A

B

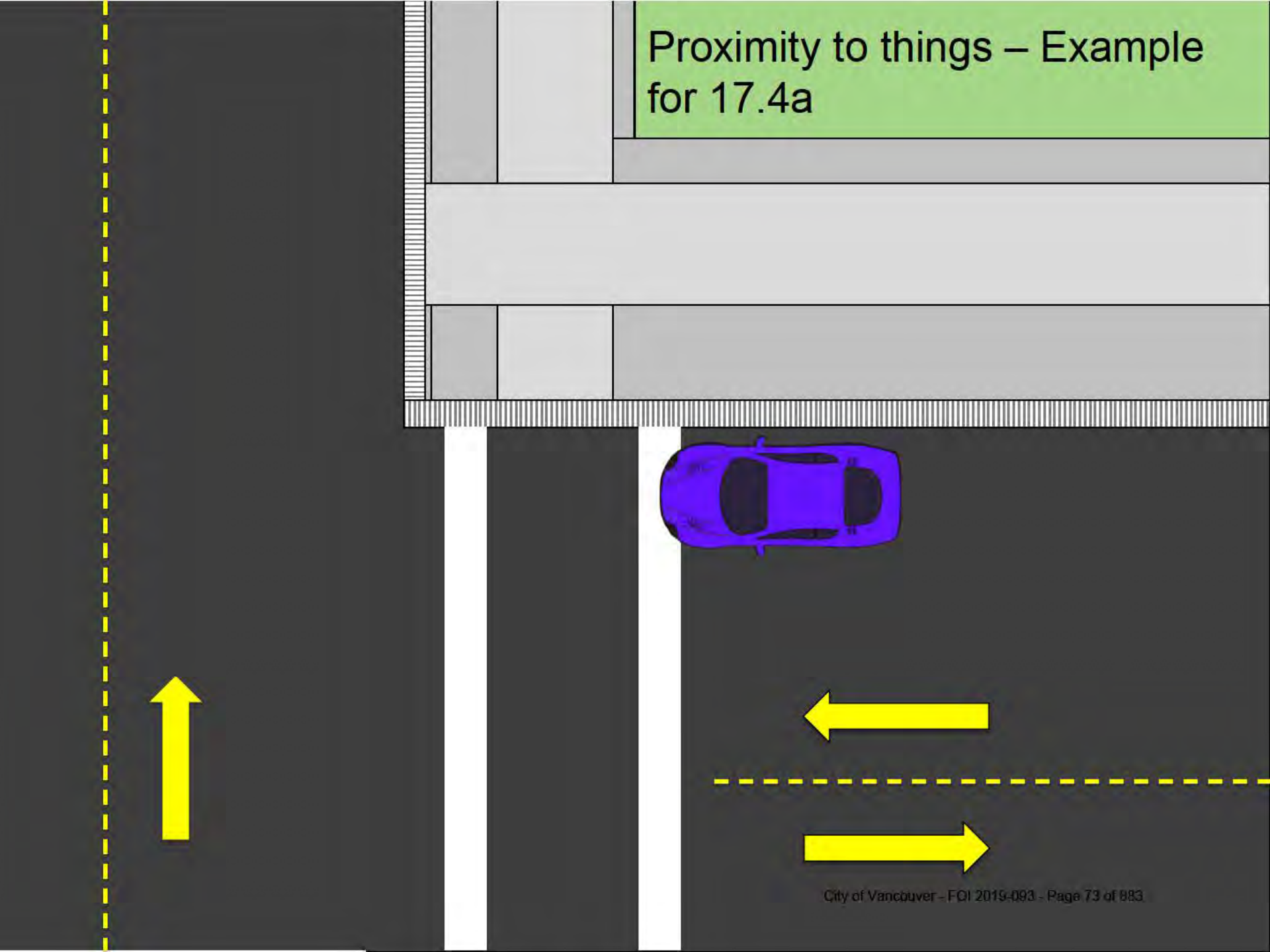
For
17.2d

Where do you measure from?

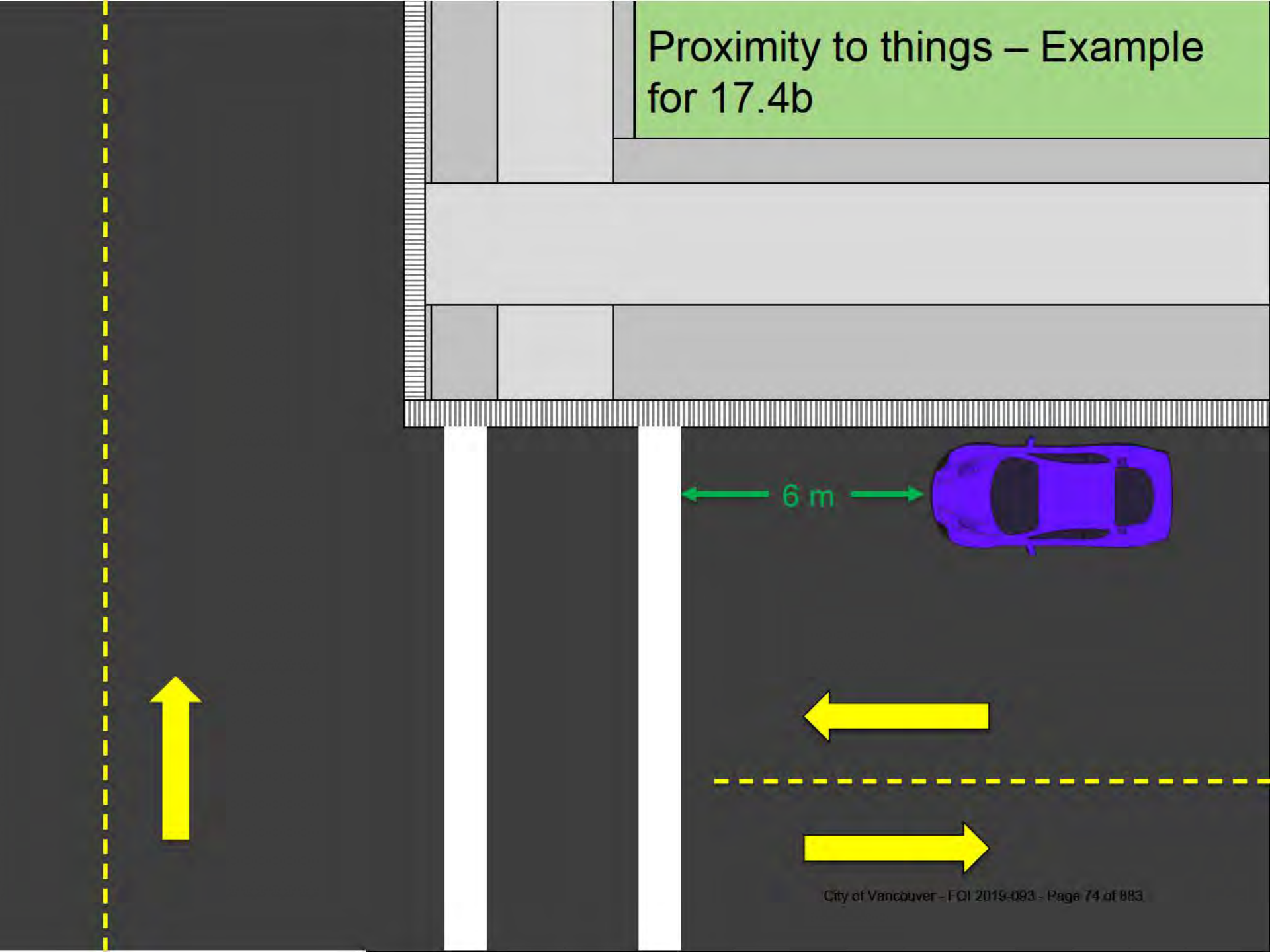
LANE




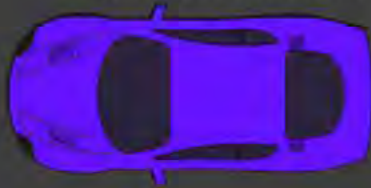
Proximity to things – Example for 17.4a



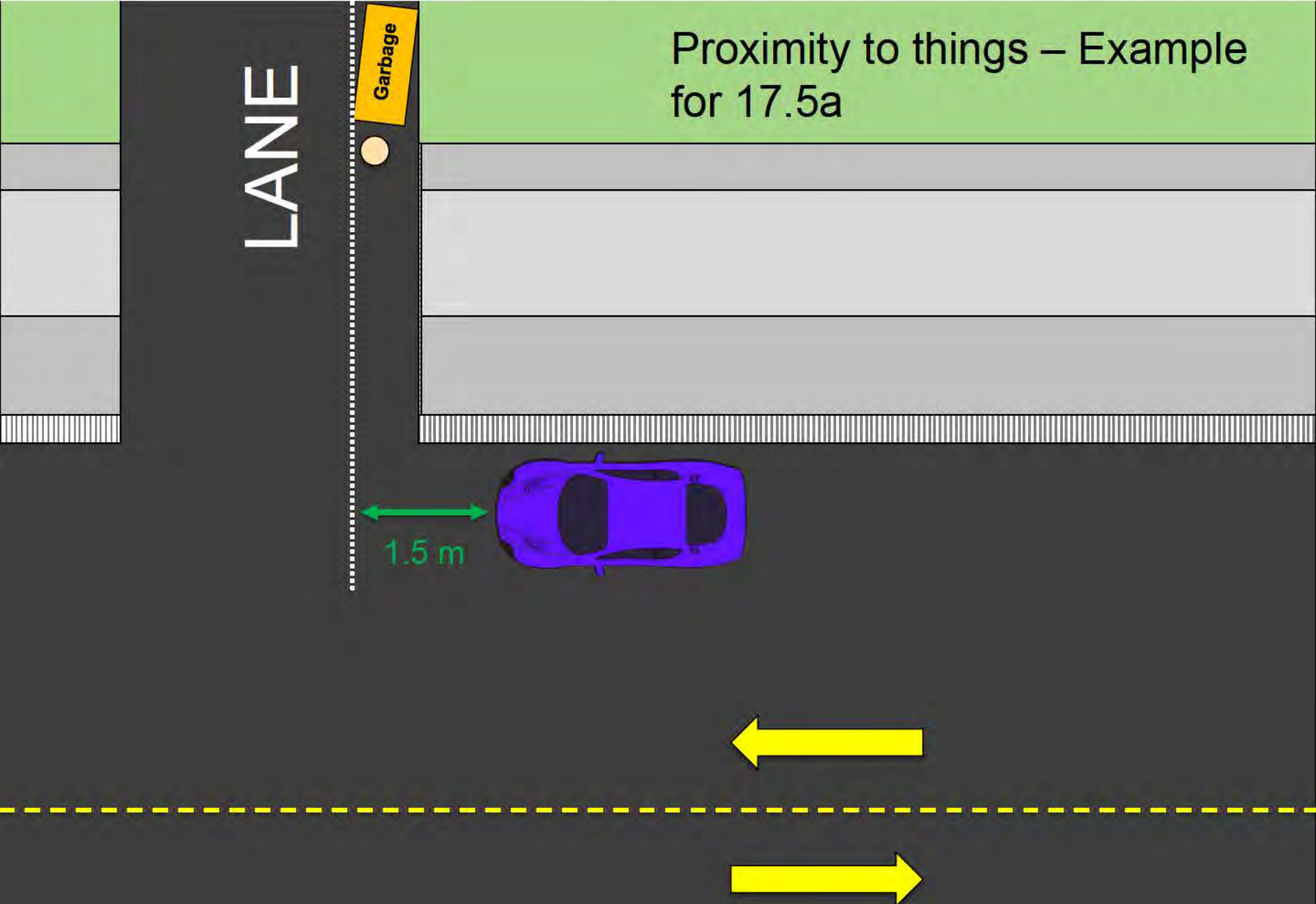
Proximity to things – Example for 17.4b



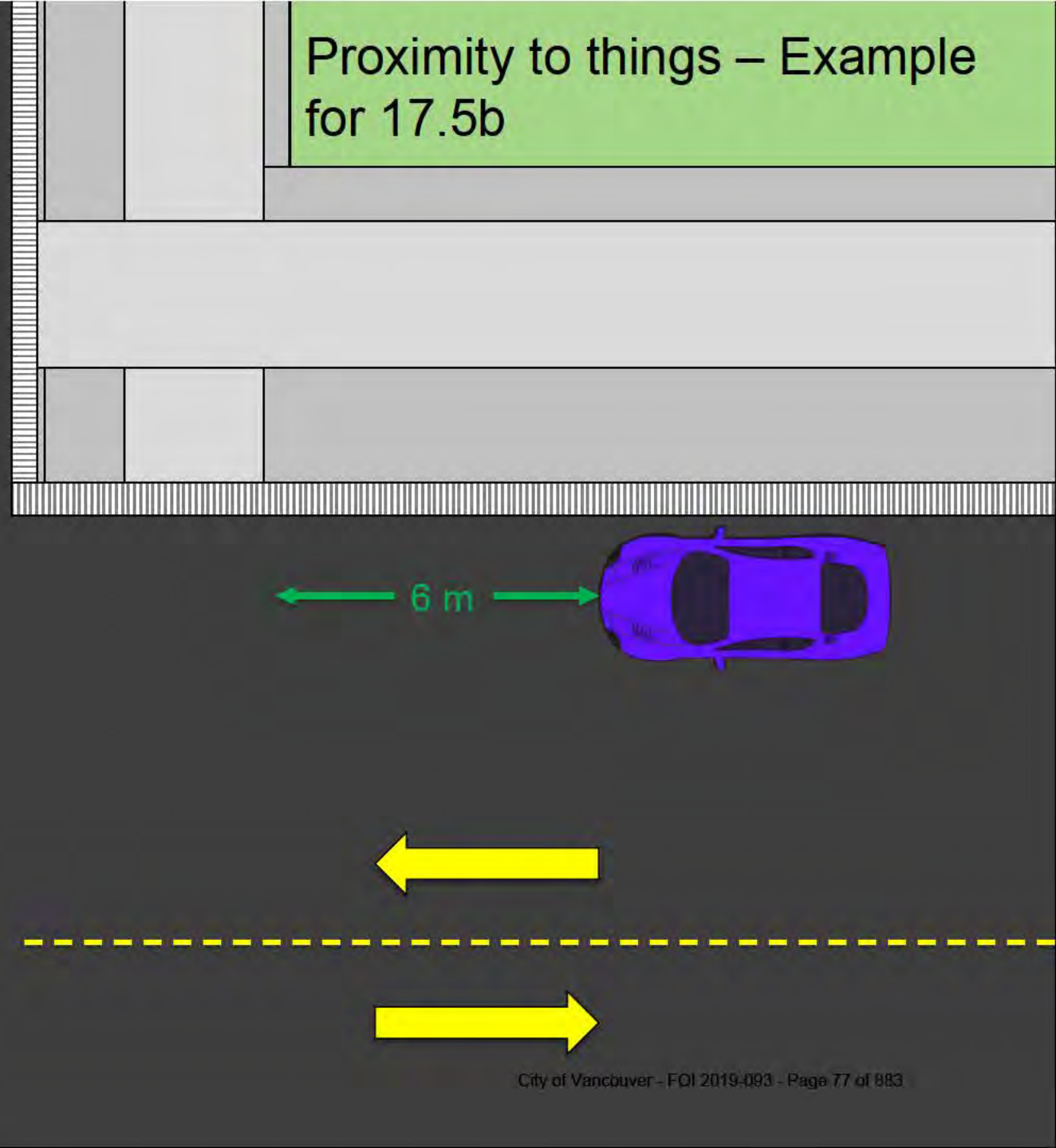
Proximity to things – Example for 17.4f





Proximity to things – Example for 17.5a



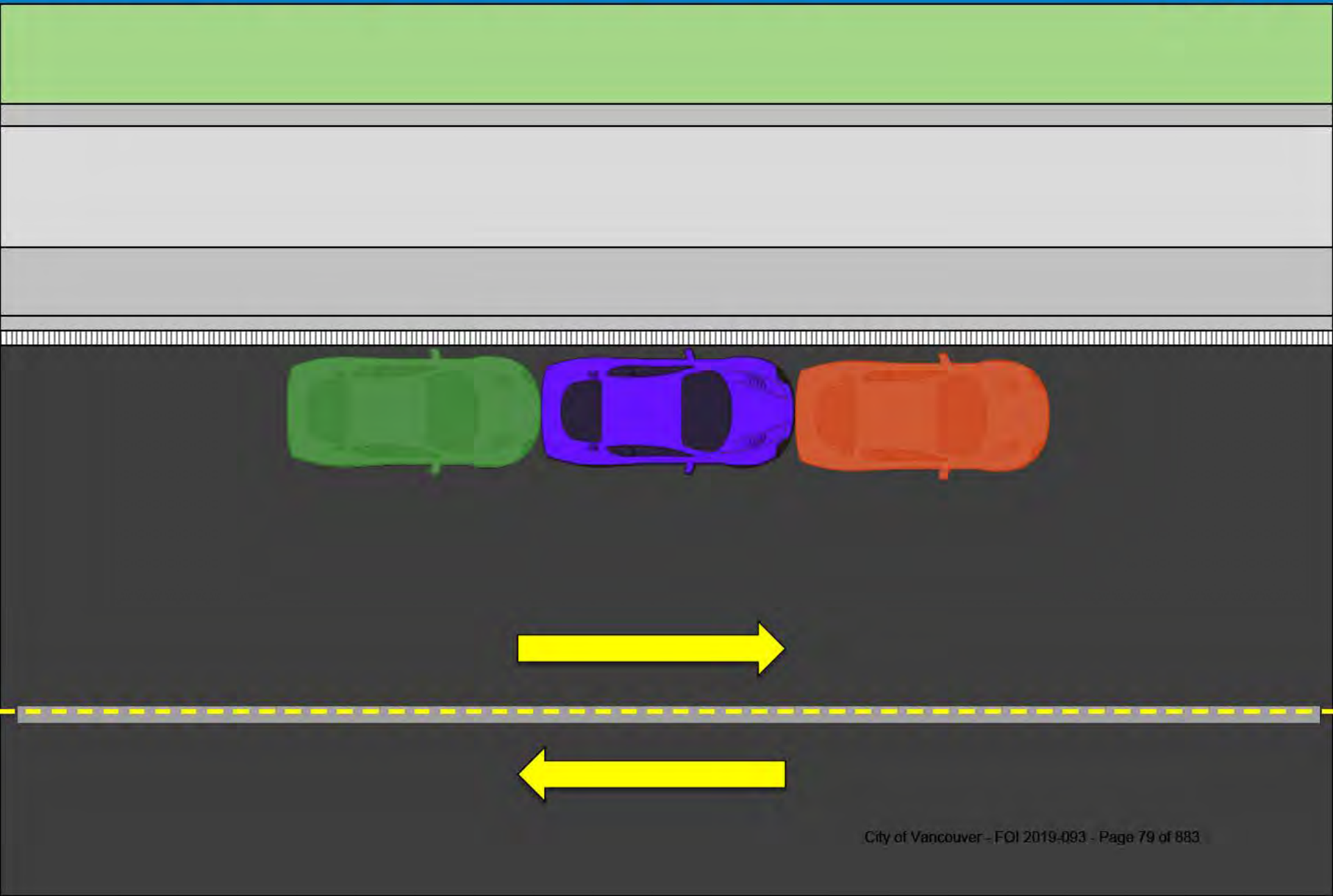
Proximity to things – Example for 17.5b



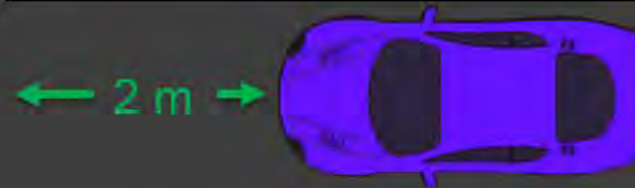
Proximity to things – Example for 17.5c



Proximity to things – Example for 17.6d



Proximity to things – Example for 19.1a



LANE

LANE

Proximity to things – Example for 19.1b



LANE



STREET

Proximity to things – Example for 19.1c

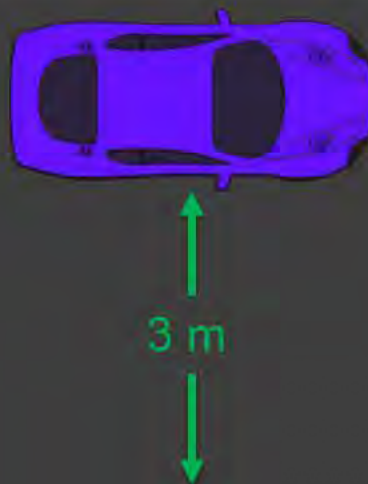


LANE

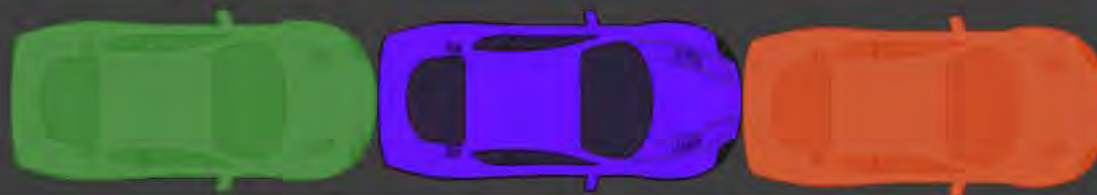
STREET



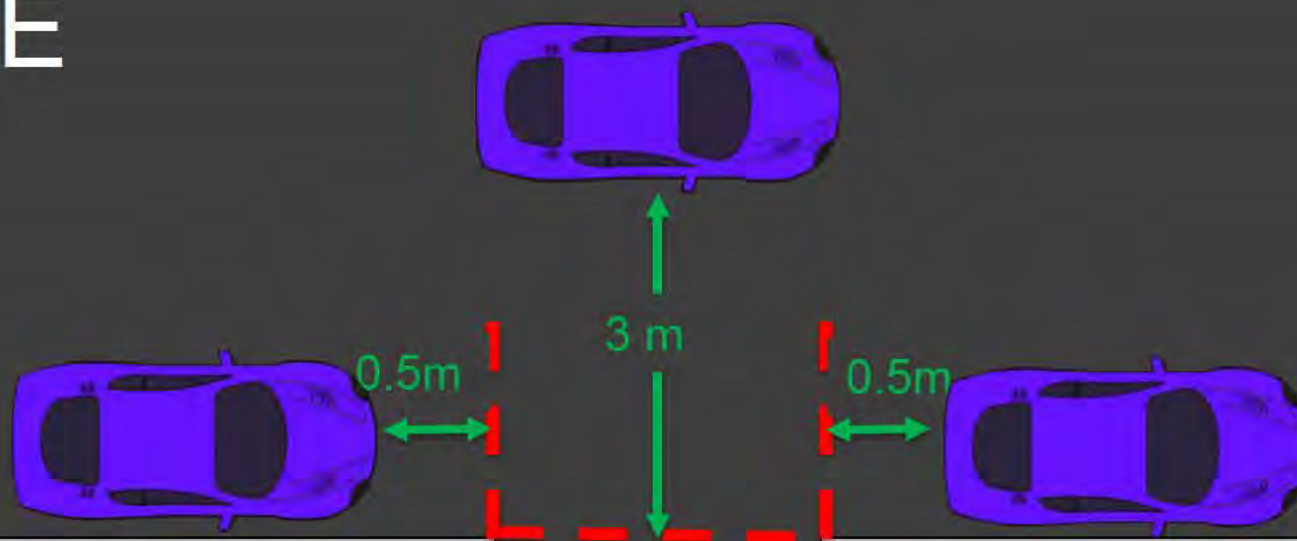
LANE



LANE

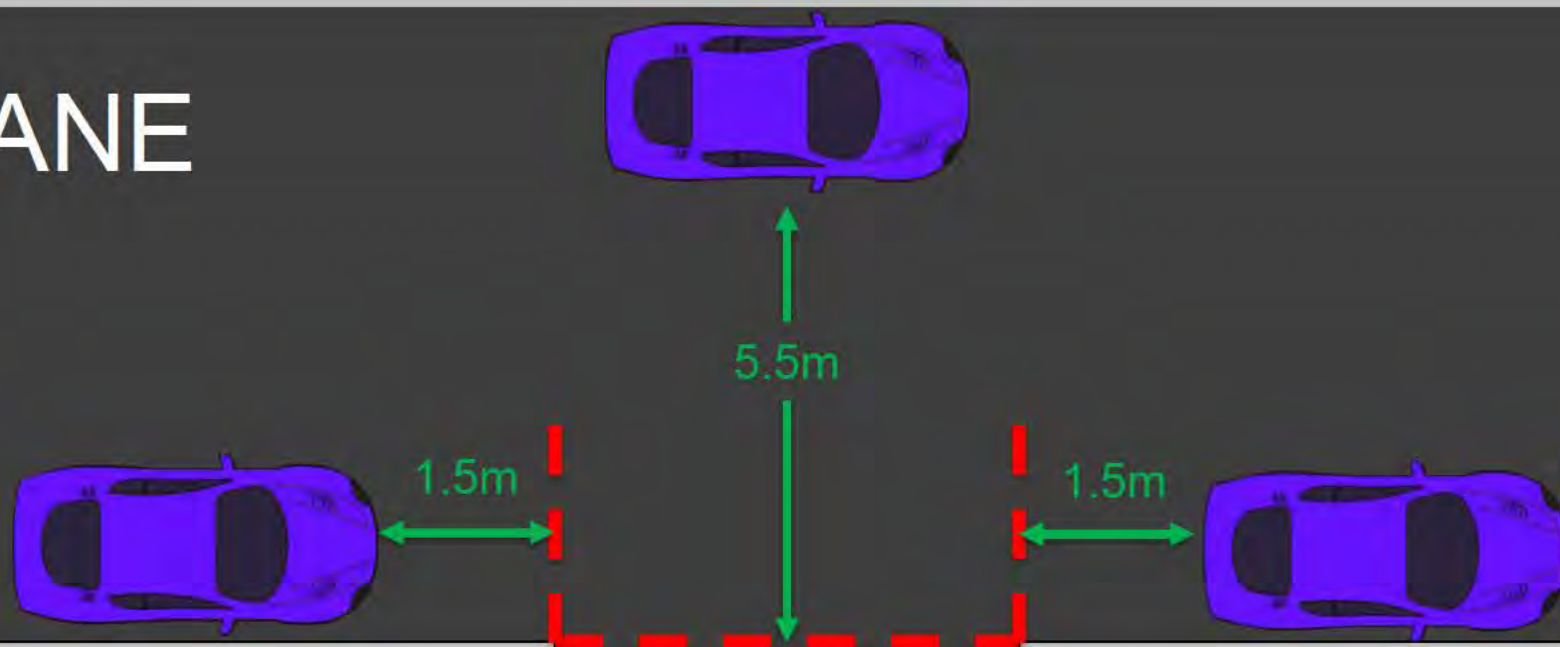


LANE



Fire Door

LANE



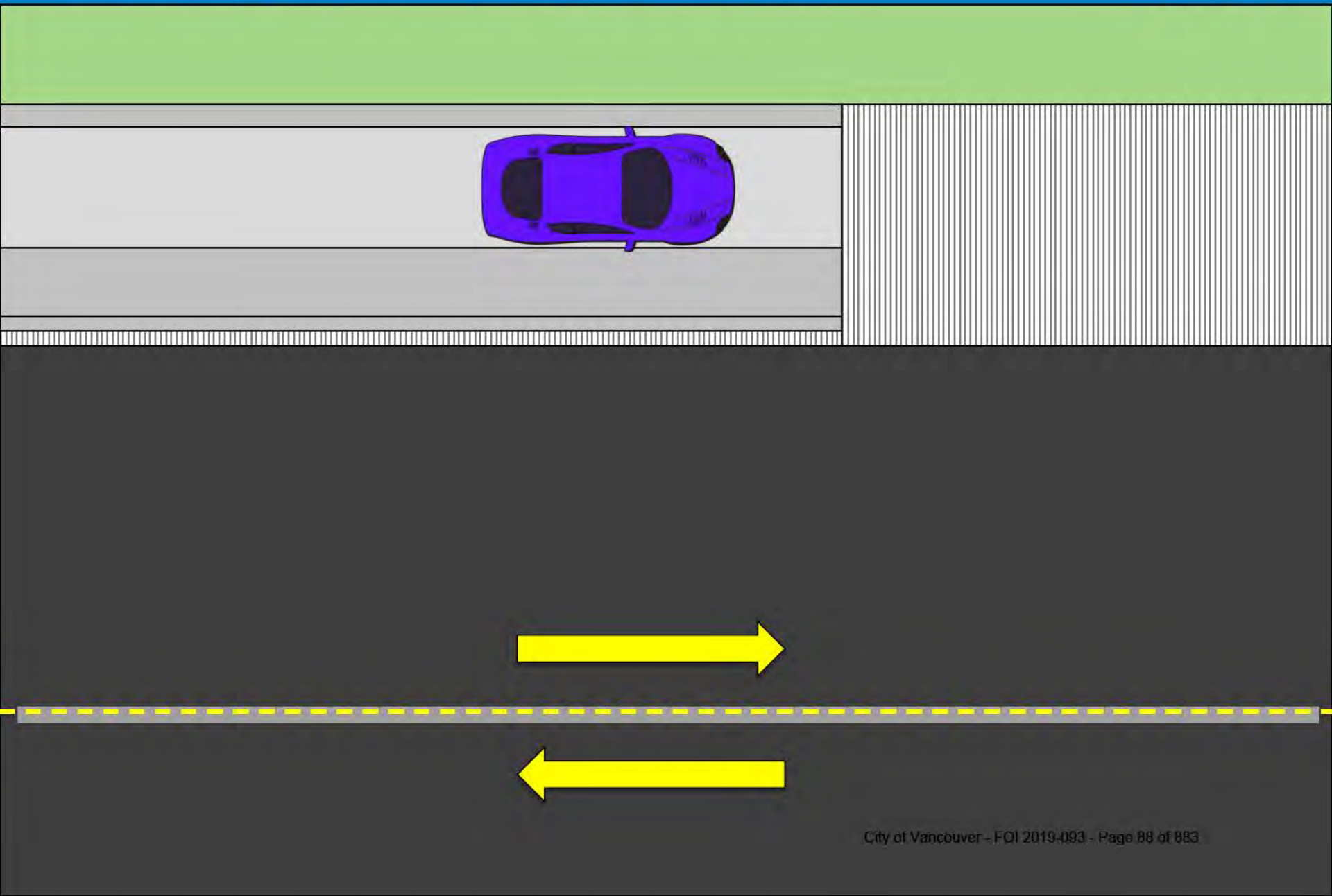
Garage

Boulevard related

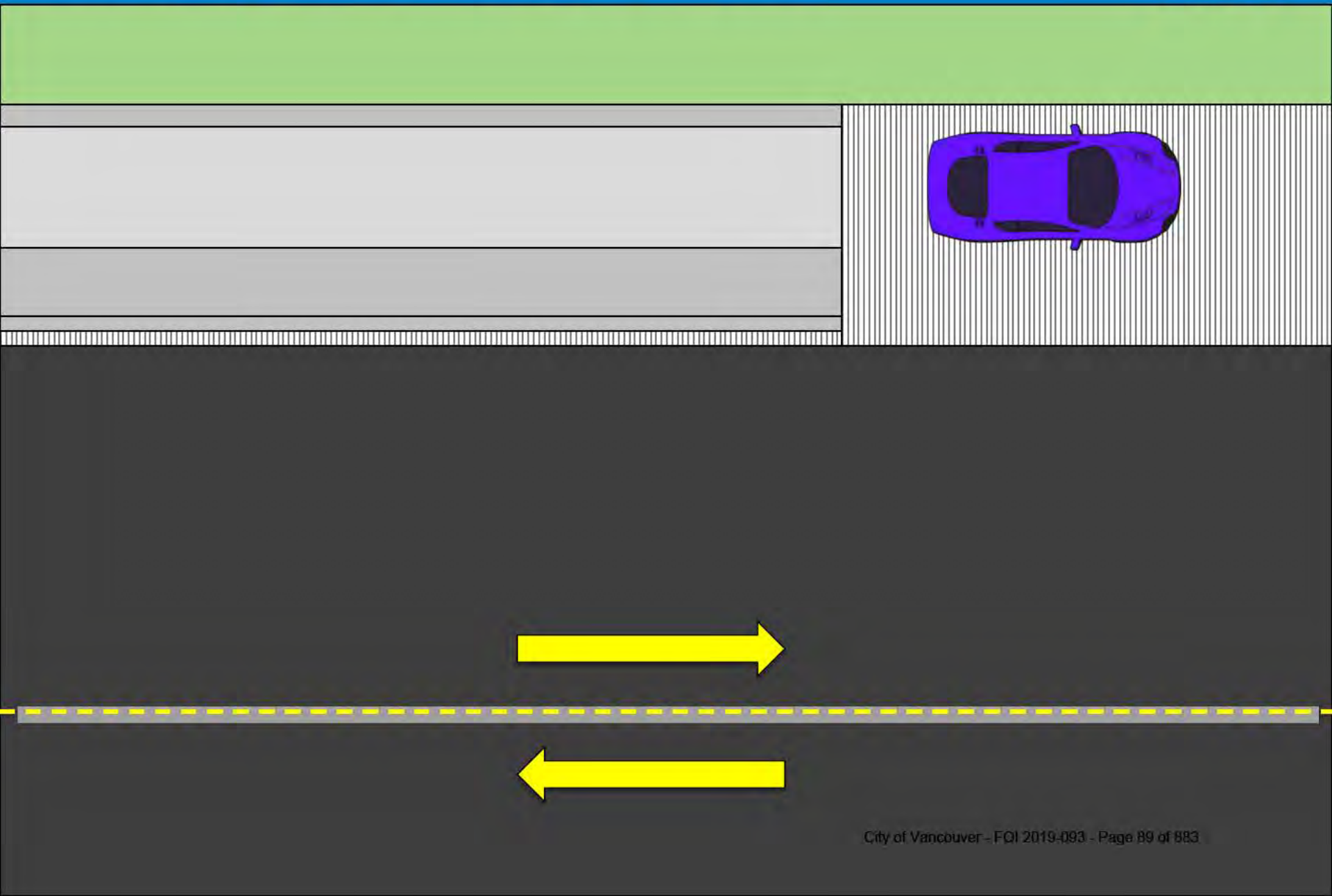
2849 - Stopping - Street		2849 - Stopping & Parking - Lanes	
17.1	No Stopping Anytime / Temporary No Stopping	19.1a	In Lane - Too Close to Travel Portion (2m)
17.2a	Stop Sign (6m)	19.1b	In Lane - Too Close to Sidewalk (2m)
17.2b	Fire hall (6m, 25m)	19.1c	In Lane - Too Close to Road Edge (no sdwk) (5m)
17.2c	Fire Hydrant (5m each side of centre)	19.1d	In Lane - <3m Clearance (3m)
17.2d	Sidewalk Crossing (1.5m)	19.1e	In Lane - Proximity
17.2e	Garbage Container (1.5m)	19.1f	In Lane - Fire Door (0.5m, 3m)
17.2f	Building / Excavation Site	19.1g	In Lane - Blocked Driveway/Garage (1.5m, 5.5m)
17.2g	Stop on a Bridge	19.1h	In Lane - Non-Com / Commercial Status O/T
17.2h	Alongside a Median / Island / Traffic Circle	19.1i	In Lane - within certain streets*
17.2i	Curbed Road <5m	19.1j	In Lane - WEP / Robson North
17.2j	Reserved Class	2849 - Parking - Large Vehicles / Oversize	
17.3	Bus Zone (36m)	20.1a	3-Hour Oversize (ADJ business 6am-6pm)
17.4a	On Crosswalk	20.1b	Oversize (10pm-6am)
17.4b	Too Close to Crosswalk (6m)	20.2	3-Hour Oversize (ADJ other 6am-10pm) see note
17.4c	On Sidewalk	20.3	Unattached Trailer (No Motive Power)
17.4d	On Sidewalk Crossing	2849 - Restricted Stopping & Parking Charges	
17.4e	On the Boulevard	21.1	Passenger Zone
17.4f	In the Intersection	21.3	Loading Zone
17.5a	Too Close to Lane (1.5m)	21.5	Commercial Loading Zone
17.5b	Too Close to Sidewalk (6m)	21.7	Tour Bus Zone
17.5c	Too Close to Road Edge (9m)	2849 - Impeding traffic on Street Prohibited	
2849 - Parking - Streets		72.A1	Abandoned Vehicle
17.6a	No Parking	2952 - METERS	
17.6b	Permit Parking	4.1	Outside metered space
17.6c	In Narrow (<6m) Curbless St. <3m Clearance (3m)	4.2	Not parallel to curb
17.6d	Proximity	4.3	Facing wrong way in metered spot
17.6e	Time Limits	5.3a	Overtime at meter
17.6f	3-Hour Bylaw - Residential (8am-6pm)	5.4aii	Four flashing zeros
17.6g	Hotel Park (6m each side of centre)	5.4aiii	Meter out of order
17.7	Avoid Time in Time Limit Zone	5.4b	Pay station expired
18.1a	Not Parallel / Angle Stopped	9344 - NOISE & EMISSION ABATEMENT	
18.1b	Opposite Direction of Traffic	2.7i	Idle 3mins, 10,000kg or less
18.1c	Too Far from Curb (30cm)	2.7ii	Idle 3mins, 10,000kg or less (Unattended*)
18.2	Not Angle Parked	2.7Ai	Idle 3mins, over 10,000kg
18.3	Wheels Not Turned	2.7Aii	Idle 3mins, over 10,000kg (Unattended*)

Some of these were also on the proximity list, but it can be helpful to group these bylaws together

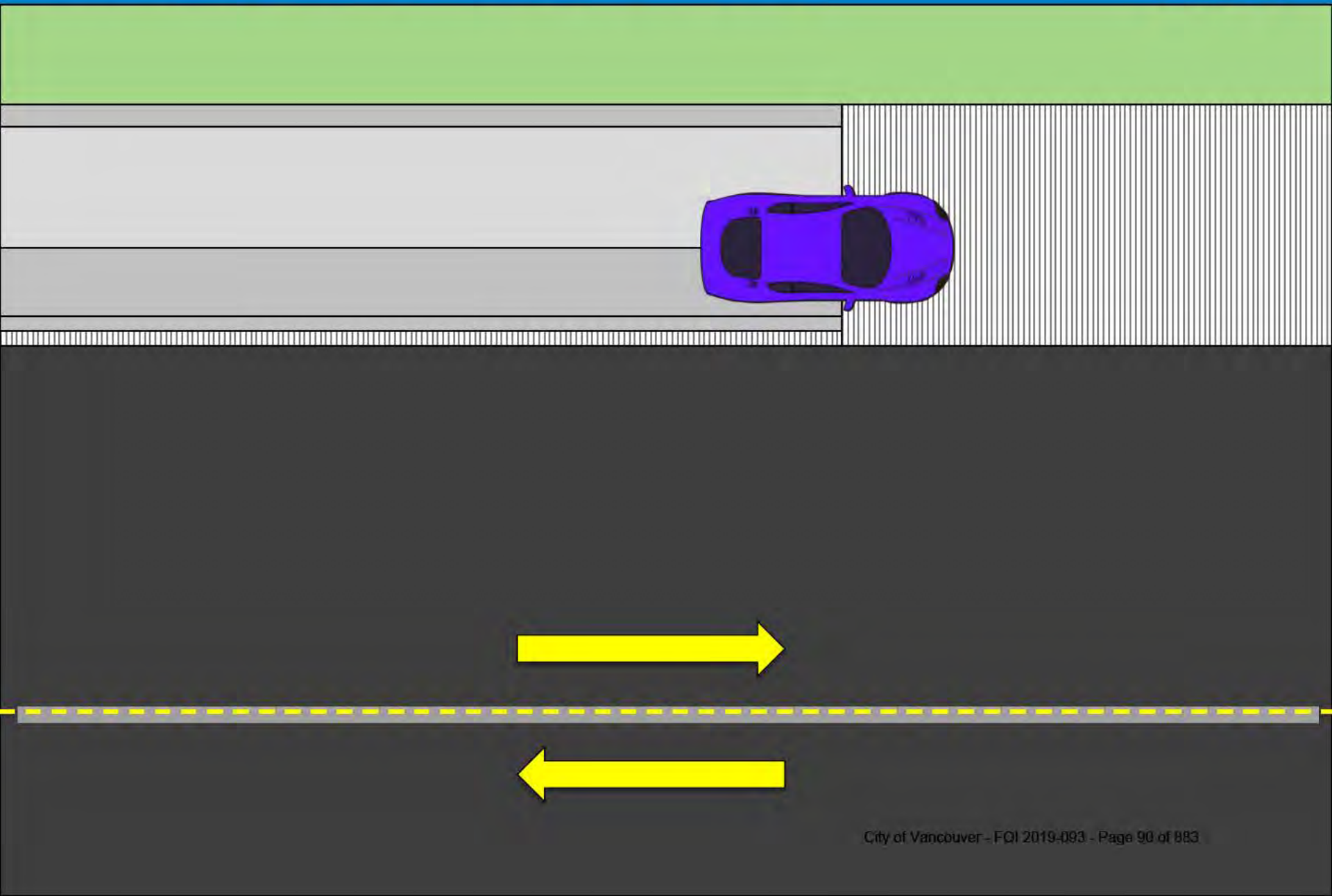
Boulevard Related – Example for 17.4c



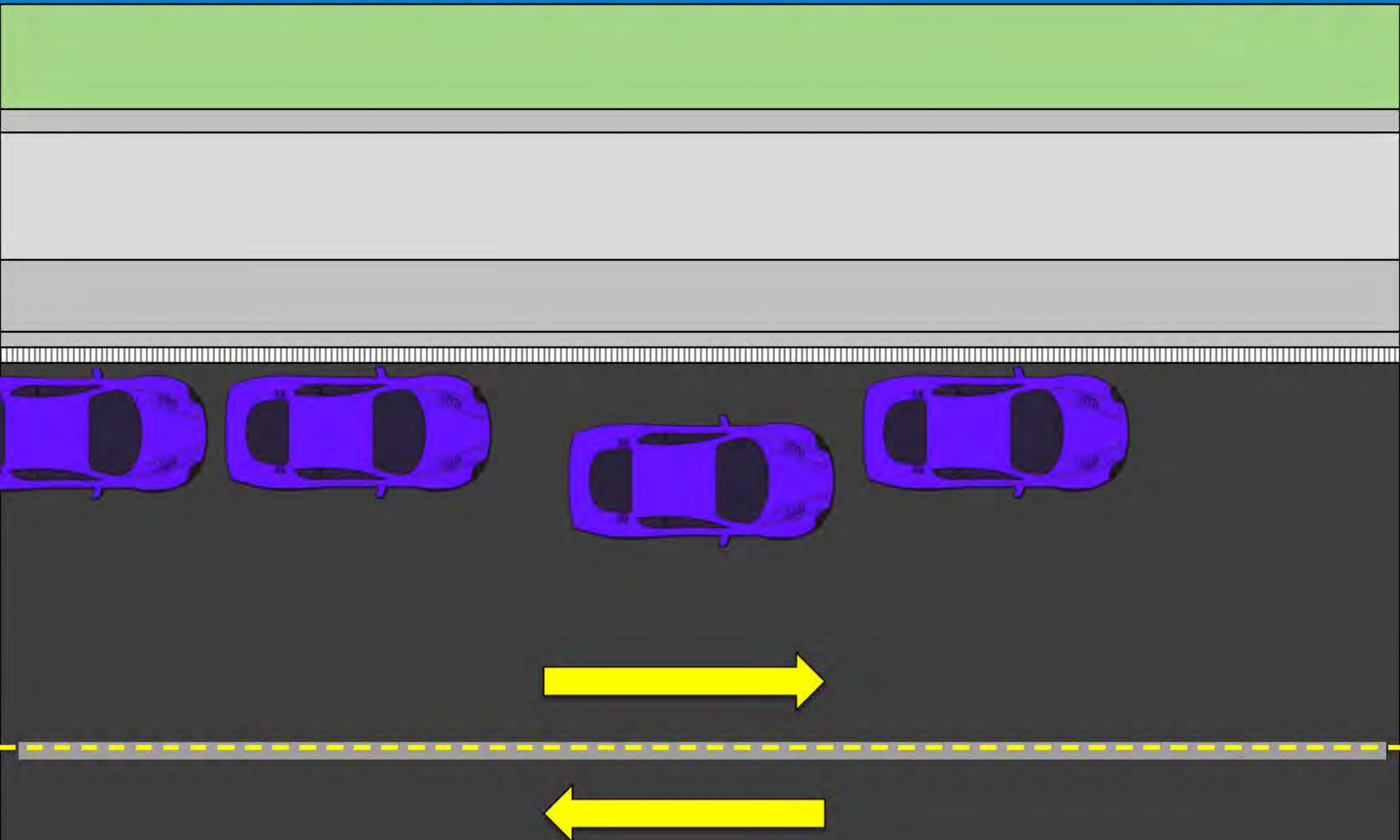
Boulevard Related – Example for 17.4d



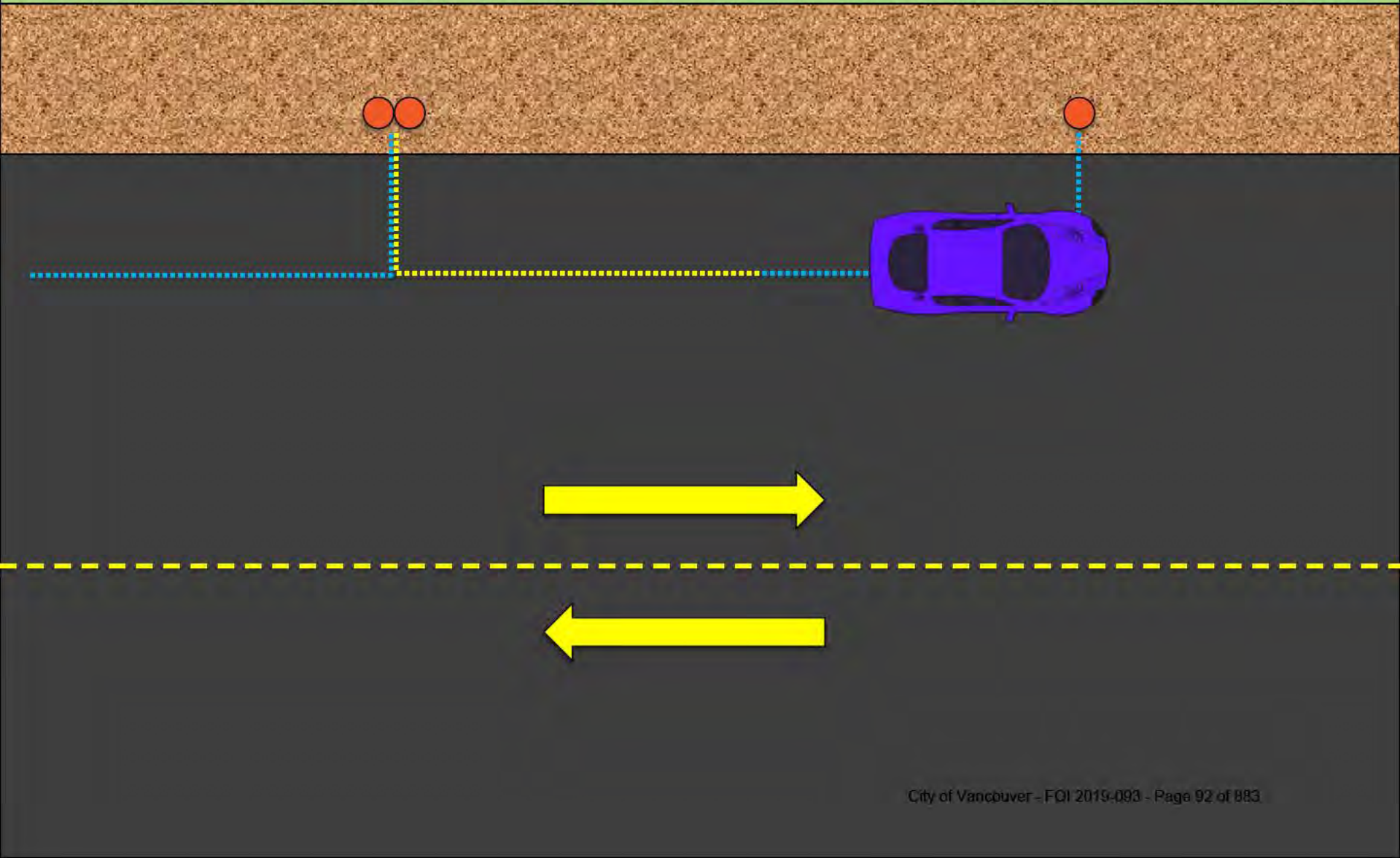
Boulevard Related – Example for 17.4e



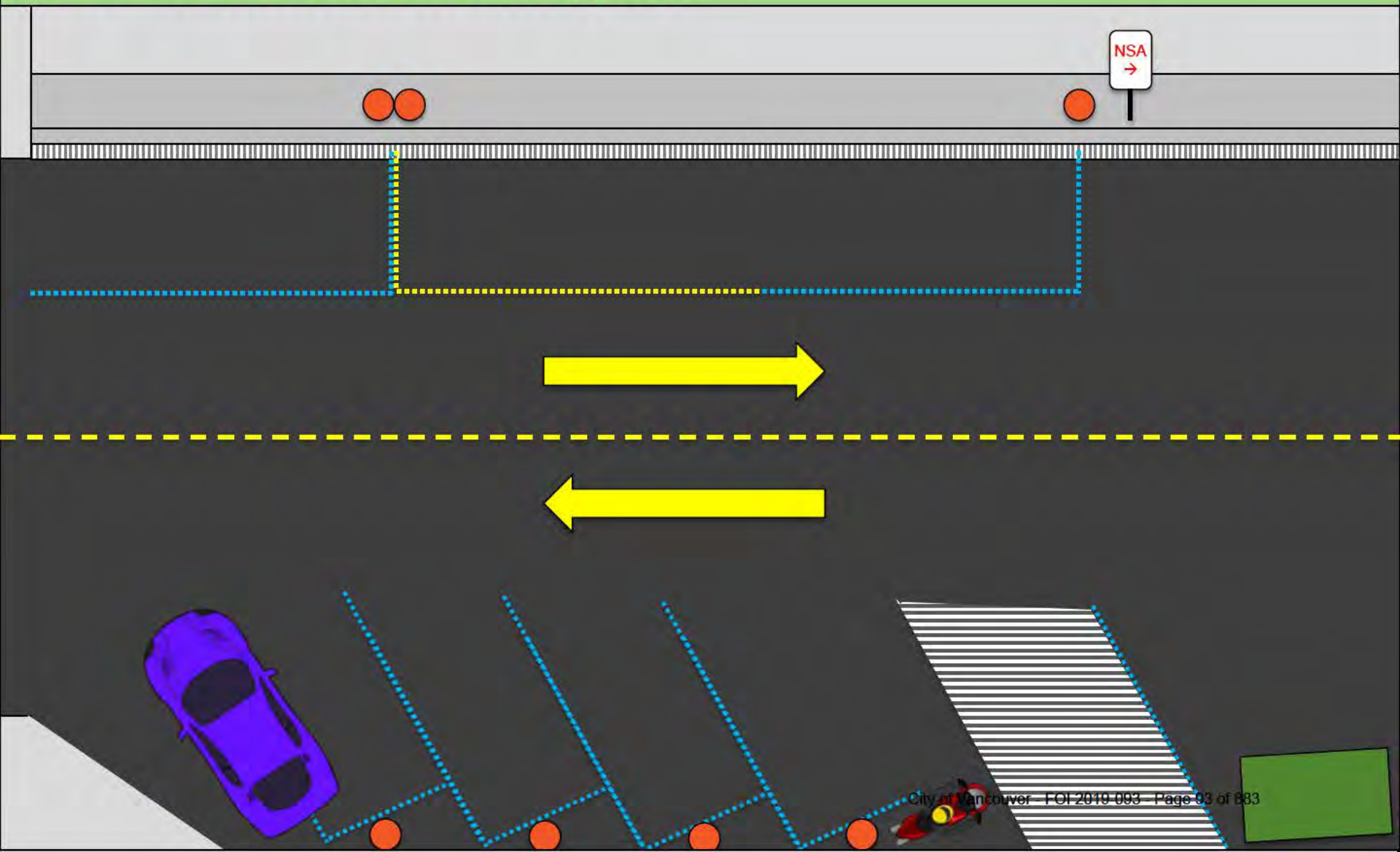
Boulevard Related – Example for 18.1c



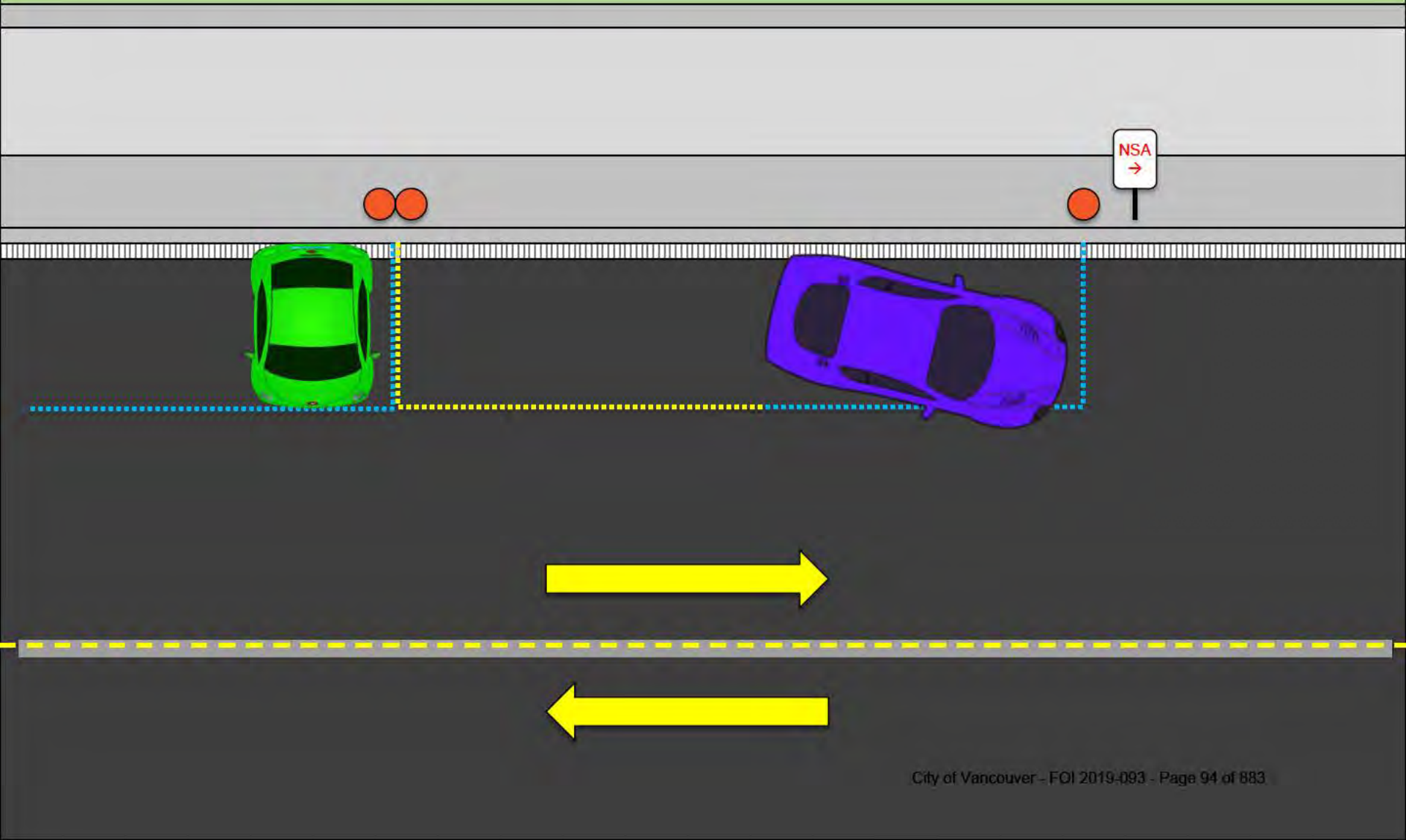
2952 4.1 Outside Meter Space



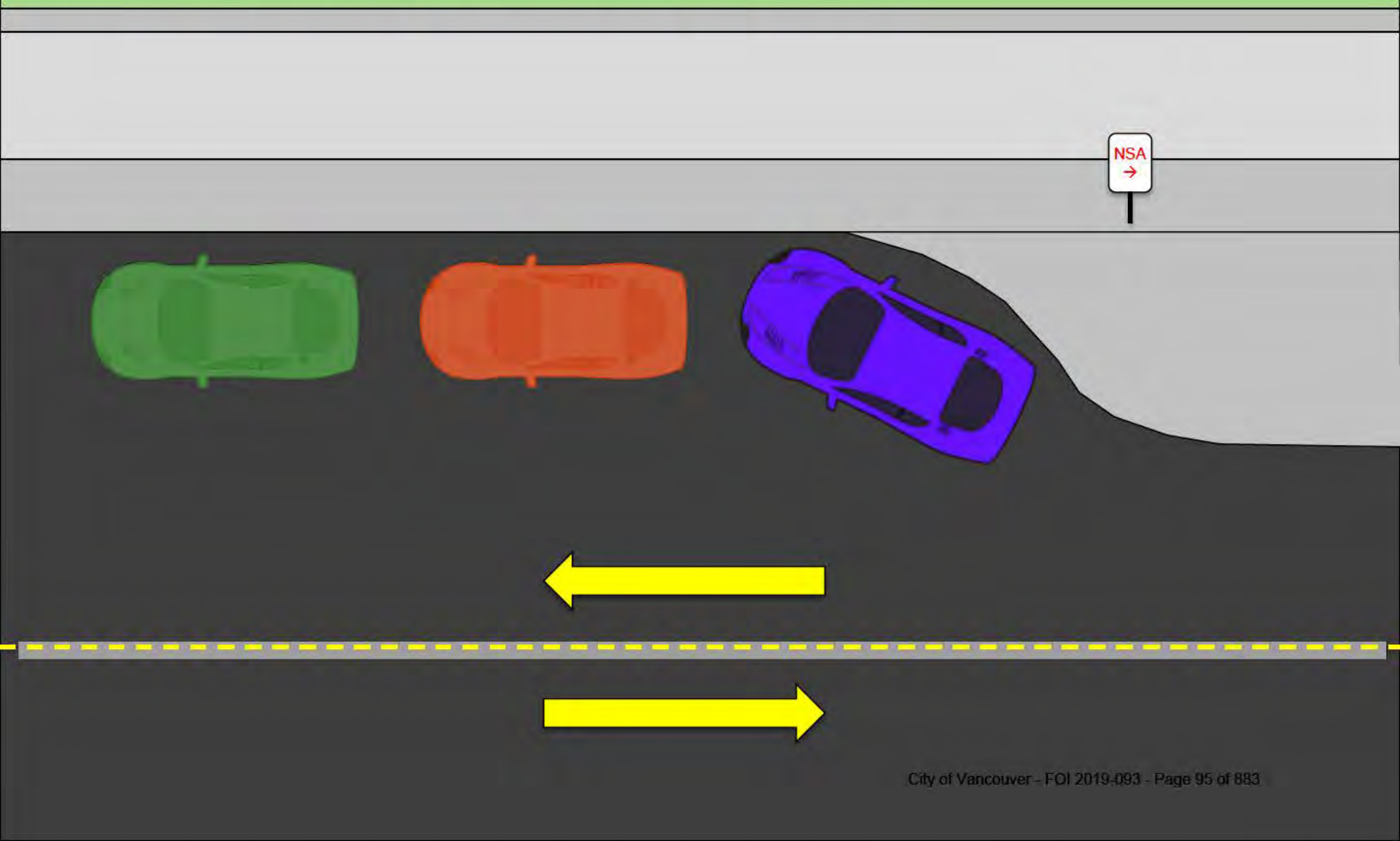
2952 4.1 Outside Meter Space



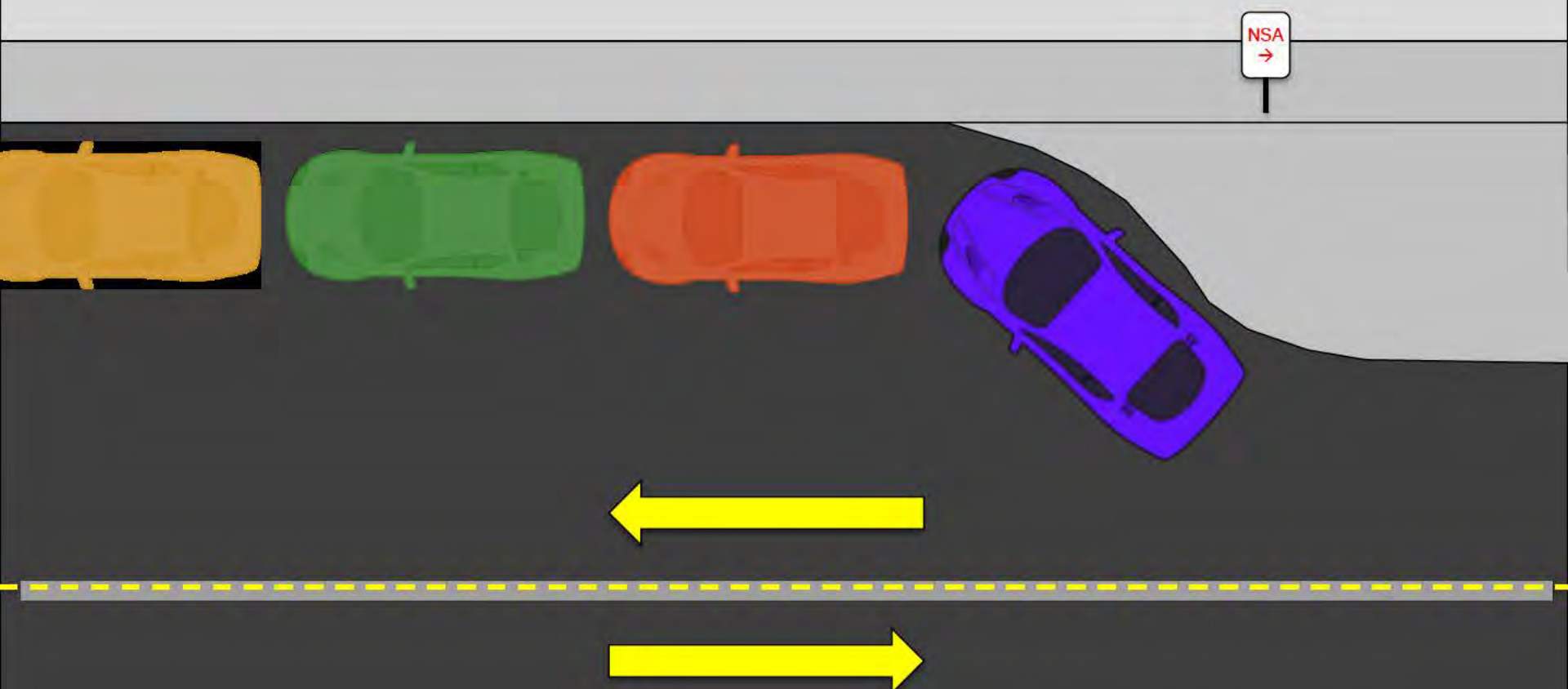
2952 4.2 Not Parallel to Curb



2849 ? Which bylaw would you use?



2849 ? Which bylaw would you use?



Clearance of Corner

2849 - Stopping - Street		2849 - Stopping & Parking - Lanes	
17.1	No Stopping Anytime / Temporary No Stopping	19.1a	In Lane - Too Close to Travel Portion (2m)
17.2a	Stop Sign (6m)	19.1b	In Lane - Too Close to Sidewalk (2m)
17.2b	Fire hall (6m, 25m)	19.1c	In Lane - Too Close to Road Edge (no sdwk) (5m)
17.2c	Fire Hydrant (5m each side of centre)	19.1d	In Lane - <3m Clearance (3m)
17.2d	Sidewalk Crossing (1.5m)	19.1e	In Lane - Proximity
17.2e	Garbage Container (1.5m)	19.1f	In Lane - Fire Door (0.5m, 3m)
17.2f	Building / Excavation Site	19.1g	In Lane - Blocked Driveway/Garage (1.5m, 5.5m)
17.2g	Stop on a Bridge	19.1h	In Lane - Non-Com / Commercial Status O/T
17.2h	Alongside a Median / Island / Traffic Circle	19.1i	In Lane - within certain streets*
17.2i	Curbed Road <5m	19.1j	In Lane - WEP / Robson North
17.2j	Reserved Class	2849 - Parking - Large Vehicles / Oversize	
17.3	Bus Zone (36m)	20.1a	3-Hour Oversize (ADJ business 6am-6pm)
17.4a	On Crosswalk	20.1b	Oversize (10pm-6am)
17.4b	Too Close to Crosswalk (6m)	20.2	3-Hour Oversize (ADJ other 6am-10pm) see note
17.4c	On Sidewalk	20.3	Unattached Trailer (No Motive Power)
17.4d	On Sidewalk Crossing	2849 - Restricted Stopping & Parking Charges	
17.4e	On the Boulevard	21.1	Passenger Zone
17.4f	In the Intersection	21.3	Loading Zone
17.5a	Too Close to Lane (1.5m)	21.5	Commercial Loading Zone
17.5b	Too Close to Sidewalk (6m)	21.7	Tour Bus Zone
17.5c	Too Close to Road Edge (9m)	2849 - Impeding traffic on Street Prohibited	
2849 - Parking - Streets		72.A1	Abandoned Vehicle
17.6a	No Parking	2952 - METERS	
17.6b	Permit Parking	4.1	Outside metered space
17.6c	In Narrow (<6m) Curbless St. <3m Clearance (3m)	4.2	Not parallel to curb
17.6d	Proximity	4.3	Facing wrong way in metered spot
17.6e	Time Limits	5.3a	Overtime at meter
17.6f	3-Hour Bylaw - Residential (8am-6pm)	5.4aii	Four flashing zeros
17.6g	Hotel Park (6m each side of centre)	5.4aiii	Meter out of order
17.7	Avoid Time in Time Limit Zone	5.4b	Pay station expired
18.1a	Not Parallel / Angle Stopped	9344 - NOISE & EMISSION ABATEMENT	
18.1b	Opposite Direction of Traffic	2.7i	Idle 3mins, 10,000kg or less
18.1c	Too Far from Curb (30cm)	2.7ii	Idle 3mins, 10,000kg or less (Unattended*)
18.2	Not Angle Parked	2.7Ai	Idle 3mins, over 10,000kg
18.3	Wheels Not Turned	2.7Aii	Idle 3mins, over 10,000kg (Unattended*)

Some of these were also on the proximity list, but it can be helpful to group these bylaws together

Clearance of Roadway

2849 - Stopping - Street		2849 - Stopping & Parking - Lanes	
17.1	No Stopping Anytime / Temporary No Stopping	19.1a	In Lane - Too Close to Travel Portion (2m)
17.2a	Stop Sign (6m)	19.1b	In Lane - Too Close to Sidewalk (2m)
17.2b	Fire hall (6m, 25m)	19.1c	In Lane - Too Close to Road Edge (no sdwk) (5m)
17.2c	Fire Hydrant (5m each side of centre)	19.1d	In Lane - <3m Clearance (3m)
17.2d	Sidewalk Crossing (1.5m)	19.1e	In Lane - Proximity
17.2e	Garbage Container (1.5m)	19.1f	In Lane - Fire Door (0.5m, 3m)
17.2f	Building / Excavation Site	19.1g	In Lane - Blocked Driveway/Garage (1.5m, 5.5m)
17.2g	Stop on a Bridge	19.1h	In Lane - Non-Com / Commercial Status O/T
17.2h	Alongside a Median / Island / Traffic Circle	19.1i	In Lane - within certain streets*
17.2i	Curbed Road <5m	19.1j	In Lane - WEP / Robson North
17.2j	Reserved Class	2849 - Parking - Large Vehicles / Oversize	
17.3	Bus Zone (36m)	20.1a	3-Hour Oversize (ADJ business 6am-6pm)
17.4a	On Crosswalk	20.1b	Oversize (10pm-6am)
17.4b	Too Close to Crosswalk (6m)	20.2	3-Hour Oversize (ADJ other 6am-10pm) see note
17.4c	On Sidewalk	20.3	Unattached Trailer (No Motive Power)
17.4d	On Sidewalk Crossing	2849 - Restricted Stopping & Parking Charges	
17.4e	On the Boulevard	21.1	Passenger Zone
17.4f	In the Intersection	21.3	Loading Zone
17.5a	Too Close to Lane (1.5m)	21.5	Commercial Loading Zone
17.5b	Too Close to Sidewalk (6m)	21.7	Tour Bus Zone
17.5c	Too Close to Road Edge (9m)	2849 - Impeding traffic on Street Prohibited	
2849 - Parking - Streets		72.A1	Abandoned Vehicle
17.6a	No Parking	2952 - METERS	
17.6b	Permit Parking	4.1	Outside metered space
17.6c	In Narrow (<6m) Curbless St. <3m Clearance (3m)	4.2	Not parallel to curb
17.6d	Proximity	4.3	Facing wrong way in metered spot
17.6e	Time Limits	5.3a	Overtime at meter
17.6f	3-Hour Bylaw - Residential (8am-6pm)	5.4aii	Four flashing zeros
17.6g	Hotel Park (6m each side of centre)	5.4aiii	Meter out of order
17.7	Avoid Time in Time Limit Zone	5.4b	Pay station expired
18.1a	Not Parallel / Angle Stopped	9344 - NOISE & EMISSION ABATEMENT	
18.1b	Opposite Direction of Traffic	2.7i	Idle 3mins, 10,000kg or less
18.1c	Too Far from Curb (30cm)	2.7ii	Idle 3mins, 10,000kg or less (Unattended*)
18.2	Not Angle Parked	2.7Ai	Idle 3mins, over 10,000kg
18.3	Wheels Not Turned	2.7Aii	Idle 3mins, over 10,000kg (Unattended*)

These are very similar to corner clearances, but different enough to make a small sub-set

17.2 i – Curbed Road <5m



17.6 c – In Narrow (<6m) Curbless St. <3m Clearance (3m)



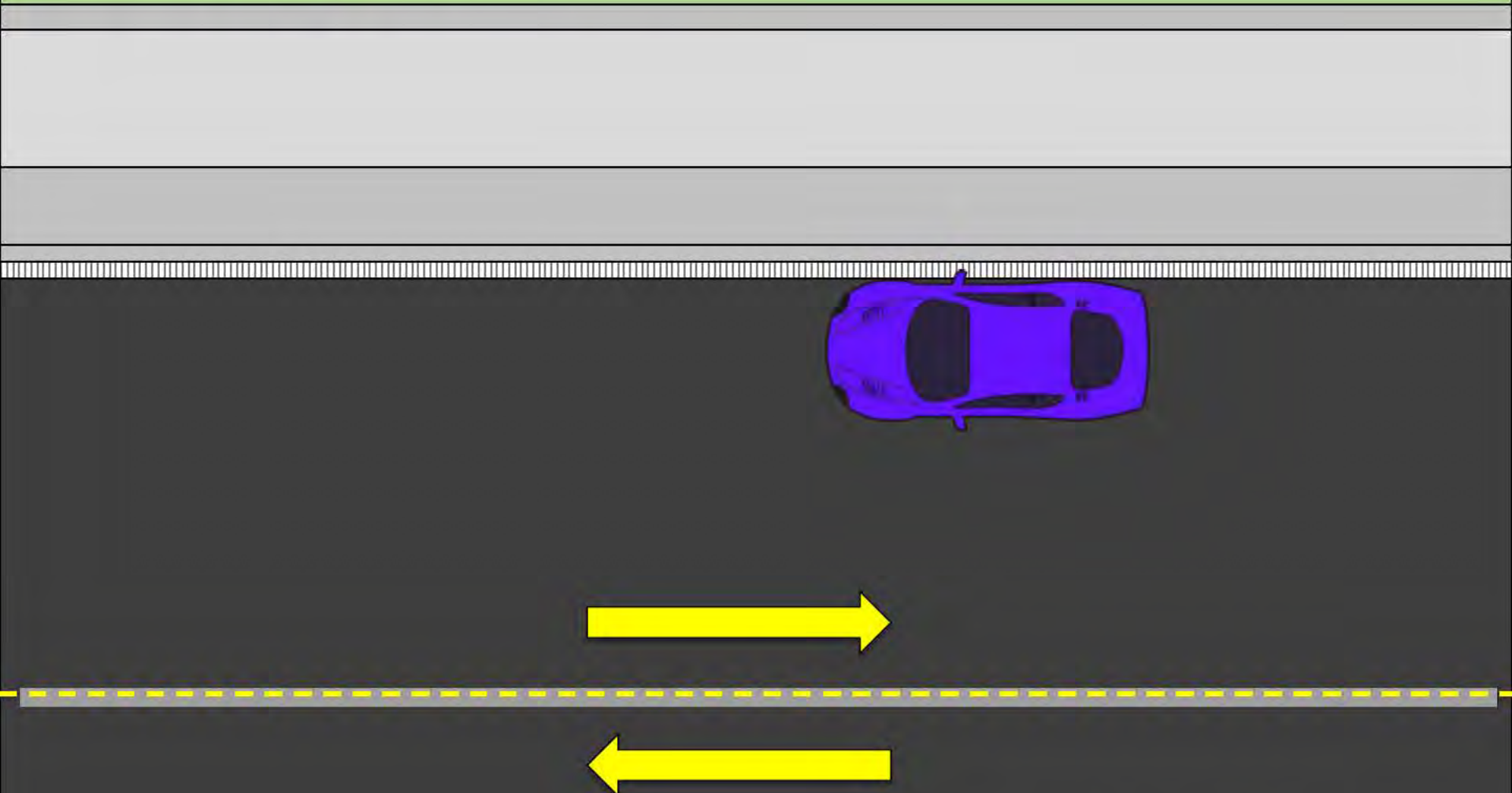
19.1 d – In Lane <3m Clearance (3m)



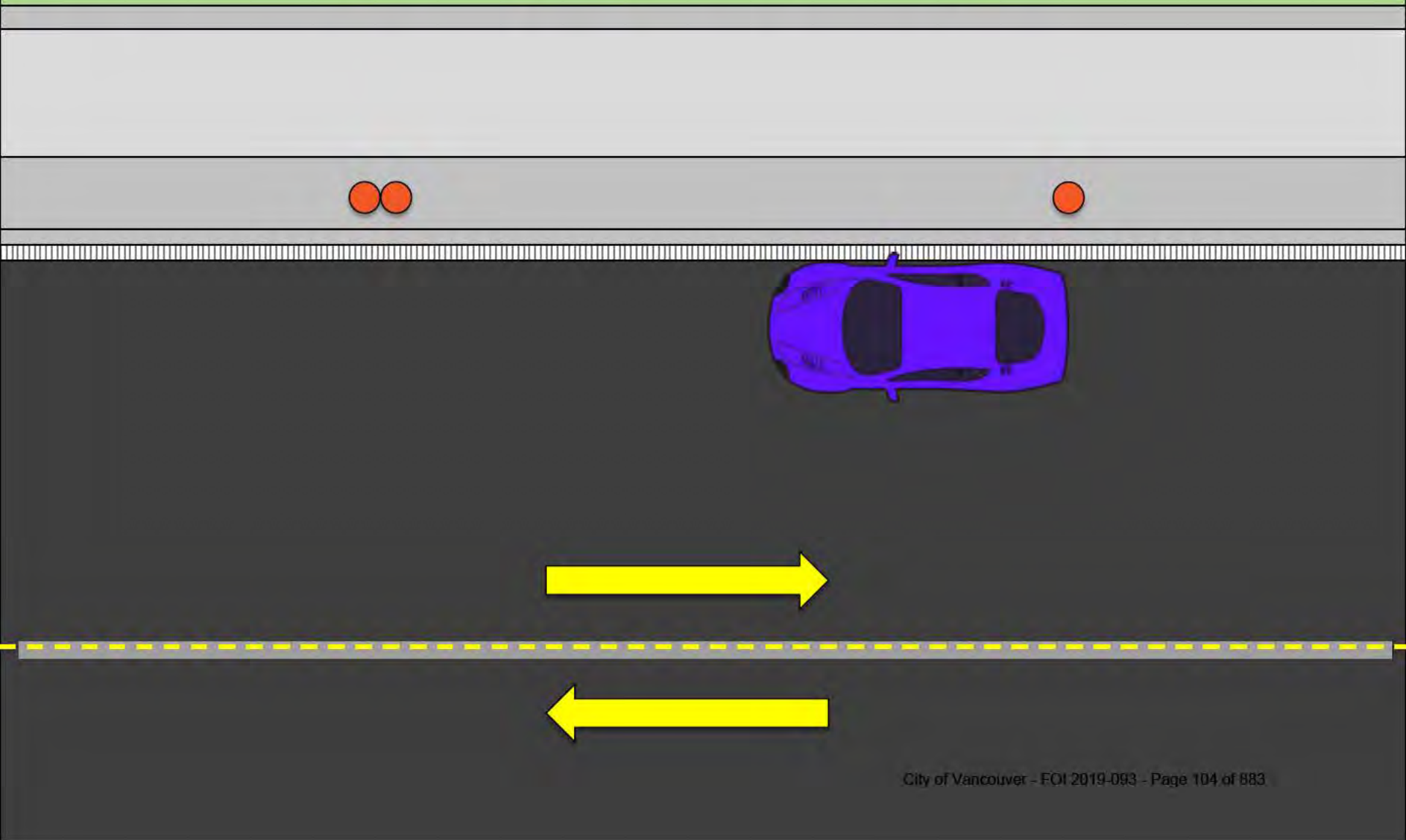
Vehicle Orientation

2849 - Stopping - Street		2849 - Stopping & Parking - Lanes	
17.1	No Stopping Anytime / Temporary No Stopping	19.1a	In Lane - Too Close to Travel Portion (2m)
17.2a	Stop Sign (6m)	19.1b	In Lane - Too Close to Sidewalk (2m)
17.2b	Fire hall (6m, 25m)	19.1c	In Lane - Too Close to Road Edge (no sdwk) (5m)
17.2c	Fire Hydrant (5m each side of centre)	19.1d	In Lane - <3m Clearance (3m)
17.2d	Sidewalk Crossing (1.5m)	19.1e	In Lane - Proximity
17.2e	Garbage Container (1.5m)	19.1f	In Lane - Fire Door (0.5m, 3m)
17.2f	Building / Excavation Site	19.1g	In Lane - Blocked Driveway/Garage (1.5m, 5.5m)
17.2g	Stop on a Bridge	19.1h	In Lane - Non-Com / Commercial Status O/T
17.2h	Alongside a Median / Island / Traffic Circle	19.1i	In Lane - within certain streets*
17.2i	Curbed Road <5m	19.1j	In Lane - WEP / Robson North
17.2j	Reserved Class	2849 - Parking - Large Vehicles / Oversize	
17.3	Bus Zone (36m)	20.1a	3-Hour Oversize (ADJ business 6am-6pm)
17.4a	On Crosswalk	20.1b	Oversize (10pm-6am)
17.4b	Too Close to Crosswalk (6m)	20.2	3-Hour Oversize (ADJ other 6am-10pm) see note
17.4c	On Sidewalk	20.3	Unattached Trailer (No Motive Power)
17.4d	On Sidewalk Crossing	2849 - Restricted Stopping & Parking Charges	
17.4e	On the Boulevard	21.1	Passenger Zone
17.4f	In the Intersection	21.3	Loading Zone
17.5a	Too Close to Lane (1.5m)	21.5	Commercial Loading Zone
17.5b	Too Close to Sidewalk (6m)	21.7	Tour Bus Zone
17.5c	Too Close to Road Edge (9m)	2849 - Impeding traffic on Street Prohibited	
2849 - Parking - Streets		72.A1	Abandoned Vehicle
17.6a	No Parking	2952 - METERS	
17.6b	Permit Parking	4.1	Outside metered space
17.6c	In Narrow (<6m) Curbless St. <3m Clearance (3m)	4.2	Not parallel to curb
17.6d	Proximity	4.3	Facing wrong way in metered spot
17.6e	Time Limits	5.3a	Overtime at meter
17.6f	3-Hour Bylaw - Residential (8am-6pm)	5.4aii	Four flashing zeros
17.6g	Hotel Park (6m each side of centre)	5.4aiii	Meter out of order
17.7	Avoid Time in Time Limit Zone	5.4b	Pay station expired
18.1a	Not Parallel / Angle Stopped	9344 - NOISE & EMISSION ABATEMENT	
18.1b	Opposite Direction of Traffic	2.7i	Idle 3mins, 10,000kg or less
18.1c	Too Far from Curb (30cm)	2.7ii	Idle 3mins, 10,000kg or less (Unattended*)
18.2	Not Angle Parked	2.7Ai	Idle 3mins, over 10,000kg
18.3	Wheels Not Turned	2.7Aii	Idle 3mins, over 10,000kg (Unattended*)

2849 18.1b Opposite Traffic



2952 4.3 Facing Wrong Way in Metered Spot



18.2 Not Angle Parked

s.22(1)



Abandoned / Idling

2849 - Stopping - Street		2849 - Stopping & Parking - Lanes	
17.1	No Stopping Anytime / Temporary No Stopping	19.1a	In Lane - Too Close to Travel Portion (2m)
17.2a	Stop Sign (6m)	19.1b	In Lane - Too Close to Sidewalk (2m)
17.2b	Fire hall (6m, 25m)	19.1c	In Lane - Too Close to Road Edge (no sdwk) (5m)
17.2c	Fire Hydrant (5m each side of centre)	19.1d	In Lane - <3m Clearance (3m)
17.2d	Sidewalk Crossing (1.5m)	19.1e	In Lane - Proximity
17.2e	Garbage Container (1.5m)	19.1f	In Lane - Fire Door (0.5m, 3m)
17.2f	Building / Excavation Site	19.1g	In Lane - Blocked Driveway/Garage (1.5m, 5.5m)
17.2g	Stop on a Bridge	19.1h	In Lane - Non-Com / Commercial Status O/T
17.2h	Alongside a Median / Island / Traffic Circle	19.1i	In Lane - within certain streets*
17.2i	Curbed Road <5m	19.1j	In Lane - WEP / Robson North
17.2j	Reserved Class	2849 - Parking - Large Vehicles / Oversize	
17.3	Bus Zone (36m)	20.1a	3-Hour Oversize (ADJ business 6am-6pm)
17.4a	On Crosswalk	20.1b	Oversize (10pm-6am)
17.4b	Too Close to Crosswalk (6m)	20.2	3-Hour Oversize (ADJ other 6am-10pm) see note
17.4c	On Sidewalk	20.3	Unattached Trailer (No Motive Power)
17.4d	On Sidewalk Crossing	2849 - Restricted Stopping & Parking Charges	
17.4e	On the Boulevard	21.1	Passenger Zone
17.4f	In the Intersection	21.3	Loading Zone
17.5a	Too Close to Lane (1.5m)	21.5	Commercial Loading Zone
17.5b	Too Close to Sidewalk (6m)	21.7	Tour Bus Zone
17.5c	Too Close to Road Edge (9m)	2849 - Impeding traffic on Street Prohibited	
2849 - Parking - Streets		72.A1	Abandoned Vehicle
17.6a	No Parking	2952 - METERS	
17.6b	Permit Parking	4.1	Outside metered space
17.6c	In Narrow (<6m) Curbless St. <3m Clearance (3m)	4.2	Not parallel to curb
17.6d	Proximity	4.3	Facing wrong way in metered spot
17.6e	Time Limits	5.3a	Overtime at meter
17.6f	3-Hour Bylaw - Residential (8am-6pm)	5.4aii	Four flashing zeros
17.6g	Hotel Park (6m each side of centre)	5.4aiii	Meter out of order
17.7	Avoid Time in Time Limit Zone	5.4b	Pay station expired
18.1a	Not Parallel / Angle Stopped	9344 - NOISE & EMISSION ABATEMENT	
18.1b	Opposite Direction of Traffic	2.7i	Idle 3mins, 10,000kg or less
18.1c	Too Far from Curb (30cm)	2.7ii	Idle 3mins, 10,000kg or less (Unattended*)
18.2	Not Angle Parked	2.7Ai	Idle 3mins, over 10,000kg
18.3	Wheels Not Turned	2.7Aii	Idle 3mins, over 10,000kg (Unattended*)

9344 - NOISE & EMISSION ABATEMENT	
2.7i	Idle 3mins, 10,000kg or less
2.7ii	Idle 3mins, 10,000kg or less (Unattended*)
2.7Ai	Idle 3mins, over 10,000kg
2.7Aii	Idle 3mins, over 10,000kg (Unattended*)

Double check
current
Branch
Practice


Meter related

2849 - Stopping - Street		2849 - Stopping & Parking - Lanes	
17.1	No Stopping Anytime / Temporary No Stopping	19.1a	In Lane - Too Close to Travel Portion (2m)
17.2a	Stop Sign (6m)	19.1b	In Lane - Too Close to Sidewalk (2m)
17.2b	Fire hall (6m, 25m)	19.1c	In Lane - Too Close to Road Edge (no sdwk) (5m)
17.2c	Fire Hydrant (5m each side of centre)	19.1d	In Lane - <3m Clearance (3m)
17.2d	Sidewalk Crossing (1.5m)	19.1e	In Lane - Proximity
17.2e	Garbage Container (1.5m)	19.1f	In Lane - Fire Door (0.5m, 3m)
17.2f	Building / Excavation Site	19.1g	In Lane - Blocked Driveway/Garage (1.5m, 5.5m)
17.2g	Stop on a Bridge	19.1h	In Lane - Non-Com / Commercial Status O/T
17.2h	Alongside a Median / Island / Traffic Circle	19.1i	In Lane - within certain streets*
17.2i	Curbed Road <5m	19.1j	In Lane - WEP / Robson North
17.2j	Reserved Class	2849 - Parking - Large Vehicles / Oversize	
17.3	Bus Zone (36m)	20.1a	3-Hour Oversize (ADJ business 6am-6pm)
17.4a	On Crosswalk	20.1b	Oversize (10pm-6am)
17.4b	Too Close to Crosswalk (6m)	20.2	3-Hour Oversize (ADJ other 6am-10pm) see note
17.4c	On Sidewalk	20.3	Unattached Trailer (No Motive Power)
17.4d	On Sidewalk Crossing	2849 - Restricted Stopping & Parking Charges	
17.4e	On the Boulevard	21.1	Passenger Zone
17.4f	In the Intersection	21.3	Loading Zone
17.5a	Too Close to Lane (1.5m)	21.5	Commercial Loading Zone
17.5b	Too Close to Sidewalk (6m)	21.7	Tour Bus Zone
17.5c	Too Close to Road Edge (9m)	2849 - Impeding traffic on Street Prohibited	
2849 - Parking - Streets		72.A1	Abandoned Vehicle
17.6a	No Parking	2952 - METERS	
17.6b	Permit Parking	4.1	Outside metered space
17.6c	In Narrow (<6m) Curbless St. <3m Clearance (3m)	4.2	Not parallel to curb
17.6d	Proximity	4.3	Facing wrong way in metered spot
17.6e	Time Limits	5.3a	Overtime at meter
17.6f	3-Hour Bylaw - Residential (8am-6pm)	5.4aii	Four flashing zeros
17.6g	Hotel Park (6m each side of centre)	5.4aiii	Meter out of order
17.7	Avoid Time in Time Limit Zone	5.4b	Pay station expired
18.1a	Not Parallel / Angle Stopped	9344 - NOISE & EMISSION ABATEMENT	
18.1b	Opposite Direction of Traffic	2.7i	Idle 3mins, 10,000kg or less
18.1c	Too Far from Curb (30cm)	2.7ii	Idle 3mins, 10,000kg or less (Unattended*)
18.2	Not Angle Parked	2.7Ai	Idle 3mins, over 10,000kg
18.3	Wheels Not Turned	2.7Aii	Idle 3mins, over 10,000kg (Unattended*)

Bike Lane related

2849 - Stopping - Street		2849 - Stopping & Parking - Lanes	
17.1	No Stopping Anytime / Temporary No Stopping	19.1a	In Lane - Too Close to Travel Portion (2m)
17.2a	Stop Sign (6m)	19.1b	In Lane - Too Close to Sidewalk (2m)
17.2b	Fire hall (6m, 25m)	19.1c	In Lane - Too Close to Road Edge (no sdwk) (5m)
17.2c	Fire Hydrant (5m each side of centre)	19.1d	In Lane - <3m Clearance (3m)
17.2d	Sidewalk Crossing (1.5m)	19.1e	In Lane - Proximity
17.2e	Garbage Container (1.5m)	19.1f	In Lane - Fire Door (0.5m, 3m)
17.2f	Building / Excavation Site	19.1g	In Lane - Blocked Driveway/Garage (1.5m, 5.5m)
17.2g	Stop on a Bridge	19.1h	In Lane - Non-Com / Commercial Status O/T
17.2h	Alongside a Median / Island / Traffic Circle	19.1i	In Lane - within certain streets*
17.2i	Curbed Road <5m	19.1j	In Lane - WEP / Robson North
17.2j	Reserved Class	2849 - Parking - Large Vehicles / Oversize	
17.3	Bus Zone (36m)	20.1a	3-Hour Oversize (ADJ business 6am-6pm)
17.4a	On Crosswalk	20.1b	Oversize (10pm-6am)
17.4b	Too Close to Crosswalk (6m)	20.2	3-Hour Oversize (ADJ other 6am-10pm) see note
17.4c	On Sidewalk	20.3	Unattached Trailer (No Motive Power)
17.4d	On Sidewalk Crossing	2849 - Restricted Stopping & Parking Charges	
17.4e	On the Boulevard	21.1	Passenger Zone
17.4f	In the Intersection	21.3	Loading Zone
17.5a	Too Close to Lane (1.5m)	21.5	Commercial Loading Zone
17.5b	Too Close to Sidewalk (6m)	21.7	Tour Bus Zone
17.5c	Too Close to Road Edge (9m)	2849 - Impeding traffic on Street Prohibited	
2849 - Parking - Streets		72.A1	Abandoned Vehicle
17.6a	No Parking	2952 - METERS	
17.6b	Permit Parking	4.1	Outside metered space
17.6c	In Narrow (<6m) Curbless St. <3m Clearance (3m)	4.2	Not parallel to curb
17.6d	Proximity	4.3	Facing wrong way in metered spot
17.6e	Time Limits	5.3a	Overtime at meter
17.6f	3-Hour Bylaw - Residential (8am-6pm)	5.4aii	Four flashing zeros
17.6g	Hotel Park (6m each side of centre)	5.4aiii	Meter out of order
17.7	Avoid Time in Time Limit Zone	5.4b	Pay station expired
18.1a	Not Parallel / Angle Stopped	9344 - NOISE & EMISSION ABATEMENT	
18.1b	Opposite Direction of Traffic	2.7i	Idle 3mins, 10,000kg or less
18.1c	Too Far from Curb (30cm)	2.7ii	Idle 3mins, 10,000kg or less (Unattended*)
18.2	Not Angle Parked	2.7Ai	Idle 3mins, over 10,000kg
18.3	Wheels Not Turned	2.7Aii	Idle 3mins, over 10,000kg (Unattended*)

Bike Lane Scenario Introduction



Here is a street

- From above

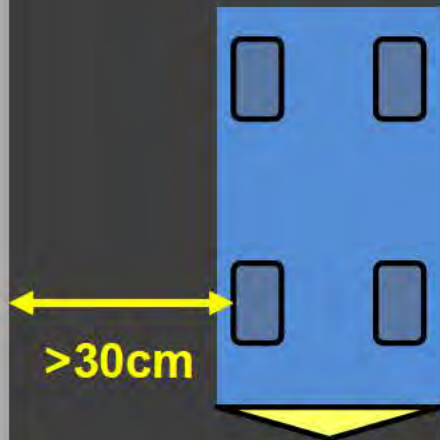
And a sidewalk

And the curb

Here is a vehicle

- Front is the yellow triangle
- We can see the tires
- Parked not in violation

Typical 18.1c



A vehicle

- Parked in violation of...

2849 18.1c

Parked >30cm from
curb

What two points are we
measuring from?

Bike Lane Introduction


Here is a bike lane buffer

- Bike lane is between sidewalk and buffer

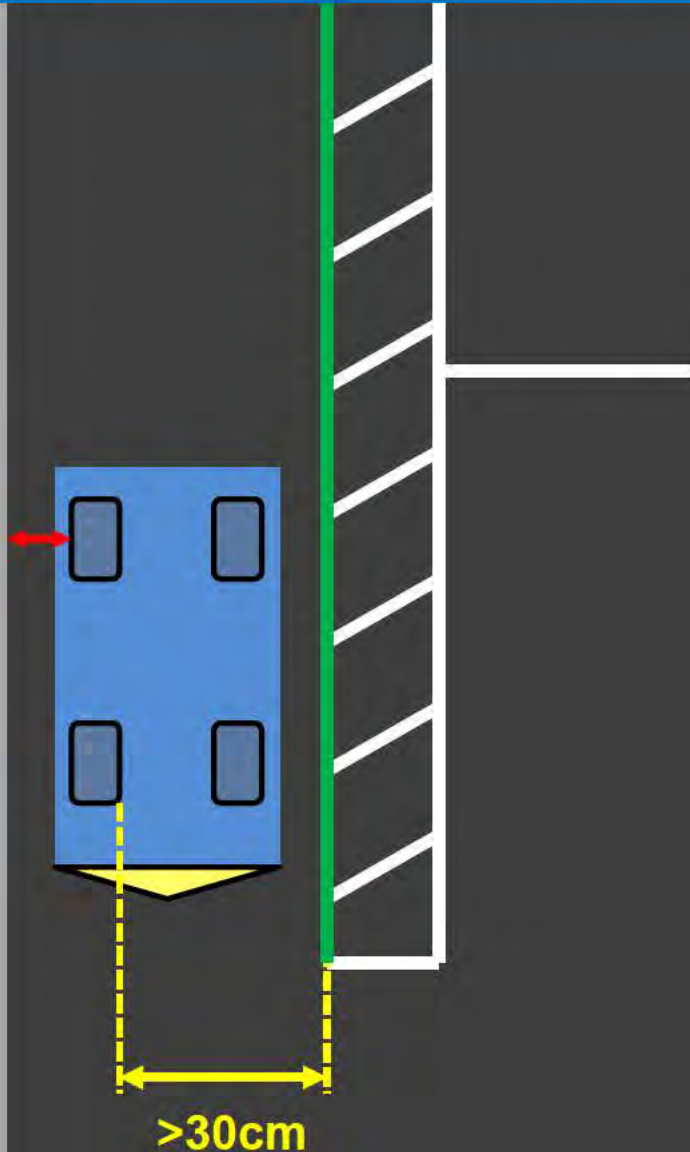
Here are meters and metered spots

Here is a car

- Parked not in violation



18.1c for Bike Lane / Metered Spot



Here is a car parked in violation

The charge being upheld in adjudication is 18.1c

But **NOT** measured from sidewalk curb to the OUTSIDE edge of the vehicle wheel

In this case, the edge of the buffer closest to the bike lane is considered the **curb**

Measure from **that line** to the INSIDE edge of the first wheel to have crossed into the bike lane

Greater than 30 cm

Other for Bike Lane / Metered Spot

Here is a car

- Parked in violation

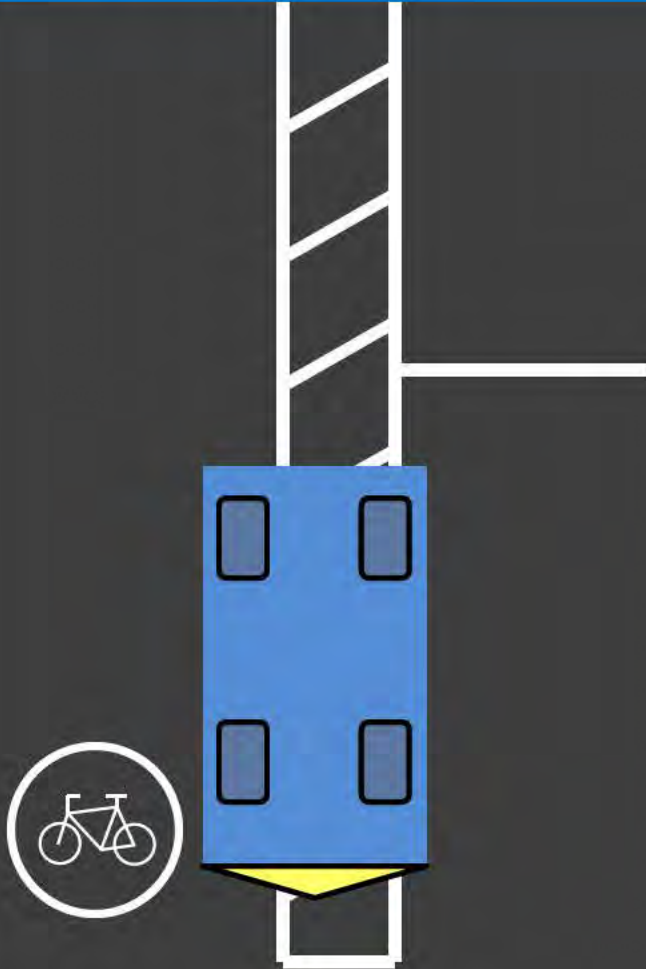
Not in violation of 18.1c

Outside of metered space
could apply

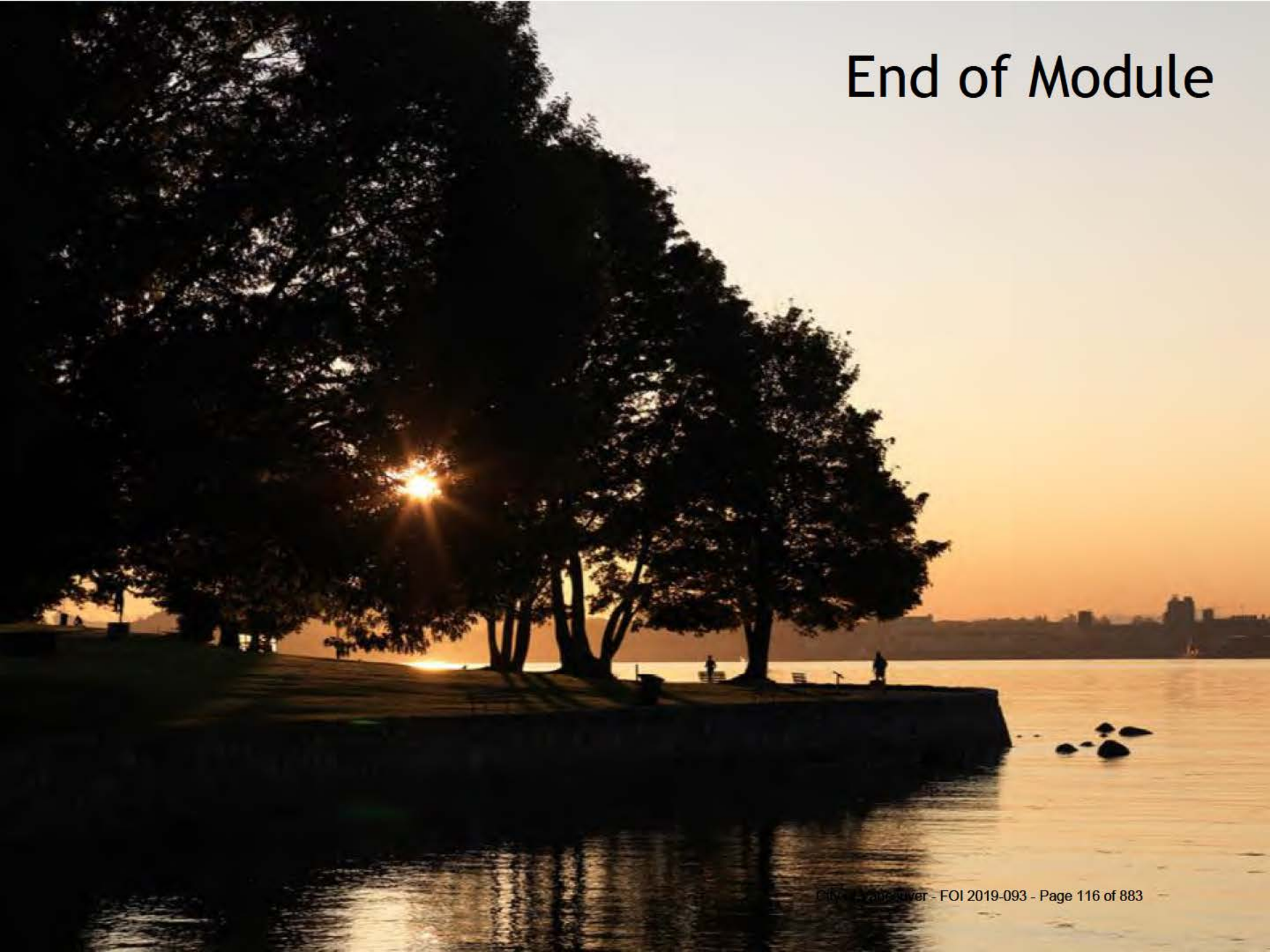
- 2952 4.1

If there is “bike only” signage
close to vehicle, reserved
class could apply

- 2849 17.2j



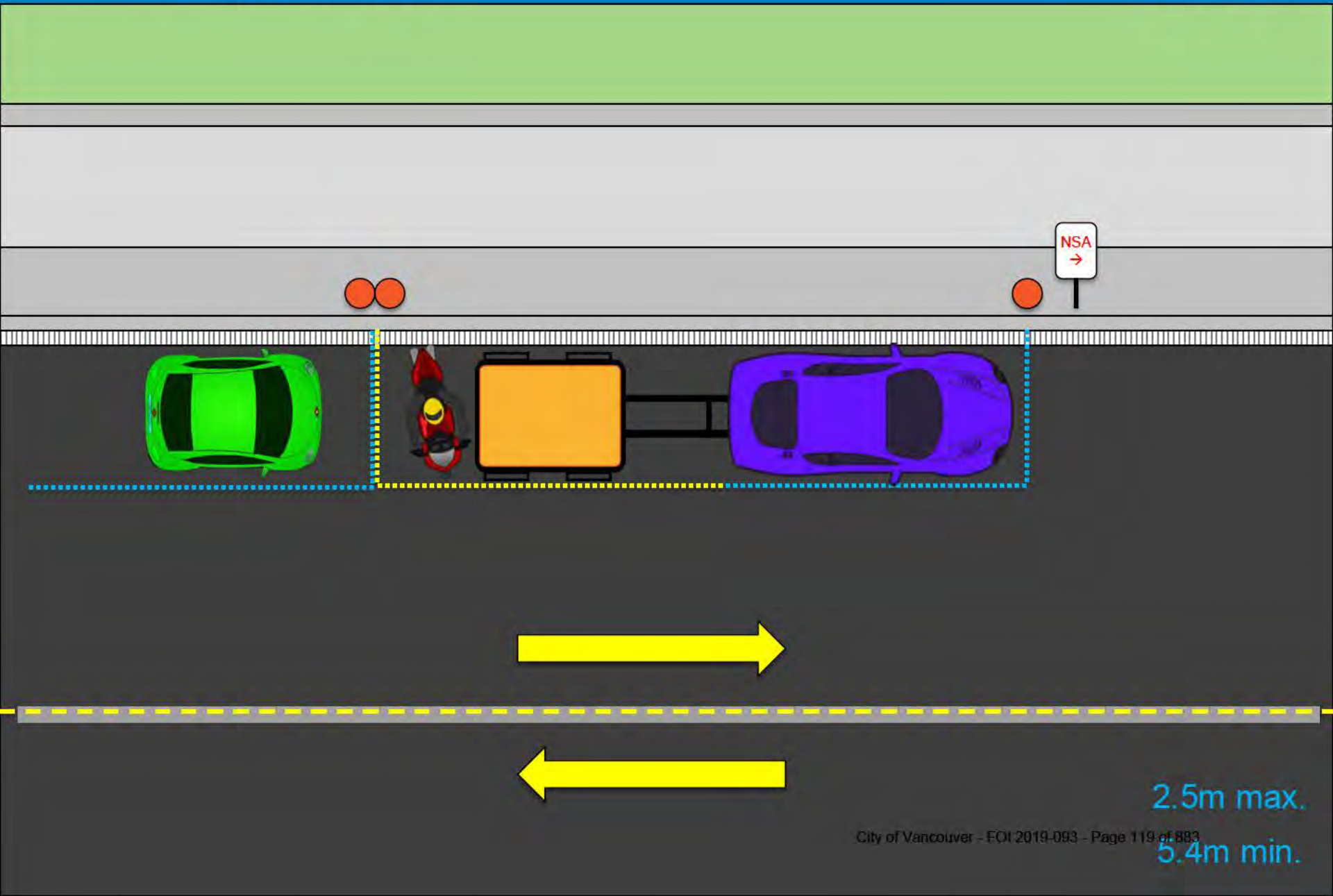
End of Module



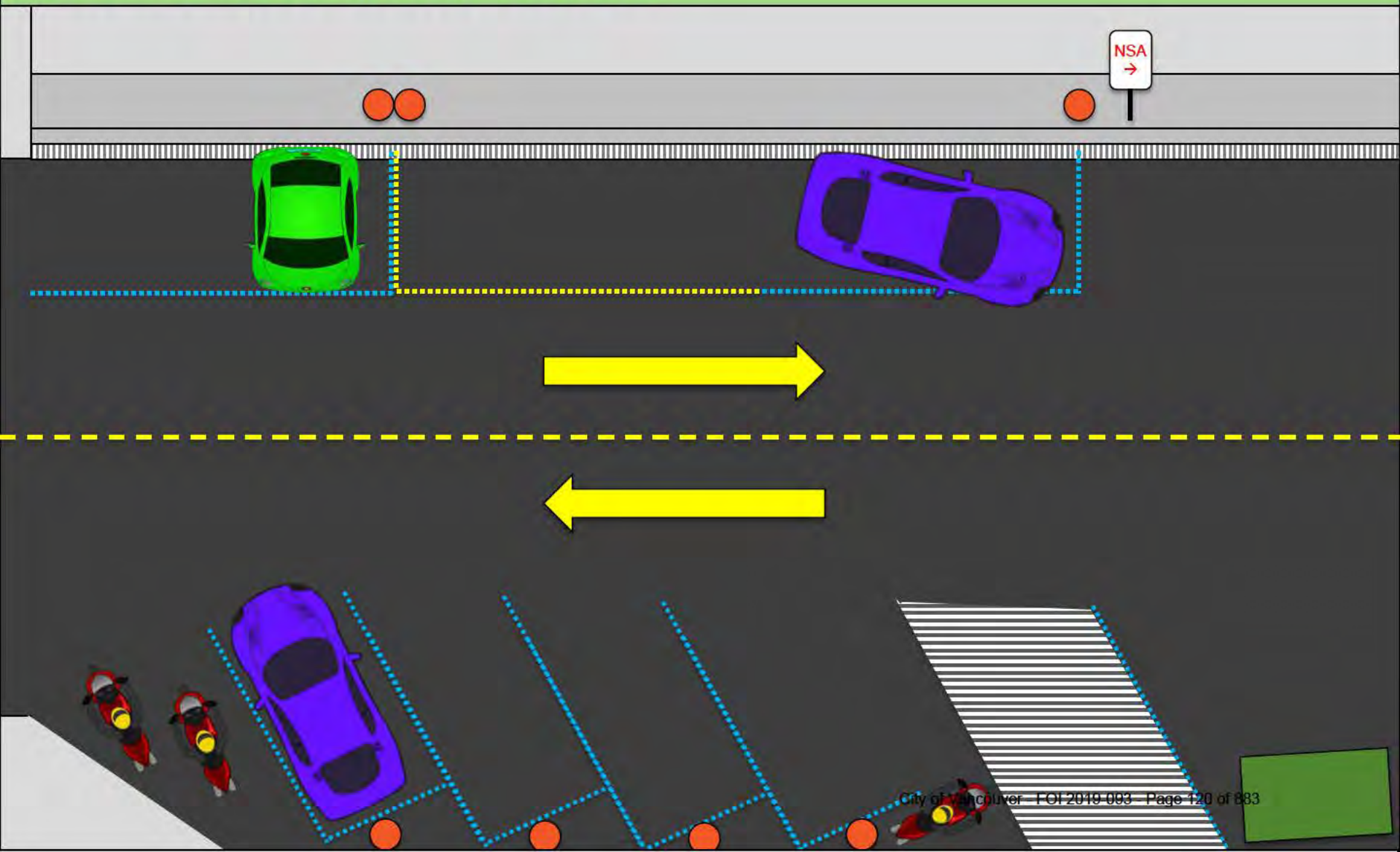
**Following slides can
be used to copy and
paste elements to
create scenarios**



Is this okay?



2952 4.2 Not Parallel to Curb



**Following slides can
be used to do a
virtual tour of various
parking ZONES**

Zones - Examples

<https://www.google.ca/maps/@49.2865831,-123.1292024,3a,75y,19.48h,77.72t/data=!3m6!1e1!3m4!1sTYfDVxCmmwx53V6N9eccEw!2e0!7i13312!8i6656>

Jervis & Lane South of Robson

- 2 Hour Time Limit
- RPP
- No Parking
- NSA

Go east down lane

- Commercial Loading (Lane)
- Car Share
- RPP

Go south down Bute

- Meters
- Passenger
- Car Share
- NSA

Interesting NPA @ NE Bute/Haro

Around St. Paul's Hospital

Head toward Davie

- NSA
- PPO
- NSA Temp
- Commercial Loading

Left on Davie

- Bus
- Taxi

Left on Burrard

- Motorcycle only
- SPARC
- Passenger
- Bike Lane

Left on Comox

- Unusual combination of medians, bike lane, signs

East 23rd at D.L. Elementary School

- NP School Days

Head west

- NSA
- RPO

Cross Main Street

- NPA vs NSA

Just after lane on right

- NPA “of this block”

North down lane to end of lane

- NPA “except with permit”

Head toward Main Street

- NPA / NSA sign on north side of E. 22nd

Oversize Vehicles

Parking large vehicles and trailers

Parking next to a business

- Sizes
- Times

Parking next to a residence, park, school, or church

- Sizes
- Times

Following slides can
be used to do a
virtual tour of
PROXIMITY
situations

Proximity to things - Examples

<https://www.google.ca/maps/@49.2626273,-123.1377583,3a,88y,7.65h,87.28t/data=!3m6!1e1!3m4!1s3WGoMEBPcREdIfBkbR1bug!2e0!7i13312!8i6656>

West 10th & just east of Granville Street

- Commercial Lane signage?
- Large boulevard crossings
- Fire Hall NSA signs

Head east toward Hemlock

- Car Share zone / Permit parking
- NSA and NPA signage / 2 hour time limit zone
- Stop Sign
- Crosswalks

https://www.google.ca/maps/@49.2484867,-123.0967846,3a,75y,199.42h,73.56t/data=!3m6!1e1!3m4!1sSBcFmMsrf4wvi_U9YJI_Dg!2e0!7!13312!8!6656

Prince Edward Street near East Kind Edward (heading S)

- Note the unusual “sidewalk”

Head south

- **Sidewalk crossing** on right (is it useable?)
- **Sidewalk crossings** on right (more unusual ones)

Stop at 26th Ave

- **Wheelchair ramp** (45 degree angle – how to enforce?)

Stop at 28th Ave

- **Corner Clearances** (consider all 8 corners)

https://www.google.ca/maps/@49.2484867,-123.0967846,3a,75y,199.42h,73.56t/data=!3m6!1e1!3m4!1sSBcFmMsrf4wvi_U9YJI_Dg!2e0!7!13312!8!6656

Prince Edward Street near East Kind Edward (heading N)

- **Curbless street**

Head north

- **Fire hydrant**
- **Stop sign**

Turn right on 23rd and go to cul de sac

- **Parked in traffic circle**
- **Street – Lane intersection (just west of cul de sac)**

Head north down lane

- **Lane – Lane intersection**

Downtown Laneway

Head east

- **Look for fire doors, garages, and garbage containers**
- **Where are the property lines?**

Proximity to things - Examples

https://www.google.com/maps/@49.2395311,-123.0993141,3a,75y,312.14h,64.81t/data=!3m1!1e1!3m1!1sAinS62pnAWX9Qw_zKA%26output%3Dthumb%26cb_client%3Dmaps_sv.tactile.gps%26thumb%3D2%26w%3D203%26h%3D100%26yaw%3D100%26pitch%3D0%26thumbfov%3D100!7i1331286656

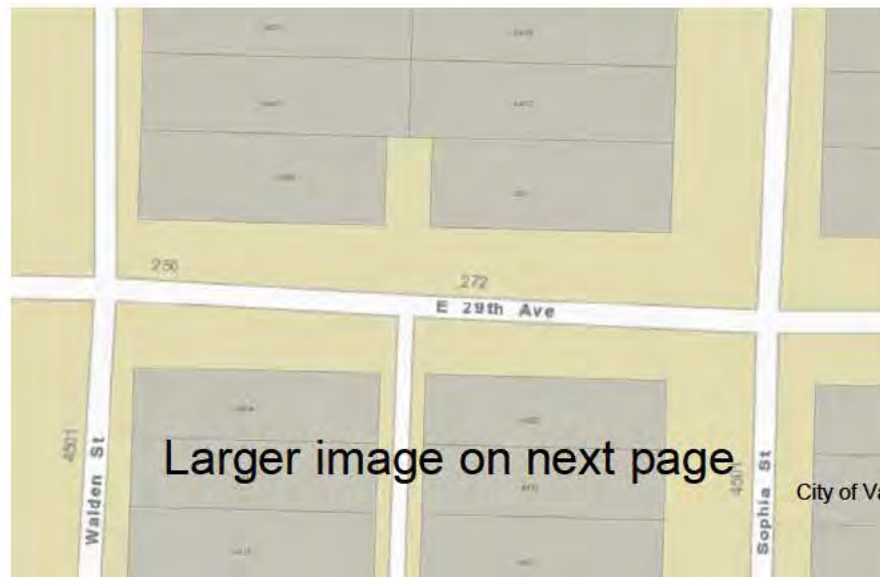
Sophia Street at lane north of E. 36th Avenue

- Re corner and roadway clearances
- Unusual intersections of streets and lanes
- Lane heading west is very narrow

https://www.google.ca/maps/@49.2444379,-123.099281,3a,75y,358.16h,75.28t/data=!3m1!1e1!3m1!1sFZGh-q5bkT-jowGdeyZxOQ!2e0!6s%2F%2Fgeo1.ggpht.com%2Fcbk%3Fpanoid%3DFZGh-q5bkT-jowGdeyZxOQ%26output%3Dthumb%26cb_client%3Dmaps_sv.tactile.gps%26thumb%3D2%26w%3D203%26h%3D100%26yaw%3D10.7224045%26pitch%3D0%26thumbfov%3D100!7i1331286656

E. 29th Avenue at west lane of Walden Street

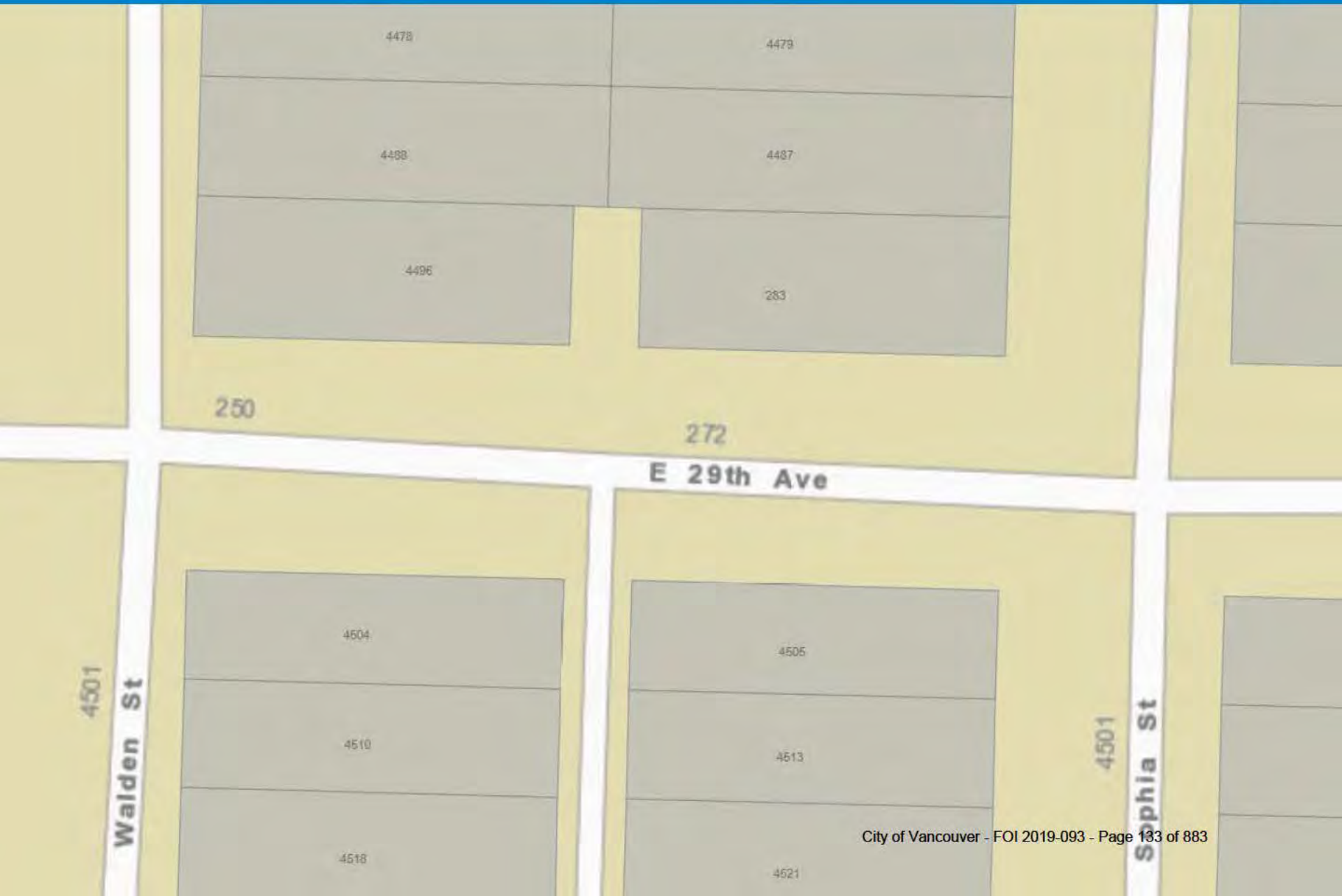
- Re proximity to garage
- Unusual garage / public vs private property






s.22(1)







PEO Street & Traffic Training

Module: Evidence for 2849 Bylaws

2018-11

What are the types of evidence you collect?

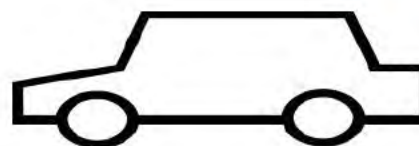
In terms of how
you gather it



[blue civic} 2.6m
from FH. Adj 456
E27 f/W. no fla|



In terms of where
you gather it from



Evidence

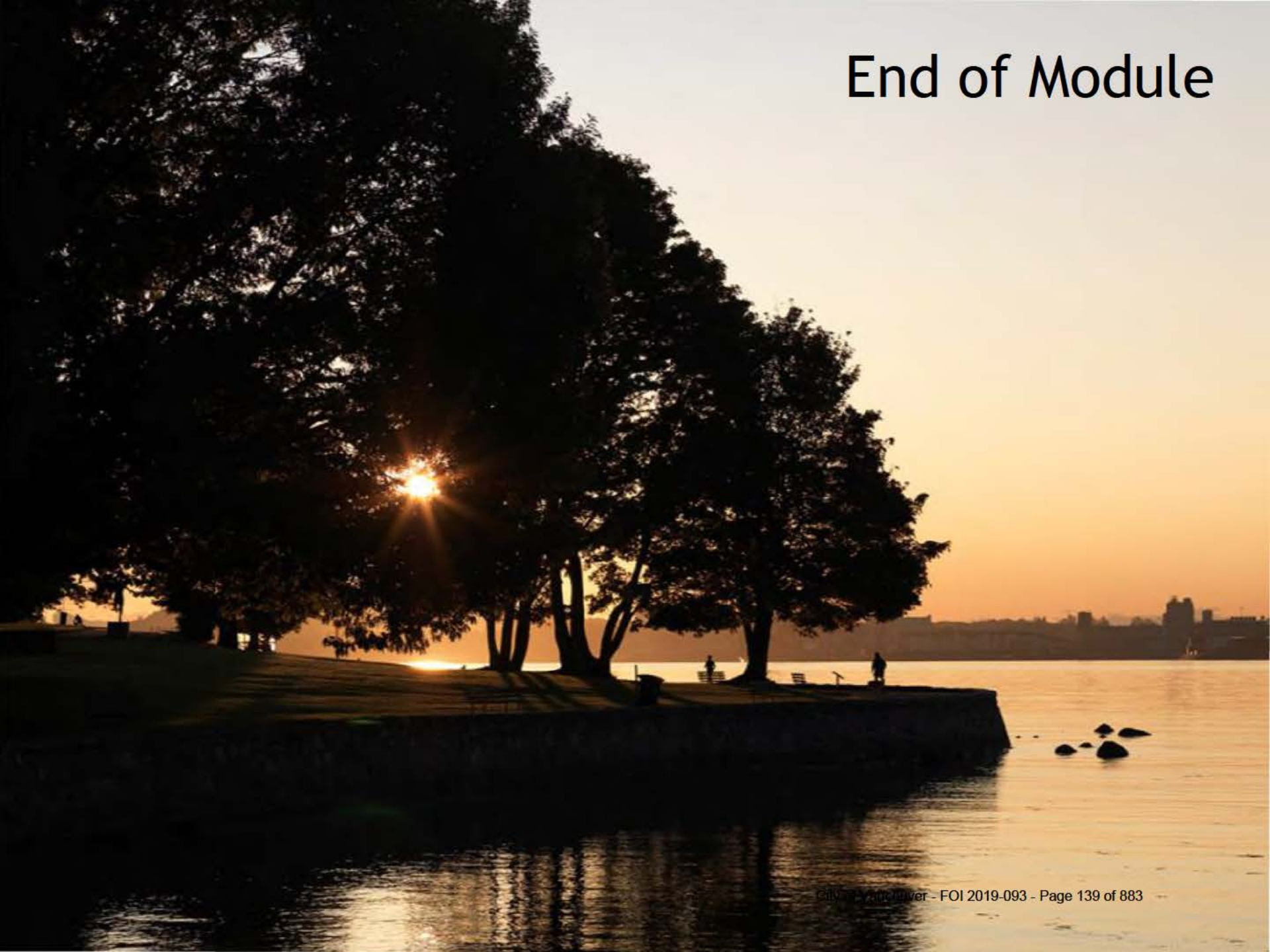
What are some key context photographs for 2849 bylaws?

s.15(1)(c)

Evidence

s.15(1)(c)

End of Module



PEO Street & Traffic Training

Module: Common References

2018-11

An aerial photograph of a modern waterfront city, likely Vancouver. The image shows several high-rise apartment buildings with glass facades and balconies. In the foreground, there is a marina with several sailboats docked. A curved walkway or promenade runs along the water's edge. The sky is blue with some clouds. A semi-transparent blue banner is overlaid across the middle of the image, containing the title text.

Looking at PEO Book References

Very Young Children

- In parked vehicles by themselves with no sign of returning adults.
- What is your first action?
- Who might handle the situation?

Animals

- Animal in parked vehicles that seem to be in distress, usually from heat exhaustion or dehydration.
- What is your first action?
- Who might handle the situation?

Fogged or Heavy Condensation

- On the inside windows of a parked vehicle may signal persons or animals have been in the vehicle for some time.
- What is your first action?
- Who might handle the situation?

Abandoned Vehicle in Violation

- What is your first action, as a new PEO?
- What if it has an expired plate?
- What if there is no plate?
- How to you create a ticket or record?

Tips for Rush Hour Zones in Metered Areas

- For a 3pm Rush Zone, how early can you PRINT a ticket?
- What are some key points you need to remember about issuing Rush Zone tickets?

Tips for 3-Hour Decal Overtime at a Meter

- What steps do you take when you arrive?
- How much time must pass before returning?
- What if you return and the meter is expired?
- What if you return and the meter is paid?

Tips for Meter Malfunction

- What if there is major damage or missing meter?
- What is the process?

s.15(1)(c)

•

•

Motorcycle & Scooter Parking Discounts

- How much do any of them pay if by coin?
- How much do gas-powered motorcycles & scooters pay if by phone at regular meters? What about at motorcycle reserved meters?
- How much to electric scooters **with** plates pay at motorcycle reserved meters? At regular meters?
- How much to electric scooters **without** plates pay at motorcycle reserved meters? At regular meters?

	Commercial Vehicle	Non-Com <u>with</u> WE Permit	Non-Com <u>without</u> WE Permit
Commercial lane in a CLZ	?	?	?
Commercial lane permit side	?	?	?
Commercial Load Zone on a WE street	?	?	?
Permit zone on a WE street	?	?	?

Exempt Vehicles

Commercial Vehicle Identification

- What does a commercial vehicle need to have?

For each of the following, answer these 6 questions:

- 1) Does it have commercial status?
- 2) What are its exemptions?
- 3) When do its exemptions apply?
- 4) Do you ever issue it a ticket?
- 5) Do you ever serve an issued ticket?
- 6) Any other key notes to remember?

- **Farm and Agricultural Vehicles**
- **Public Utility Vehicles**
- **Armoured Vehicles**
- **Consular Vehicles**
- **City of Vancouver Marked Vehicles**
- **Provincial / Federal / Metro Vancouver Vehicles**
- **Law Enforcement, Military, Dept of Defense**
- **Canada Post**

All zones & meters	Exempt
--------------------	--------

**Commercial Loading Zone,
Loading Zone, Passenger Zone,
No Parking Zone, Meters**

Do you ticket?
Do you serve?

Permit / RPO

Do you ticket?
Do you serve?

Commercial Loading Zone	How long can it be there? Other considerations?
Loading Zone	How long can it be there? Other considerations?
Passenger Zone	How long can it be there? Other considerations?
No Parking Zone	How long can it be there? Other considerations?
Meters	How long can it be there? Other considerations?

**Loading Zone,
Passenger Zone,
No Parking Zone**

How long can it be there?

Commercial Loading Zone

How long can it be there?

Time Limit Zone, Meters

How long can it be there?

Permit / RPO

How long can it be there?

2 Hours Except w/ Permit

How long can it be there?

Parking Permit Info - RPO RPP VRPP TPP

	Zone	Decal	Term
RPO	?	?	?
PPO	?	?	?
VRPP	?	?	?
TPP	?	?	?

Disaster Response Procedures

FIELD STAFF

- Account for all personnel in the field.
- Call home to ensure family & home are safe.
- Report your status to your immediate supervisor
- Report to the closest Disaster Staging Area

Disaster Response Procedures

INSIDE STAFF

- If building is unsafe, evacuate and report to the closest works yard or Disaster Staging Area
- Call home to ensure family & home are safe
- Report your status to your supervisor
- If building is safe, stay where you are

Disaster Response Procedures

Move to DSAs west to east:

- DSA 6 Connaught Park (Vine & W.10th)...
- DSA 1 Nelson Park (Nelson & Thurlow)...
- DSA 2 Clinton Park (Slocan & E.1st)...
- DSA 3 Beaconsfield Park (Penticton & E.16th)

Blood Borne Pathogens Exposure Procedure

Skin Exposure/ Needle Sticks:

What do you do?

- Allow bleeding
- while washing thoroughly with soap & water

What do you never do?

- DO NOT SQUEEZE

Blood Borne Pathogens Exposure Procedure

Eye/Mouth Exposure:

What do you do?

- Flush thoroughly with water
- Report to supervisor
- Go to St. Paul's Hospital Emergency Department within 2 hours of exposure.
- Present the Blood and Body Fluids Exposure Procedure wallet card to the attending physician

Injuries Off site

If injury occurs off site, where are Level II attendants available?

- Manitoba Yards, National Yards or City Hall.

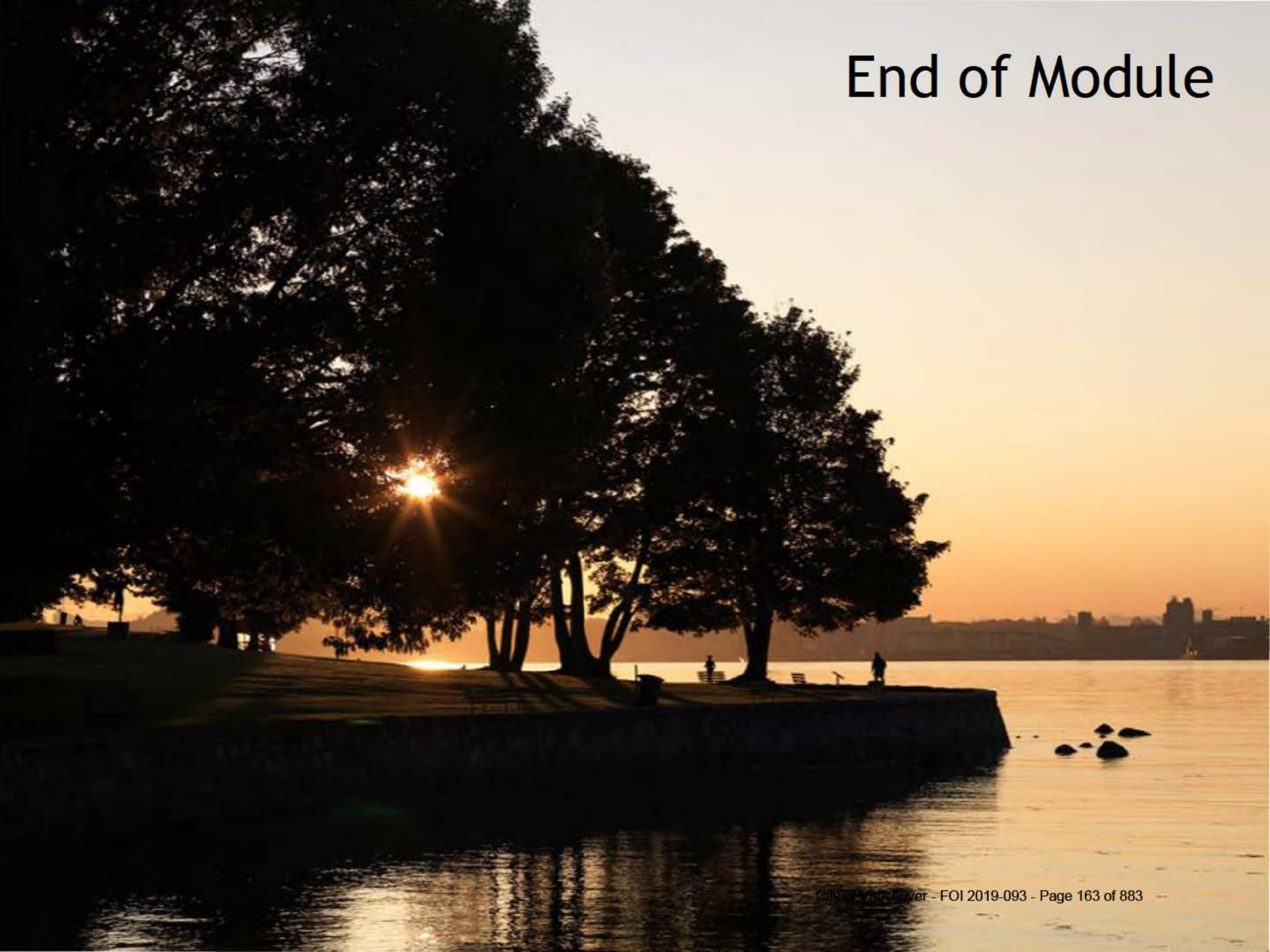
Where should serious injuries should be directed to?


- Clinic or hospital. Dispatch has list of medical facilities

Where should minor injuries requiring first aid be directed?

- You can request to be picked up by PEO in a vehicle

End of Module





PEO Street & Traffic Training

Module: Bylaw Examples Review


2018-11

Bylaw 2849 17.3 – Bus Zone



What Exemptions? Emergency Vehicles

s.15(1)(c)



Bylaw 2849 17.4e – Stopped on Boulevard

s.15(1)(c)



07/30/2008 18:32

City of Vancouver - FOI 2019-093 - Page 166 of 883

Bylaw 2849 17.2d – Too Close to Sidewalk Crossing

Distance in
Bylaw?
1.5m



s.15(1)(c)

Branch Practice
/ Discretion?

Bylaw 2849 17.2j – Reserved Class

**What
other
reserved
classes
are there?**



02/11/2009 14:43

Bylaw 2849 18.1c – 30cm of Curb



Bylaw 2849 17.4d – Stopped on Sidewalk Crossing

s.15(1)(c)



Bylaw 2849 17.2a – Too Close to Stop Sign



**Distance
in Bylaw?
6m**

**Branch
Practice /
Discretion?**

**What
Exemptions?
Emergency
Vehicles**