

File No.: 04-1000-20-2021-309

June 25, 2021

s.22(1)

Dear s.22(1)

Re: **Request for Access to Records under the Freedom of Information and Protection of Privacy Act (the "Act")**

I am responding to your request of June 13, 2021 for:

Record of schematic drawing of West 4th Avenue from the intersection of Fir Street to Pine Street, including measurements regarding the off-ramp (i.e. distance from the intersection of Fir Street to where the off-ramp starts to merge with West 4th Avenue).

All responsive records are attached.

Under section 52 of the Act, and within 30 business days of receipt of this letter, you may ask the Information & Privacy Commissioner to review any matter related to the City's response to your FOI request by writing to: Office of the Information & Privacy Commissioner, info@oipc.bc.ca or by phoning 250-387-5629.

If you request a review, please provide the Commissioner's office with: 1) the request number (#04-1000-20-2021-309); 2) a copy of this letter; 3) a copy of your original request; and 4) detailed reasons why you are seeking the review.

Yours truly,

[Signature on file]

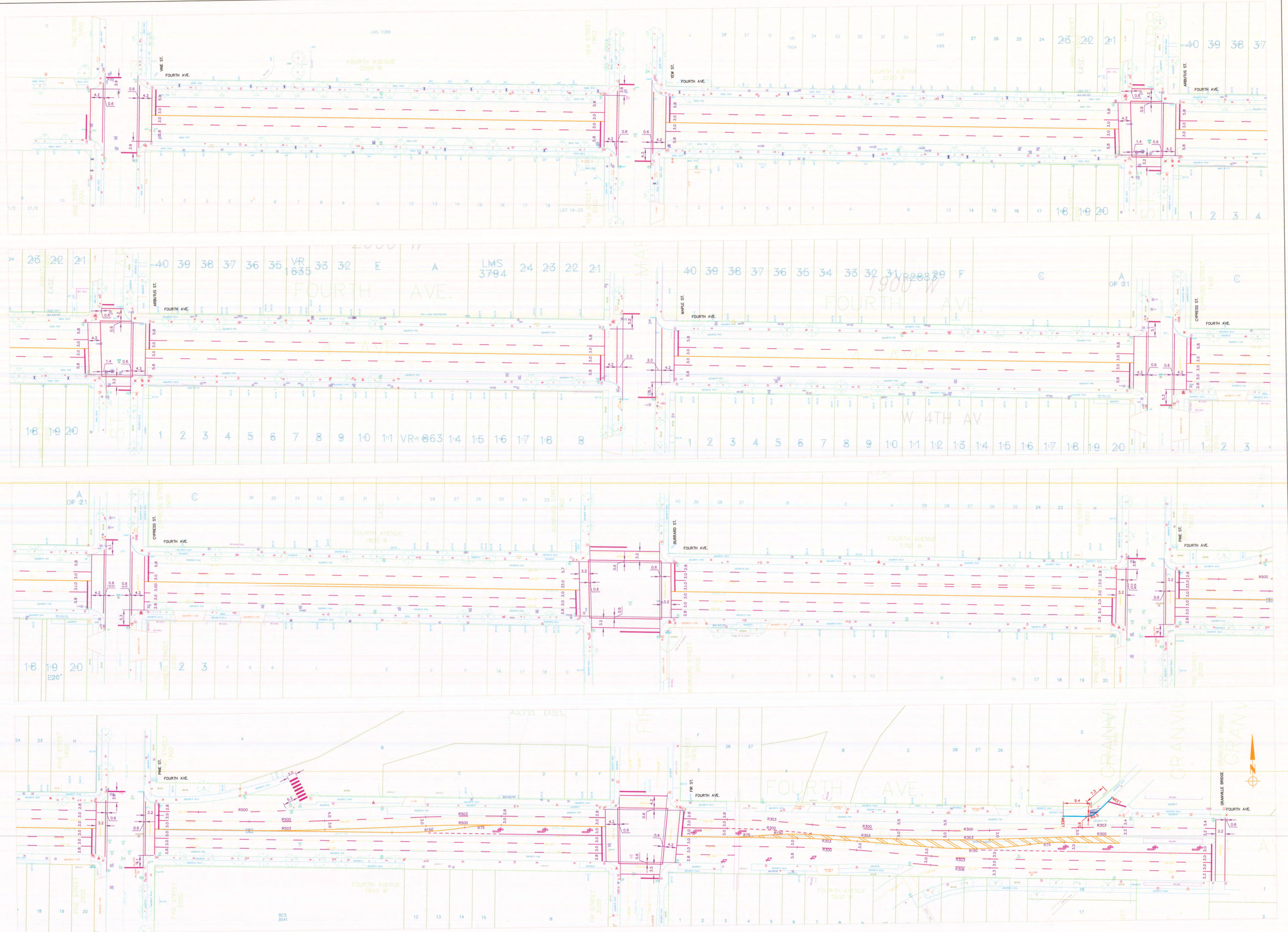
Barbara J. Van Fraassen, BA
Director, Access to Information & Privacy

Barbara.vanfraassen@vancouver.ca
453 W. 12th Avenue Vancouver BC V5Y 1V4


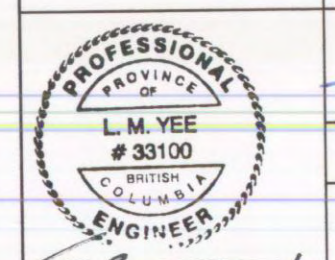

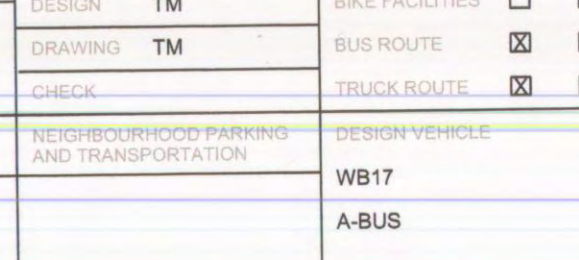
*If you have any questions, please email us at foi@vancouver.ca and we will respond to you as soon as possible. Or you can call the FOI Case Manager at 604.871.6584.

Encl.

:ag



NOTES:
All curb ramps to be built to current City Standards, double ramps 1.5m wide/2.2m deep, single ramps 1.8m wide/2.2m deep unless specified. See the Street Restoration Manual for full details.
All dimensions for paint markings are center to center. Consider current City Standards for all line widths when marking. At the time of laying this geometric line widths are: 0.1m for lane lines, 0.2m for crosswalks, and 0.4m for stop bars. Elephant's feet are 0.2m by 0.2m with 0.2m gaps. Yield bars are 0.4m wide by 0.6m long placed with 0.6m gaps.

SEAL	DIRECTOR OF TRANSPORTATION	STRATEGIC TRANSPORTATION PLANNING	DATE	2013-03-29	YES	NO	RECORD	NOT RECORD	 engineering services transportation division	TRANSFORM 2013-03-29	
			DESIGN	TM	Bike Facilities	<input type="checkbox"/>	<input type="checkbox"/>	Paint Plan		<input type="checkbox"/>	122185-1-2-3
			CONSTRUCTION	TM	Bus Route	<input type="checkbox"/>	<input type="checkbox"/>	Serial Plan		<input type="checkbox"/>	REFERENCES
			TRUCK ROUTE	<input type="checkbox"/>	<input type="checkbox"/>	Serial Plan	<input type="checkbox"/>				
			DESIGN VEHICLE	WB17	NOT RECORD	<input type="checkbox"/>					
A-BUS									SCALE	1:500	

THIS PRINT SUPERSEDES ALL PRINTS OF THIS DRAWING BEARING PREVIOUS REVISION NUMBERS

City of Vancouver - FOI 2021-309 - Page 1 of 1