

Existing '6th and Fir Park' on Oct 29 around 10:35am



Photo shows sunlight in park (Fir & W 6th Ave)

Existing '6th and Fir Park' on Oct 29, 10:35am



Rendering of current building model and shadows (Fir & W 6th Ave)

Existing '6th and Fir Park' on Oct 29, 10:35am



Rendering includes shadows from 1477 W Broadway rezoning (Fir & W 6th Ave)

Before and after '6th and Fir Park' on Oct 29, 10:35am



Rendering of massing model and shadows (Fir & W 6th Ave)

Overview of future park site from Fir Street (off ramp)



Photo of future Burrard Slopes Park (building left to be demolished)

Greenspace at West 4th and Granville (Southwest Granville Loop)



Before and after comparison of massing model & shadows (Nov 28th 11am)

Section shows topographic changes & north facing slope




Shadows on Oct 21, 12:45pm (Fairview Slopes, Burrard Slopes)

Already approved development permit for 1477 West Broadway 3 FSR, office uses




Rendering from Development Permit Sign posted on Granville Street

Comparison of site massing RBC (laneway and adjacent building)




Shadows on Oct 21, 12:45pm. Laneway was City-owned

Comparison of site massing approved Development Permit



Shadows on Oct 21, 12:45pm

Comparison of site massing rezoning application



Shadows on Oct 21, 12:45pm