

File No.: 04-1000-20-2022-530

January 9, 2023

FOI Applicant

s.22(1)

Dear FOI Applicant:

Re: **Request for Access to Records under the Freedom of Information and Protection of Privacy Act (the "Act")**

I am responding to your request of October 10, 2022 under the ***Freedom of Information and Protection of Privacy Act (the Act)*** for:

**Engineering records related to the decision to close the False Creek seawall bike route ("Seaside Greenway") to bicycle traffic between Stanley Park and Hornby Street. Date Range: January 1, 2022 to October 11, 2022.**

All responsive records are attached. Some information in the records has been severed (blacked out) under s.15(1)(l) and s.22(1) of the Act. You can read or download these sections here: [http://www.bclaws.ca/EPLibraries/bclaws\\_new/document/ID/freeside/96165\\_00](http://www.bclaws.ca/EPLibraries/bclaws_new/document/ID/freeside/96165_00).

Under section 52 of the Act, and within 30 business days of receipt of this letter, you may ask the Information & Privacy Commissioner to review any matter related to the City's response to your FOI request by writing to: Office of the Information & Privacy Commissioner, [info@oipc.bc.ca](mailto:info@oipc.bc.ca) or by phoning 250-387-5629.

If you request a review, please provide the Commissioner's office with: 1) the request number (#04-1000-20-2022-530); 2) a copy of this letter; 3) a copy of your original request; and 4) detailed reasons why you are seeking the review.

Yours truly,

*[Signed by Cobi Falconer]*

**Cobi Falconer, MAS, MLIS, CIPP/C**  
**Director, Access to Information & Privacy**  
[cobi.falconer@vancouver.ca](mailto:cobi.falconer@vancouver.ca)  
453 W. 12th Avenue Vancouver BC V5Y 1V4



If you have any questions, please email us at [foi@vancouver.ca](mailto:foi@vancouver.ca) and we will respond to you as soon as possible. Or you can call the FOI Case Manager at 604-871-6584.

Encl. (Response Package)

:dl



**From:** ["Gould, Brian" <Brian.Gould@vancouver.ca>](mailto:Brian.Gould@vancouver.ca)  
**To:** ["Plant, Sherwood" <Sherwood.Plant@vancouver.ca>](mailto:Sherwood.Plant@vancouver.ca)  
["Tamashiro, Kati" <Kati.Tamashiro@vancouver.ca>](mailto:Kati.Tamashiro@vancouver.ca)  
["Glowacz, Katherine" <Katherine.Glowacz@vancouver.ca>](mailto:Katherine.Glowacz@vancouver.ca)  
**Date:** 8/15/2022 4:43:09 PM  
**Subject:** RE: West End Waterfront + Seaside Bypass Strategy

---

Hi Kati,

Below quickly prepared in close collaboration with Sherwood, depending on how it goes please feel free to point to me for the specific technical pieces. Attached a summary of what we've said publicly and otherwise status of the reopening in the first, and in the second an exchange with Paul on timing the re-opening at 1000 Beach with our ability to reopen the seawall.

Conferred with Kat and we're not convinced the way we asked the question circa October 2020 would be sufficiently compelling (time in the pandemic, asking the question backwards in terms of amount that people support maintaining the closure in the colder/warmer months –not really the same as asking the question now about whether or not to reopen). Included way down at the bottom in case you're interested anyway.

----

West End Waterfront Parks will not be at council until the first half of 2024 at the earliest, with delivery of quick wins to follow afterward, thus several years where not reopening the seawall to bike traffic would lead to the following:

- ☐ Loss of demonstration of seawall value within the West End Waterfront Parks study area
- ☐ Continued lack of continuity of seawall and seawall by-pass functionality
- ☐ Increased non-compliance along Sea Wall
- ☐ Increased stability of West End Waterfront Parks conditions for engagement (possible solution below)

Technical challenges of keeping bikes off the seawall/on the Beach Ave bypass:

- ☐ The Beach detour crosses several large parkades/parking lots which is inconsistent with Seawall quality, as well as generating driver/resident complaints given the volume of bikes and speed differentials while putting pressure on the Beach/Hornby intersection
- ☐ We have been working to reopen 1000 Beach with a likely completion in October 2022; we should expect the heavy desire line of westbound bikes from Seabreeze to dramatically increase non-compliance with the temporary closure
- ☐ Beach/Bidwell transition aimed to push bikes onto Beach regardless of approach direction and therefore also cut down on sidewalk riding around First Beach
- ☐ Managing and communicating the temporary closure with signs has proven unsuccessful after multiple attempts
- ☐ No action does not seem feasible on an ongoing basis. Possible need to explore more permanent interim/hard closure measures
- ☐ Maintaining this closure affects our ability to collect relevant data and successfully integrate



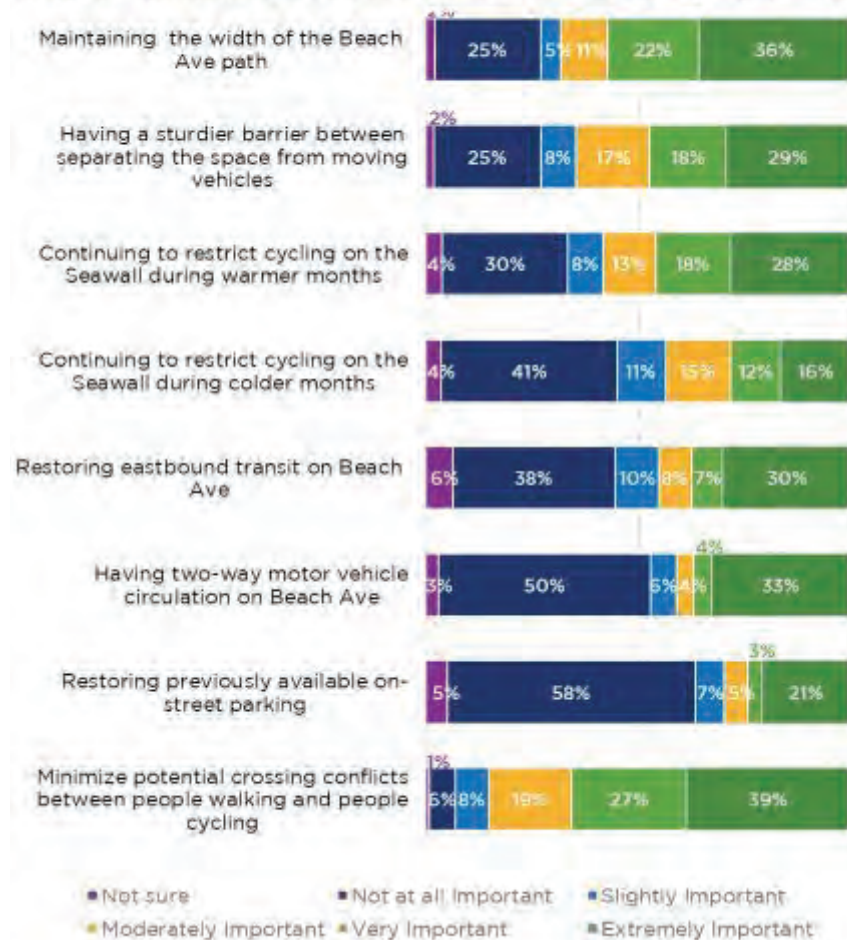
active transportation in Parks generally.

Requests:

- ☐ We are open to giving up our October implementation window for either a less-paint reliant solution or first-thing-next-paint-season
- ☐ We would at least like to complete data collection along the different types of walk/bike separation before deferring indefinitely to check who is using the temporarily closed bike path in the various sections
- ☐ We would then like to repeat this exercise when 1000 Beach reopens if the seawall generally is not yet ready to reopen
- ☐ If integration with Imagine West End Waterfront process is a requirement, we would prefer to incorporate this interim reopening in the next round of engagement both to manage technical challenges as well as to support the process with data collection



**Q8: If the Beach Ave temporary path is in place into 2021, how important is the following to you when thinking about your mobility in this area?**



-----Original Appointment-----

**From:** Plant, Sherwood <Sherwood.Plant@vancouver.ca>

**Sent:** August 15, 2022 10:25 AM

**To:** Plant, Sherwood; Tamashiro, Kati; Gould, Brian; Glowacz, Katherine

**Subject:** West End Waterfront + Seaside Bypass Strategy

**When:** August 15, 2022 2:00 PM-2:30 PM (UTC-08:00) Pacific Time (US & Canada).

**Where:** Microsoft Teams Meeting

To discuss recent direction from Lon/Paul to delay reopening of Seawall

Microsoft Teams meeting



**Join on your computer or mobile app**

[Click here to join the meeting](#)

Meeting ID: s.15(1)(l)

Passcode: s.15(1)(l)

[Download Teams](#) | [Join on the web](#)

**Or call in (audio only)**

+1 604-665-6000, s.15(1)(l) Canada, Vancouver

Phone Conference ID: s.15(1)(l)

[Find a local number](#) | [Reset PIN](#)

Personal Information collected via MS365 Teams Mtgs will be used by the City of Vancouver for managing mtg attendance and collaboration under the authority of s.26(c) of FIPPA. Questions may be emailed to the Director, ATIP, [privacy@vancouver.ca](mailto:privacy@vancouver.ca)

[Learn More](#) | [Meeting options](#)

---



**From:** ["Gould, Brian" <Brian.Gould@vancouver.ca>](mailto:Brian.Gould@vancouver.ca)  
**To:** ["Glowacz, Katherine" <Katherine.Glowacz@vancouver.ca>](mailto:Katherine.Glowacz@vancouver.ca)  
**Date:** 7/8/2022 3:34:58 PM  
**Subject:** Beach at Bidwell and Seawall Bike Path Reactivation  
**Attachments:** ENG\_-\_TDE\_-\_2022-25\_-\_Beach\_&\_Bidwell\_bike\_transition\_-\_Form\_1+\_DWG.t

---

For when you confirm assignment.

Collecting some references to seawall bike path reopening, including:

- ☐ The original message drafted by Paul for Cllr Hardwick (ironically in response to someone aggressively pro-reopening, illustrating that we do hear various positions on this one)
- ☐ A different response vetted through Parks, some interaction with Comms
- ☐ Parks requesting we get ready to handle this e.g. with 311 script
- ☐ My suggested standardized wording for all related issues when we closed out Room to Move that we've been using with some success and repeated below
- ☐ In the 2020 survey, limited support for ongoing cycling closure even with an unusual framing and heading into a very acute period of COVID ([page 8](#)), not sure we want to hang our argument on this question but the drop in support for keeping bikes off the seawall outside summer may help support the fall timing
- ☐ [Lack of references](#) in late 2020 and [early 2021](#) to us continuing the bike path closure indefinitely (mostly because unlike with Stanley Park, we were not comfortable completely reverting given the COVID context, but that it might confuse the message to both upgrade Beach and announce a reopening timeline/criteria

#### **Updated language we've been using on the status of the seawall**

The seawall bike path in front of 1000 Beach Ave has been closed for quite a while, while the owner of the property does repairs to their parkade structure. Prior to the Beach Ave Interim Bike Lane, bikes were routed through a narrow area that was shared with pedestrians, and Beach Avenue replaces this detour. During this construction, a barge washed up on Sunset Beach, and the current plan for removal requires use of the seawall for several months. Until both of these items are resolved, we plan to continue to use the Beach Ave lane as a detour through this area.

Once that opens up, our current plan is to allow bikes back on the seawall between Hornby and Bidwell. West of Bidwell, where the interim lane is immediately parallel, we'd direct bikes to the Beach Ave lane to give more space to both walking and cycling and minimize conflicts through the English Bay area.

We plan to get more resident and stakeholder feedback on how to proceed with the Beach Ave Interim in the fall and will use that to determine how to move forward. Additional opportunities to share feedback about the longer-term vision for these spaces and whether to make these changes permanent will be available through the West End Waterfront Master Plan engagement and design process now underway.



**Use all or some of this in response to complaints it is not clearly marked:**

In late 2021, the project added a significant number of signs at the Hornby end to highlight the seawall detour via Beach. This was followed by replacing detour signs all along the route – from Hornby to Bidwell, with a bright orange and simpler message “no cycling seawall – use Beach Ave” and with increased frequency around potential bike entry points such as parking lot accesses and at Beach Ave; and from Bidwell to Stanley Park, with permanent signage indicating that the bike path is now on the roadway and the former path is for walking, complete with paint marking removal.

As this is a temporary detour east of Bidwell, it is not reflected on the City’s printed bike maps or third party maps maps (many of which rely on Google to update). Paint markings have not been removed east of Bidwell as this is a significant exercise, damages pavement, and would need to be reapplied afterward. The project requested crews cover existing bicycle wayfinding signs where possible, but leave those like “bikes yield to pedestrians.” As with a construction zone, the presence of permanent signage does not override the detour. Physical barricades are not possible without obstructing pedestrians and particularly those with mobility aids.

We have discussed this item with VPD, both separately and in the context of resident inquiries. Our best understanding of their current position is that they consider this to be an operations question for Engineering, rather than an item that enforcement can contribute to.

**Use in response to complaints about bikes along Beach Avenue e.g. at 1000 Beach Driveways:**

Crews are in the process of installing finishing touches to paint following this winter season, such as green paint at conflict areas like driveways. While we were excited to see bicycle volumes on Beach Avenue exceed any previously measured route in the City of Vancouver, with these volumes and with a diversity of user groups it can be difficult at times to find a gap in bicycle traffic. The temporarily closed bike path will, once reopened, provide a waterfront route which bypasses driveways and which we expect to attract the more recreational trips. Beach Avenue, meanwhile, can provide a bypass for more direct trips and to continue to spread out volumes along the waterfront.



Block(s):		Form 1 VanDocs #	DOC/2022/121294
Street(s):	Beach Av & Bidwell St	Site Investigation(s):	DOC/2022/121790
Project/Program:	Beach Av Bike Lanes	Account #:	CER-00250-LL
Drawing Type(s):	<input checked="" type="checkbox"/> Sign Plan <input checked="" type="checkbox"/> Geometric <input checked="" type="checkbox"/> Paint Plan		
Provincial Heritage Pre-Contact Site?*	<input type="checkbox"/> Yes <input checked="" type="checkbox"/> No (but overlaps "Contact Engineering Archaeologist and Chance Find Management" buffer)		

\* If "yes", special instructions are required before any digging can occur as it may be an archeological site. Please verify with EoR or Designer.

Issuance Log (add newer revisions to bottom of table)

Revision	Minor Revision?*	Drawing VanDocs #	Date (YYYY-MM-DD)	Description of Revision
00	N/A	DOC/2022/160259	2022-06-21	Initial revision.

\* [Y]es / [N]o. If revisions are not minor (at the discretion of EoR), new branch heads /director approval signatures are required.

Design Rationale

As part of the interim measures implemented in response to COVID-19 in 2020, the shared path along the seawall was re-designated as a pedestrian-only path from Hornby Street to Stanley Park, and bikes directed to use a new Bypass along Beach Avenue. West of Bidwell, this was intended as an ongoing change, and during 2021 upgrades paint markings were removed from the former bike path. East of Bidwell, where the paths diverge significantly and Seaside Bypass on Beach Ave requires crossing several parking lot driveways, reopening is being coordinated with the completion of private construction, such as on Seabreeze for 1000 Beach. See the Instructions section for additional detail to achieve this reopening.

In preparation for the planned reopening of portions of the seawall path to bicycles east of Bidwell, additional improvements at the intersection of Beach Avenue and Bidwell Street include:

- Creating an interim connection between Beach Ave/Seaside Bypass and Seaside Greenway
- Realigning paved areas to support the new paths and desire lines, including the former bike path west of Bidwell remaining as additional sidewalk space
- Raising the Beach sidewalk over the bike path connection to reinforce priority including people walking and bicycle traffic on Beach

As with the 2021 work, this design is interim to the larger Imagine West End Waterfront process and expected to be in place for approximately 3-5 years as of the time of writing. This location will immediately become one of the busiest cycling intersections in the network, and post-implementation review including Transportation staff will help confirm what a permanent design in the area should include. The work, and particularly that within English Bay Beach Park, has been reviewed and confirmed by Planning & Parks Development staff.

Other relevant documentation on Vandocs:  
DOC/2021/094285 (Beach Ave bike lane/Seaside Bypass)  
DOC/2022/074064, 100076, 156142 (TDM documented checks)

Design Acceptance and Approval to Install

Signature Req'd	Approval Level	Signature, Date (YYYY-MM-DD)	Phone
Yes	Author	Kenji Komiya, 2022-06-29	8-6740
Yes	Supervisor/Engineer of Record	Brian Gould, 2022-06-29	8(71)-6277
<input type="checkbox"/>	Parking Management		-
<input checked="" type="checkbox"/>	Traffic & Data Management	Winston Chou, 2022-07-11	-
<input checked="" type="checkbox"/>	Transportation Design	Christopher Darwent, 2022-07-07	-
<input type="checkbox"/>	Transportation Planning		-
<input type="checkbox"/>	Transit Integration and Projects		-
Yes	Director of Transportation	Paul Storer, 2022-07-14	-

Operations

Installation by / coordinated with:

<input type="checkbox"/> Traffic and Electrical Ops	<input type="checkbox"/> Parking Ops	<input type="checkbox"/> Other:
---	--------------------------------------	---------------------------------



Instructions

Refer to DOC/2022/160259 for design & inventory.

In addition:  
Confirm with TDE that requirements such as external construction work at 1000 Beach on Seabreeze has completed before reopening the Seawall bike path east of Bidwell. To support reopening, closely coordinate the following additional tasks:

Remove all “Seawall No Cycling” signs from Bidwell St to Hornby St including those along the Seawall and Beach (the two signs at Park Ln to remain). Uncover any covered signs referring to cycling along the Seawall path in this same area, particularly between Burrard Bridge and Hornby St. Supersedes portions of 2021-10-22 Work Request (DOC/2021/094285) and Diagram (DOC/2021/263218).

Remove all “Seawall Temporary Bike Detour” signs from Hornby St at Seebreeze and Beach. Supersedes portions of 2021-07-07 Work Request (DOC/2021/167537). Instructions for south leg of Hornby at Seebreeze remain.

Refresh any worn paint along the Seawall bike path with particular attention to pedestrian entry points such as:

- Cardero St
- Vancouver AIDS Memorial
- Jervis Pump Station
- Sunset Beach Concession and Pop-up Plaza
- Aquatic Centre and Burrard Bridge

Please use VanDocs # when listing plans, e.g. DOC/2018/123456

Inventory

See DOC/2022/160259			

Installed by:	Date (YYYY-MM-DD)	Field Review by:	Date (YYYY-MM-DD)
Installed per Design?	<input type="checkbox"/> Yes <input type="checkbox"/> No	Note changes and reasons on drawing or in instructions box above.	



**From:** "Gould, Brian" <[Brian.Gould@vancouver.ca](mailto:Brian.Gould@vancouver.ca)>  
**To:** "McAuley, Jordan" <[Jordan.McAuley@vancouver.ca](mailto:Jordan.McAuley@vancouver.ca)>  
"Dunlop, Emily" <[Emily.Dunlop@vancouver.ca](mailto:Emily.Dunlop@vancouver.ca)>  
**Date:** 6/13/2022 11:16:13 AM  
**Subject:** RE: Design check request - Beach/Bidwell bike transition - 2022-25 - 50% geometric/paint

---

Okay, perfect, thank you.

Yes, I can own the acute question of messaging and provide an update when we get closer to construction.

I think the lack of resolution (temporary signs contradicting the paint remaining in place) is what's generating most of the interest and am naively hopeful that a return to previous will at least be internally consistent.

---

**From:** McAuley, Jordan <[Jordan.McAuley@vancouver.ca](mailto:Jordan.McAuley@vancouver.ca)>  
**Sent:** June 13, 2022 10:41 AM  
**To:** Gould, Brian <[Brian.Gould@vancouver.ca](mailto:Brian.Gould@vancouver.ca)>; Dunlop, Emily <[Emily.Dunlop@vancouver.ca](mailto:Emily.Dunlop@vancouver.ca)>  
**Cc:** Yu, Mandy <[Mandy.Yu@vancouver.ca](mailto:Mandy.Yu@vancouver.ca)>  
**Subject:** RE: Design check request - Beach/Bidwell bike transition - 2022-25 - 50% geometric/paint

Sorry Brian – missed one comment:

'I expect complaints to come in from the public about why that path is being converted back to a bike path with Beach Ave in place – I suspect Brian will craft a response to 311? Just something to flag.'

---

**From:** McAuley, Jordan  
**Sent:** Monday, June 13, 2022 9:06 AM  
**To:** Gould, Brian <[brian.gould@vancouver.ca](mailto:brian.gould@vancouver.ca)>; Dunlop, Emily <[emily.dunlop@vancouver.ca](mailto:emily.dunlop@vancouver.ca)>  
**Cc:** Yu, Mandy <[mandy.yu@vancouver.ca](mailto:mandy.yu@vancouver.ca)>; Smith, Nalon <[Nalon.Smith@vancouver.ca](mailto:Nalon.Smith@vancouver.ca)>; Nguyen, Liz <[Liz.Nguyen@vancouver.ca](mailto:Liz.Nguyen@vancouver.ca)>  
**Subject:** RE: Design check request - Beach/Bidwell bike transition - 2022-25 - 50% geometric/paint

Hi Brian,

Apologies for the delay – we've reviewed on our end and nothing of concern jumped out (Emily, please jump in if you've heard from others outside of this thread) – thanks for the update and please keep us posted.

Best,

Jordan



---

**From:** Gould, Brian <[Brian.Gould@vancouver.ca](mailto:Brian.Gould@vancouver.ca)>  
**Sent:** Monday, June 13, 2022 8:47 AM  
**To:** Dunlop, Emily <[Emily.Dunlop@vancouver.ca](mailto:Emily.Dunlop@vancouver.ca)>  
**Cc:** Yu, Mandy <[Mandy.Yu@vancouver.ca](mailto:Mandy.Yu@vancouver.ca)>; Smith, Nalon <[Nalon.Smith@vancouver.ca](mailto:Nalon.Smith@vancouver.ca)>; Nguyen, Liz <[Liz.Nguyen@vancouver.ca](mailto:Liz.Nguyen@vancouver.ca)>; McAuley, Jordan <[Jordan.McAuley@vancouver.ca](mailto:Jordan.McAuley@vancouver.ca)>  
**Subject:** RE: Design check request - Beach/Bidwell bike transition - 2022-25 - 50% geometric/paint

Hi there,

Not hearing anything, I'm going to put this drawing into approvals on our end. Based on a delay to Bute, I expect a 3D design availability within a few weeks, and at that point the ramp and path alignment would need to be fixed so as not to completely void their work.

On a somewhat related topic, I have Tony Syskakis reaching out to me personally and also forwarding me a piece from Amit suggesting the barge decommissioning is no longer requiring the use of the bike path for an accessible bypass. Two things then:

- ☐ This potentially allows me to move faster on the above, if correct, please advise if you have different information
- ☐ Mandy, I've recommended you as a contact to also discuss Sunset Beach concession area. I'm not sure that's still accurate but doesn't seem appropriate for just me to sit down with him. I've been arguing that what he's seeing (bikes coming down the hill into the parking lot and connecting near concession) is mostly due to our keeping the seawall closed.

---

**From:** Gould, Brian  
**Sent:** June 1, 2022 11:02 AM  
**To:** Dunlop, Emily <[emily.dunlop@vancouver.ca](mailto:emily.dunlop@vancouver.ca)>  
**Cc:** Yu, Mandy <[mandy.yu@vancouver.ca](mailto:mandy.yu@vancouver.ca)>; Smith, Nalon <[Nalon.Smith@vancouver.ca](mailto:Nalon.Smith@vancouver.ca)>; Nguyen, Liz <[Liz.Nguyen@vancouver.ca](mailto:Liz.Nguyen@vancouver.ca)>; McAuley, Jordan <[jordan.mcauley@vancouver.ca](mailto:jordan.mcauley@vancouver.ca)>  
**Subject:** RE: Design check request - Beach/Bidwell bike transition - 2022-25 - 50% geometric/paint

Hi all,

We've been able to advance internal conversations in Transportation (TDM, TPL) and with an eye to construction. The advice I am now receiving is that we will require some 3D design and a construction drawing set, so will need to account for that time between confirming this scope and scheduling in the crews. As I am racing the barge and 1000 Beach timelines, I would very much like to lock in your feedback and move this drawing into our approvals process.

Key updates:

- ☐ Revised the way the bike path crosses the walking paths as they transition down to meet the existing sidewalk



- Consolidates it to a single crossing in a better location
- Bumps up the bikes across the sidewalk and reduces depth of ramp on the Beach side
- Incorporates the bike rack pad (can you support/would you like it relocated on your side of the line (one of the parking spaces in that lot?), would you like to redeploy and/or rely on bike racks on the street side of the line (north of Pole 6/16 is one option)
- Retains existing asphalt to connect walking to the lower level, on closer inspection the grade is already as steep as the roadway itself and anything to the west would make it even less accessible

---

**From:** Dunlop, Emily <[Emily.Dunlop@vancouver.ca](mailto:Emily.Dunlop@vancouver.ca)>

**Sent:** March 17, 2022 5:27 PM

**To:** Gould, Brian <[Brian.Gould@vancouver.ca](mailto:Brian.Gould@vancouver.ca)>

**Cc:** Yu, Mandy <[Mandy.Yu@vancouver.ca](mailto:Mandy.Yu@vancouver.ca)>; Smith, Nalon <[Nalon.Smith@vancouver.ca](mailto:Nalon.Smith@vancouver.ca)>; Nguyen, Liz <[Liz.Nguyen@vancouver.ca](mailto:Liz.Nguyen@vancouver.ca)>; McAuley, Jordan <[Jordan.McAuley@vancouver.ca](mailto:Jordan.McAuley@vancouver.ca)>

**Subject:** RE: Design check request - Beach/Bidwell bike transition - 2022-25 - 50% geometric/paint

Hi Brian,

Thank you for the update. Mandy, I'm thinking we should run this by Park Operations and Commercial Operations. Can you add it the agenda for any future meetings with them regarding the Inuksuk parking lot conversations? Do you think you could also bring this up with Ian and ask him if we need Board approval for this interim change (assume to last the duration of the west end waterfront MP). At the very least, it should probably be a memo.

CC'ing Liz for Barge detour question and CC'ing Jordan as FYI for WEWPM.

Thanks,  
Emily

---

**From:** Gould, Brian <[Brian.Gould@vancouver.ca](mailto:Brian.Gould@vancouver.ca)>

**Sent:** Thursday, March 17, 2022 5:18 PM

**To:** Dunlop, Emily <[Emily.Dunlop@vancouver.ca](mailto:Emily.Dunlop@vancouver.ca)>

**Cc:** Yu, Mandy <[Mandy.Yu@vancouver.ca](mailto:Mandy.Yu@vancouver.ca)>; Smith, Nalon <[Nalon.Smith@vancouver.ca](mailto:Nalon.Smith@vancouver.ca)>

**Subject:** FW: Design check request - Beach/Bidwell bike transition - 2022-25 - 50% geometric/paint

Hi Emily,

We were discussing the Beach/Bidwell intersection as the interim connection between Beach and Seawall where they diverge (at least until West End Waterfront) when we had a recurring meeting series.

There are several items we've attempted to reflect, including the notion of a walking connection



down to water level. Please note, however, that it looks like any alignment closer to the desire line than the existing former bike path is the same or steeper than the access road at 8-10%, so the best result may simply be to leave a bit of the existing asphalt.

While I'm happy to seek this work being completed by Engineering forces, obviously it does cross the boundary and affect the Park. Could you help me understand who all should see this and what constitutes sufficient approval?

Also curious if you all have something similar worked out for the Barge detour.

---

**From:** Komiya, Kenji <[kenji.komiya@vancouver.ca](mailto:kenji.komiya@vancouver.ca)>

**Sent:** March 17, 2022 3:31 PM

**To:** TDM Review Team <[tdmreviewteam@vancouver.ca](mailto:tdmreviewteam@vancouver.ca)>

**Cc:** Albitar, Maria <[Maria.Albitar@vancouver.ca](mailto:Maria.Albitar@vancouver.ca)>; Bonderud, Erik <[Erik.Bonderud@vancouver.ca](mailto:Erik.Bonderud@vancouver.ca)>; Carmona, Rich <[Rich.Carmona@vancouver.ca](mailto:Rich.Carmona@vancouver.ca)>; Coburn, Dave <[dave.coburn@vancouver.ca](mailto:dave.coburn@vancouver.ca)>; Kim, Dave (engineering) <[dave.kim@vancouver.ca](mailto:dave.kim@vancouver.ca)>; Larijani, Alipasha <[Alipasha.Larijani@vancouver.ca](mailto:Alipasha.Larijani@vancouver.ca)>; Leung, Shianne <[Shianne.Leung@vancouver.ca](mailto:Shianne.Leung@vancouver.ca)>; Li, Michelle <[Michelle.Li@vancouver.ca](mailto:Michelle.Li@vancouver.ca)>; McRae, Natalie <[Natalie.McRae@vancouver.ca](mailto:Natalie.McRae@vancouver.ca)>; Quintero, Liliana <[Liliana.Quintero@vancouver.ca](mailto:Liliana.Quintero@vancouver.ca)>; Smith, Laura <[Laura.Smith@vancouver.ca](mailto:Laura.Smith@vancouver.ca)>; Wei, James <[James.Wei@vancouver.ca](mailto:James.Wei@vancouver.ca)>; Wong, Winnie <[Winnie.Wong@vancouver.ca](mailto:Winnie.Wong@vancouver.ca)>; Yau, Adrian <[Adrian.Yau@vancouver.ca](mailto:Adrian.Yau@vancouver.ca)>; Gould, Brian <[Brian.Gould@vancouver.ca](mailto:Brian.Gould@vancouver.ca)>

**Subject:** Design check request - Beach/Bidwell bike transition - 2022-25 - 50% geometric/paint

A new review request has been submitted to the review queue.

This project is a followup/continuation of the Beach Avenue separated bike lane design (2021-9) that was issued last year, which aims to improve the transition between the new on-street bike facility and the seawall east of Bidwell for bikes (bikes are currently still banned from the seawall west of Bidwell)

**Kenji Komiya**

Transportation Design Branch | City of Vancouver Engineering Services  
604.871.6740 | [kenji.komiya@vancouver.ca](mailto:kenji.komiya@vancouver.ca)



**From:** "Khany, Sam" <[Sam.Khany@vancouver.ca](mailto:Sam.Khany@vancouver.ca)>  
**To:** "Slattery, Luke" <[Luke.Slattery@vancouver.ca](mailto:Luke.Slattery@vancouver.ca)>  
"Gould, Brian" <[Brian.Gould@vancouver.ca](mailto:Brian.Gould@vancouver.ca)>  
"Zhang, Vonnie" <[Vonnies.Zhang@vancouver.ca](mailto:Vonnies.Zhang@vancouver.ca)>  
"Chou, Steve" <[Steve.Chou@vancouver.ca](mailto:Steve.Chou@vancouver.ca)>  
**Date:** 3/22/2022 1:39:44 PM  
**Subject:** RE: [EXT] Seawall between Granville Bridge and English Bay

---

Sounds great Luke and meanwhile we will directly answer this from project email.

cheers

---

**From:** Slattery, Luke <[Luke.Slattery@vancouver.ca](mailto:Luke.Slattery@vancouver.ca)>  
**Sent:** Tuesday, March 22, 2022 1:10 PM  
**To:** Khany, Sam <[Sam.Khany@vancouver.ca](mailto:Sam.Khany@vancouver.ca)>; Gould, Brian <[Brian.Gould@vancouver.ca](mailto:Brian.Gould@vancouver.ca)>; Zhang, Vonnie <[Vonnies.Zhang@vancouver.ca](mailto:Vonnies.Zhang@vancouver.ca)>; Chou, Steve <[Steve.Chou@vancouver.ca](mailto:Steve.Chou@vancouver.ca)>  
**Cc:** Room to Move <[roomtomove@vancouver.ca](mailto:roomtomove@vancouver.ca)>; Morris, Brittany <[Brittany.Morris@vancouver.ca](mailto:Brittany.Morris@vancouver.ca)>  
**Subject:** RE: [EXT] Seawall between Granville Bridge and English Bay

Hi Sam and Brian,

Thanks for sending the draft response, Brian.

We now set the auto response on Room to Move (directing queries to either Bike Upgrades, Greenways or Slow Streets, depending) and Room to Queue.

We will select sections from your draft in response to any further queries about Beach Ave, so thanks for providing.

Where queries relate to the long term future of the West End waterfront, we'll point them to the SYC page for that project but make it clear what the status is of the Seawall, Beach Ave, Signage etc. in the interim.

Kind Regards

**Luke Slattery**

Planning Assistant III – Engagement Team  
Transportation Design | Engineering Services | City of Vancouver  
[luke.slattery@vancouver.ca](mailto:luke.slattery@vancouver.ca) | 604.829.9483

---

**From:** Khany, Sam <[Sam.Khany@vancouver.ca](mailto:Sam.Khany@vancouver.ca)>  
**Sent:** Monday, March 21, 2022 3:31 PM  
**To:** Gould, Brian <[Brian.Gould@vancouver.ca](mailto:Brian.Gould@vancouver.ca)>; Zhang, Vonnie <[Vonnies.Zhang@vancouver.ca](mailto:Vonnies.Zhang@vancouver.ca)>;



Chou, Steve <[Steve.Chou@vancouver.ca](mailto:Steve.Chou@vancouver.ca)>

**Cc:** Room to Move <[roomtomove@vancouver.ca](mailto:roomtomove@vancouver.ca)>; Slattery, Luke <[Luke.Slattery@vancouver.ca](mailto:Luke.Slattery@vancouver.ca)>; Morris, Brittany <[Brittany.Morris@vancouver.ca](mailto:Brittany.Morris@vancouver.ca)>

**Subject:** RE: [EXT] Seawall between Granville Bridge and English Bay

Ok thanks Brian, if you think this should come from West End Waterfront and given that it was pointed to WEWMP, we are good with sending this. Will work with Steve to tweak the voice/tone and might refer to portions of it as a response from Transportation Design.

Cheers  
Sam

---

**From:** Gould, Brian <[Brian.Gould@vancouver.ca](mailto:Brian.Gould@vancouver.ca)>

**Sent:** Monday, March 21, 2022 3:28 PM

**To:** Khany, Sam <[Sam.Khany@vancouver.ca](mailto:Sam.Khany@vancouver.ca)>; Zhang, Vonnie <[Vonnice.Zhang@vancouver.ca](mailto:Vonnice.Zhang@vancouver.ca)>; Chou, Steve <[Steve.Chou@vancouver.ca](mailto:Steve.Chou@vancouver.ca)>

**Cc:** Room to Move <[roomtomove@vancouver.ca](mailto:roomtomove@vancouver.ca)>; Slattery, Luke <[Luke.Slattery@vancouver.ca](mailto:Luke.Slattery@vancouver.ca)>; Morris, Brittany <[Brittany.Morris@vancouver.ca](mailto:Brittany.Morris@vancouver.ca)>

**Subject:** RE: [EXT] Seawall between Granville Bridge and English Bay

As noted before, R2M is a defunct brand, Bike Upgrades is probably appropriate for the interim Beach but isn't really intended when it's not a bike-driven item or when there's an overlapping brand. Kinda defeats the point of me having provided something more broadly applicable than just responding?

I haven't provided the framing we would normally put at the beginning and end of one of those inboxes; if this clashes with your usual tone you could just identify it as quoting a response from Transportation Design. But it's increasingly time for West End Waterfront to be ready for this topic.

---

**From:** Khany, Sam <[Sam.Khany@vancouver.ca](mailto:Sam.Khany@vancouver.ca)>

**Sent:** March 21, 2022 3:03 PM

**To:** Gould, Brian <[Brian.Gould@vancouver.ca](mailto:Brian.Gould@vancouver.ca)>; Zhang, Vonnie <[Vonnice.Zhang@vancouver.ca](mailto:Vonnice.Zhang@vancouver.ca)>; Chou, Steve <[Steve.Chou@vancouver.ca](mailto:Steve.Chou@vancouver.ca)>

**Cc:** Room to Move <[roomtomove@vancouver.ca](mailto:roomtomove@vancouver.ca)>; Slattery, Luke <[Luke.Slattery@vancouver.ca](mailto:Luke.Slattery@vancouver.ca)>; Morris, Brittany <[Brittany.Morris@vancouver.ca](mailto:Brittany.Morris@vancouver.ca)>

**Subject:** RE: [EXT] Seawall between Granville Bridge and English Bay

Hi Brian,

This is excellent, really appreciate it. Which account do you suggest the response to go from? The email seems to be written from the perspective of Room to Move or general Bike Network rather than West End Waterfront, which makes sense. I think we are happy if the response comes from your accounts.

Cheers  
Sam



---

**From:** Gould, Brian <[Brian.Gould@vancouver.ca](mailto:Brian.Gould@vancouver.ca)>

**Sent:** Monday, March 21, 2022 2:56 PM

**To:** Zhang, Vonnie <[Vonnice.Zhang@vancouver.ca](mailto:Vonnice.Zhang@vancouver.ca)>; Khany, Sam <[Sam.Khany@vancouver.ca](mailto:Sam.Khany@vancouver.ca)>; Chou, Steve <[Steve.Chou@vancouver.ca](mailto:Steve.Chou@vancouver.ca)>

**Cc:** Room to Move <[roomtomove@vancouver.ca](mailto:roomtomove@vancouver.ca)>; Slattery, Luke <[Luke.Slattery@vancouver.ca](mailto:Luke.Slattery@vancouver.ca)>; Morris, Brittany <[Brittany.Morris@vancouver.ca](mailto:Brittany.Morris@vancouver.ca)>

**Subject:** RE: [EXT] Seawall between Granville Bridge and English Bay

Please find a first attempt below, I'm happy to add some additional subjects to the list based on what you need moving forward. For the compliance side, I'm also avoiding directly addressing the idea that this is a huge number (sounds like we've still moved about 90% to Beach Ave) or an imminent safety issue (we do, after all, have all the markings and trappings of when it was a bike path, and despite what they may say many people cycling probably do know that it's technically closed). I don't want to debate, but I'd also request we avoid implicitly supporting the notion this is a problem where possible.

**Updated language we've been using on the status of the seawall**

The seawall bike path in front of 1000 Beach Ave has been closed for quite a while, while the owner of the property does repairs to their parkade structure. Prior to the Beach Ave Interim Bike Lane, bikes were routed through a narrow area that was shared with pedestrians, and Beach Avenue replaces this detour. During this construction, a barge washed up on Sunset Beach, and the current plan for removal requires use of the seawall for several months. Until both of these items are resolved, we plan to continue to use the Beach Ave lane as a detour through this area.

Once that opens up, our current plan is to allow bikes back on the seawall between Hornby and Bidwell. West of Bidwell, where the interim lane is immediately parallel, we'd direct bikes to the Beach Ave lane to give more space to both walking and cycling and minimize conflicts through the English Bay area.

We plan to get more resident and stakeholder feedback on how to proceed with the Beach Ave Interim in the fall and will use that to determine how to move forward. Additional opportunities to share feedback about the longer-term vision for these spaces and whether to make these changes permanent will be available through the West End Waterfront Master Plan engagement and design process now underway.

**Use all or some of this in response to complaints it is not clearly marked:**

In late 2021, the project added a significant number of signs at the Hornby end to highlight the seawall detour via Beach. This was followed by replacing detour signs all along the route – from Hornby to Bidwell, with a bright orange and simpler message “no cycling seawall – use Beach Ave” and with increased frequency around potential bike entry points such as parking lot accesses and at Beach Ave; and from Bidwell to Stanley Park, with permanent signage indicating that the bike path is now on the roadway and the former path is for walking, complete with paint marking removal.

As this is a temporary detour east of Bidwell, it is not reflected on the City's printed bike maps or third party maps (many of which rely on Google to update). Paint markings have not been removed



east of Bidwell as this is a significant exercise, damages pavement, and would need to be reapplied afterward. The project requested crews cover existing bicycle wayfinding signs where possible, but leave those like “bikes yield to pedestrians.” As with a construction zone, the presence of permanent signage does not override the detour. Physical barricades are not possible without obstructing pedestrians and particularly those with mobility aids.

We have discussed this item with VPD, both separately and in the context of resident inquiries. Our best understanding of their current position is that they consider this to be an operations question for Engineering, rather than an item that enforcement can contribute to.

**Use in response to complaints about bikes along Beach Avenue e.g. at 1000 Beach Driveways:**

Crews are in the process of installing finishing touches to paint following this winter season, such as green paint at conflict areas like driveways. While we were excited to see bicycle volumes on Beach Avenue exceed any previously measured route in the City of Vancouver, with these volumes and with a diversity of user groups it can be difficult at times to find a gap in bicycle traffic. The temporarily closed bike path will, once reopened, provide a waterfront route which bypasses driveways and which we expect to attract the more recreational trips. Beach Avenue, meanwhile, can provide a bypass for more direct trips and to continue to spread out volumes along the waterfront.

---

**From:** Zhang, Vonnie <[Vonnie.Zhang@vancouver.ca](mailto:Vonnie.Zhang@vancouver.ca)>

**Sent:** March 17, 2022 11:32 AM

**To:** Khany, Sam <[Sam.Khany@vancouver.ca](mailto:Sam.Khany@vancouver.ca)>; Gould, Brian <[Brian.Gould@vancouver.ca](mailto:Brian.Gould@vancouver.ca)>; Chou, Steve <[Steve.Chou@vancouver.ca](mailto:Steve.Chou@vancouver.ca)>

**Cc:** Room to Move <[roomtomove@vancouver.ca](mailto:roomtomove@vancouver.ca)>; Slattery, Luke <[Luke.Slattery@vancouver.ca](mailto:Luke.Slattery@vancouver.ca)>; Morris, Brittany <[Brittany.Morris@vancouver.ca](mailto:Brittany.Morris@vancouver.ca)>

**Subject:** RE: [EXT] Seawall between Granville Bridge and English Bay

Thanks Brian,

It would be helpful to have a draft response, and thanks for your time!

Best,  
Vonnie

**Vonnie Zhang**

Planning Assistant III, Vancouver Park Board  
Pronouns: she/her/hers

---

**From:** Khany, Sam <[Sam.Khany@vancouver.ca](mailto:Sam.Khany@vancouver.ca)>

**Sent:** Thursday, March 17, 2022 10:26 AM

**To:** Gould, Brian <[Brian.Gould@vancouver.ca](mailto:Brian.Gould@vancouver.ca)>; Chou, Steve <[Steve.Chou@vancouver.ca](mailto:Steve.Chou@vancouver.ca)>; Zhang, Vonnie <[Vonnie.Zhang@vancouver.ca](mailto:Vonnie.Zhang@vancouver.ca)>

**Cc:** Room to Move <[roomtomove@vancouver.ca](mailto:roomtomove@vancouver.ca)>; Slattery, Luke <[Luke.Slattery@vancouver.ca](mailto:Luke.Slattery@vancouver.ca)>

**Subject:** RE: [EXT] Seawall between Granville Bridge and English Bay



Thanks Brian, I think a consistent draft response would be really helpful. Also some clarity on the future of Seawall.

Cheers

---

**From:** Gould, Brian <[Brian.Gould@vancouver.ca](mailto:Brian.Gould@vancouver.ca)>  
**Sent:** Thursday, March 17, 2022 10:23 AM  
**To:** Khany, Sam <[Sam.Khany@vancouver.ca](mailto:Sam.Khany@vancouver.ca)>; Chou, Steve <[Steve.Chou@vancouver.ca](mailto:Steve.Chou@vancouver.ca)>; Zhang, Vonnie <[Vonnies.Zhang@vancouver.ca](mailto:Vonnies.Zhang@vancouver.ca)>  
**Cc:** Room to Move <[roomtomove@vancouver.ca](mailto:roomtomove@vancouver.ca)>; Slattery, Luke <[Luke.Slattery@vancouver.ca](mailto:Luke.Slattery@vancouver.ca)>  
**Subject:** RE: [EXT] Seawall between Granville Bridge and English Bay

This is a good time for the conversation. We're in the process of closing out the Room to Move inbox as it is now a defunct brand – so in case Luke isn't in there frequently, cc'ing him directly. If this were a comment about the new Beach Ave bike lane, [bikeupgrades@vancouver.ca](mailto:bikeupgrades@vancouver.ca) wouldn't be a bad fit. I'm less convinced that it's the right place for this sort of network/management issue, and ultimately public contact within the WEW area will need to be owned by that project (generic greenways might make sense if we didn't have a specific project). This will become particularly apparent when my current role concludes at the restoration of seawall cycling and that conversation fully moves to WEW.

I'm prepared to help draft a form response to anything we continue to get on this subject. But having made multiple rounds of sign changes, confirmed with the VPD that they don't consider this appropriate for enforcement, and basically just waiting for project conflicts like the barge and 1000 Beach to be resolved before reopening this, I don't think it's productive for anyone to get into back-and-forths on this subject.

---

**From:** Khany, Sam <[Sam.Khany@vancouver.ca](mailto:Sam.Khany@vancouver.ca)>  
**Sent:** March 17, 2022 10:14 AM  
**To:** Chou, Steve <[Steve.Chou@vancouver.ca](mailto:Steve.Chou@vancouver.ca)>; Zhang, Vonnie <[Vonnies.Zhang@vancouver.ca](mailto:Vonnies.Zhang@vancouver.ca)>  
**Cc:** Gould, Brian <[Brian.Gould@vancouver.ca](mailto:Brian.Gould@vancouver.ca)>  
**Subject:** RE: [EXT] Seawall between Granville Bridge and English Bay

I think the issue here is that we haven't permanently moved the bike path and might be even opening it. Brian is the best person to respond.

Sam

---

**From:** Chou, Steve <[Steve.Chou@vancouver.ca](mailto:Steve.Chou@vancouver.ca)>  
**Sent:** Thursday, March 17, 2022 10:12 AM  
**To:** Zhang, Vonnie <[Vonnies.Zhang@vancouver.ca](mailto:Vonnies.Zhang@vancouver.ca)>  
**Cc:** Khany, Sam <[Sam.Khany@vancouver.ca](mailto:Sam.Khany@vancouver.ca)>; Gould, Brian <[Brian.Gould@vancouver.ca](mailto:Brian.Gould@vancouver.ca)>  
**Subject:** RE: [EXT] Seawall between Granville Bridge and English Bay

Morning Vonnie,



Thanks for flagging this for us.

Not sure if there was a misunderstanding with Room to Move but I don't think we're now in charge of ped and bike markings and signage along the Seawall.

cc-ing Brian for his info and in case their team has already responded to Martin.

Cheers,

Steve

---

**From:** Zhang, Vonnie <[Vonnie.Zhang@vancouver.ca](mailto:Vonnie.Zhang@vancouver.ca)>  
**Sent:** Thursday, March 17, 2022 9:19 AM  
**To:** Chou, Steve <[Steve.Chou@vancouver.ca](mailto:Steve.Chou@vancouver.ca)>  
**Subject:** FW: [EXT] Seawall between Granville Bridge and English Bay

Hi Steve,

Good Morning!

By checking the WEWP email, we received an email about unclear bike signage on the seawall. Do you have any suggestion to address this message below?

Thanks for your time!

Best,  
Vonnie

**Vonnie Zhang**  
Planning Assistant III, Vancouver Park Board  
Pronouns: she/her/hers

---

**From:** s.22(1)  
**Sent:** Wednesday, March 16, 2022 3:52 PM  
**To:** West End Waterfront <[WestEndWaterfront@vancouver.ca](mailto:WestEndWaterfront@vancouver.ca)>  
**Subject:** [EXT] Seawall between Granville Bridge and English Bay

**City of Vancouver security warning:** Do not click on links or open attachments unless you were expecting the email and know the content is safe.

---

Good afternoon,

I understand from "Room to Move" that your team is now in charge of pedestrian and bike usage along the seawall.



**ISSUE:** Conflicting signage remains regarding bike paths on the seawall between Granville Bridge and English Bay.

Pre-pandemic the seawall pathway had two parts - one for pedestrians and one for cyclists. With the increase in pedestrians and the creation of the Beach Avenue bike lanes, both seawall paths are now designated solely for the use of pedestrians. However, the signage posted indicating that cyclists are to use Beach Avenue is limited **AND YET the old bicycle path signage is still in place**. Cyclists are confused and continue to use the original bike path. **And cyclists insist they are "in the right"** and will point to old posted signs and old painted signs along the previous bike path. It is not easy to explain to them what signs are newer and what signage is older. This is made even worse as it appears that the Shaw Bikes app has a map that directs them to use the old path and not the new lanes on Beach Avenue (I do not have the Shaw Bike app so can't confirm this information provided by cyclists).

I see confrontations between cyclists and pedestrians daily. Minor accidents have occurred and it is simply a matter of time before a major accident occurs. Today (Friday) between 12:15 - 12:45 pm, I encountered 21 (yes twenty one) cyclists using the old bike path. They simply kept going when I pointed out they were in violation of the signage.

**Solutions that would be easy and quick to do THIS YEAR** whilst your team works on the long term plans:

- (1) Post more of the orange signs indicating that the seawall is closed to bikes and that they are to only use Beach Avenue.
- (2) Remove all the old bike signs that are posted on the seawall. There is no need for them to remain.
- (3) Paint a red line through the painted bike symbols along the former seawall bike path.
- (4) Ask some of your team / volunteers to be present on the seawall during busy times (weekends) and stop cyclists disobeying the signage and inform them to move to Beach Avenue.

As the weather improves, it would be nice to see that pedestrian safety is considered and that clear signage is provided for cyclists. I am sure that most want to ride in the designated lanes - they just need clear direction of where they can go - and where they cannot ride.

Regards

s.22(1)



**From:** "Gould, Brian" <[Brian.Gould@vancouver.ca](mailto:Brian.Gould@vancouver.ca)>  
**To:** "Darwent, Christopher" <[Christopher.Darwent@vancouver.ca](mailto:Christopher.Darwent@vancouver.ca)>  
**Date:** 9/20/2022 10:54:18 AM  
**Subject:** RE: [EXT] Fyi  
**Attachments:** ENG - TDE - Beach Av Bikeway - Fall 2022 - S - Additional sign cover along Seaside Greenway between Hornby St at Seabreeze Walk and Bidwell St - Work Request - 2022-09-20.tr5  
ENG - TDE - Beach Av Bikeway - Fall 2021 - S - Updated Seawall no cycling and bike detour temporary signs along Seaside Greenway - 2021-10-22 - Work Request.tr5

Hi Chris,

Please find attached the new work request for your quick signature. When I send it over to ops I'll explicitly ask for a timeline and cc you into the thread. As noted below, this is about the third work request on this item so see the last one also attached for your reference – hopefully this is clearer without the other content.

It looks like Paul also received a new round of correspondence from a nearby resident who's been in frequent contact requesting paint removal, additional orange "no bikes seawall" signs, as well as a revised design to the under construction work at 1000 Beach which I assume we are continuing to not offer.

---

**From:** Gould, Brian  
**Sent:** September 12, 2022 8:52 AM  
**To:** Darwent, Christopher <[Christopher.Darwent@vancouver.ca](mailto:Christopher.Darwent@vancouver.ca)>; Storer, Paul <[paul.storer@vancouver.ca](mailto:paul.storer@vancouver.ca)>  
**Subject:** RE: [EXT] Fyi

For clarity, covering the signs has always been part of the instructions since April 2020 and reinforced in the instructions at the end of 2021 (it was probably a subtle point in our discussions, but it's always been in there). In terms of results, it's been patchy, so yes, I can emphasize this to Ops including forwarding it with your name on it Paul.

I assume (despite the references to "first two" that you'd still like to take this all the way. Previously I had tried to draw a distinction between signs that direct bikes (green wayfinding and mouse ears) and leave the "bikes yield to pedestrians" and other kinds of signs uncovered. I could literally ask for every sign that references bikes this time except dismount/no cycling? And, of course, I am interpreting this to not take action on paint which is a whole different situation.

---

**From:** Darwent, Christopher <[Christopher.Darwent@vancouver.ca](mailto:Christopher.Darwent@vancouver.ca)>  
**Sent:** September 12, 2022 8:22 AM  
**To:** Storer, Paul <[paul.storer@vancouver.ca](mailto:paul.storer@vancouver.ca)>; Gould, Brian <[Brian.Gould@vancouver.ca](mailto:Brian.Gould@vancouver.ca)>  
**Subject:** RE: [EXT] Fyi



Yes.

Brian – please ask Emma to arrange for this (or someone else in your group if you feel they are better suited).

Thanks,

Chris

---

**From:** Storer, Paul <[paul.storer@vancouver.ca](mailto:paul.storer@vancouver.ca)>

**Sent:** Sunday, September 11, 2022 2:07 PM

**To:** Darwent, Christopher <[Christopher.Darwent@vancouver.ca](mailto:Christopher.Darwent@vancouver.ca)>; Gould, Brian <[Brian.Gould@vancouver.ca](mailto:Brian.Gould@vancouver.ca)>

**Subject:** FW: [EXT] Fyi

Can we cover the outstanding signs for now?

Thanks,

Paul

---

**From:** s.22(1)

**Sent:** Sunday, September 11, 2022 11:35 AM

**To:** Storer, Paul <[paul.storer@vancouver.ca](mailto:paul.storer@vancouver.ca)>

**Subject:** [EXT] Fyi

City of Vancouver security warning: Do not click on links or open attachments unless you were expecting the email and know the content is safe.

---

The first two green bicycle signs and some others like it are still sitting on that section of seawall we have been talking about

The third sign, the painted bicycle logo on the pavement, was pointed to by a bicyclist yesterday to explain why he was riding on this section of seawall.









s.22(1)

Sent from my iPhone



**WORK REQUEST**ATTENTION **Traffic Ops**VANDOCs # **DOC/2021/263217**STREET **Seaside Greenway (Beach Ave)**BLOCK **Hornby Street to Park Lane**SOURCE **COVID-19 Response**HANSEN # **N/A**DATE **2021/10/22**REQUIRED BY **Coordinate with Form 1****WORK**

An overall, ongoing sign and paint plan was approved by Form 1 as DOC/2021/094285 and is currently being implemented. This Work Request is for additional changes to the signs for the temporarily closed portion of the Seaside Greenway bike path along the Seawall, expected to be in place until early 2022. Please coordinate install while completing the Form 1 sign scope; in the event of any conflicts, this Work Request supersedes.

- Fabricate and install 28 new custom signs
- Remove any remaining of the old style or educational signs
- Cover (or repair cover) for signs contradicting the temporary closure

Please refer to DOC/2021/263218 for detailed instructions.

**COORDINATE WITH:**☒ TRAFFIC & ELECTRICAL OPERATIONS☐ PARKING OPERATIONS☐ STREETS OPERATIONSE- DRAWING ATTACHED ☒ YES      DOC/2021/263218ISSUED BY **Brian Gould**ACCOUNT NO. **CER-00250-BB-12-CC****APPROVALS:**SUPERVISOR **Brian Gould**DATE **2021/10/22**DIRECTOR **Paul Storer**DATE **2021/10/23****TRAFFIC & ELECTRICAL OPS:**

COMPLETED BY \_\_\_\_\_

DATE \_\_\_\_\_

CHECKED BY \_\_\_\_\_

DATE \_\_\_\_\_



ATTENTION Traffic OpsVANDOCs # DOC/2022/226074STREET Seaside Greenway (Beach Ave)BLOCK Hornby St to Bidwell StSOURCE COVID-19 ResponseHANSEN # N/ADATE 2022/09/20REQUIRED BY ASAP**WORK**

Previous requests since 2020 have included covering signs referring to bicycles along the temporarily closed portion of the Seaside Greenway. Many appear to have not been completed, and this work request provides additional detail and locations where temporary cover (e.g. bags) is being requested ASAP.

**Where to cover:** From Hornby/Seabreeze to Beach/Bidwell along the Seaside Greenway paths including 1000 Beach Strata and Sunset Beach Park. Does not include the new bike path on Beach Avenue itself.



**What to cover:** all signs referring to bicycles in text or pictogram *except* those displaying an explicitly “no bikes” or dismount message such as the orange “seawall no bikes/use Beach Avenue,” detour wayfinding signs near Hornby, or nearby regulatory dismounts. Please ensure this is completed thoroughly and contact Brian Gould at 604.871.6277 with any clarifying questions.

Example: Wayfinding at beginning of closure



Example: Wayfinding along the route





Example: "Mouse Ears"



Example: Yield to Pedestrians



**COORDINATE WITH:**

☒ TRAFFIC & ELECTRICAL OPERATIONS

☐ PARKING OPERATIONS

☐ STREETS OPERATIONS

E- DRAWING ATTACHED ☐ YES

ISSUED BY Brian Gould

ACCOUNT NO. CER-00250-BB-12-CC

**APPROVALS:**

SUPERVISOR Brian Gould

DATE 2022-09-20

MANAGER Christopher Darwent

DATE 2022-09-26

**TRAFFIC & ELECTRICAL OPS:**

COMPLETED BY \_\_\_\_\_

DATE \_\_\_\_\_

CHECKED BY \_\_\_\_\_

DATE \_\_\_\_\_



**From:** ["Gould, Brian" <Brian.Gould@vancouver.ca>](mailto:Brian.Gould@vancouver.ca)  
**To:** ["Sandhu, Bhapinder" <Bhapinder.Sandhu@vancouver.ca>](mailto:Bhapinder.Sandhu@vancouver.ca)  
**Date:** 9/27/2022 12:03:25 PM  
**Subject:** Sunset Beach Seawall Bike Sign Covering  
**Attachments:** ENG - TDE - Beach Av Bikeway - Fall 2022 - S - Additional sign cover along Seaside Greenway between Hornby St at Seabreeze Walk and Bidwell St - Work Request - 2022-09-20.tr5  
ENG - TDE - Beach Av Bikeway - Spring 2022 - P - Pedestrian path stencils along Seaside Greenway on former bike path btwn Stanley Park and Bidwell St - 2022-06-10 Work Request.tr5

---

Hi Bhapinder,

Coming to you directly for your history here and an ask (on behalf of Paul) for a completion timeframe for the attached new work request.

In short, scope is to cover additional bike signs between Hornby and Bidwell – more garbage bags or otherwise your preferred reversible strategy. We've been receiving a number of ongoing complaints on this topic, including frequently direct to Paul, even with last years upgraded detour/path closure signs. There have been a few references to this work since original implementation in April 2020, but in less detail and always combined – hoping that a dedicated work request with more detail is a help to having this completed.

While I have you, attaching the less critical piece of work for painting ped stencils I was just reminded of by another resident.

Please let me know if I can be of any help.

Thanks,  
Brian




**WORK REQUEST**ATTENTION **Traffic Ops**VANDOCs # **DOC/2022/153791**STREET **Seaside Greenway (Beach Ave)**BLOCK **Bidwell St to Park Lane**SOURCE **COVID-19 Response**HANSEN # **N/A**DATE **2022/06/10**REQUIRED BY **Coordinate with Form 1**

## WORK

An overall, ongoing sign and paint plan was approved by Form 1 as DOC/2021/094285 and is currently being implemented. This Work Request is for additional pedestrian path stencils to reinforce the converted portion of the Seaside Greenway bike path along Beach Avenue. Please install pedestrian path stencils along the asphalt former bike path in approximately the following locations:

- East of the crosswalk at Stanley Park boundary
- East of the east crosswalk at Chilco
- West of the west crosswalk at Gilford
- "West" of the "west" crosswalk at Davie
- "East" of the "east" crosswalk at Denman
- "East" of the "east" crosswalk at Burnaby
- "West" of the "west" crosswalk at Bidwell

Preferred stencil orientation is for people moving away from the crosswalk/intersection in question and roughly centred on the path, such as in this example:



## COORDINATE WITH:

☒ TRAFFIC & ELECTRICAL OPERATIONS☐ PARKING OPERATIONS☐ STREETS OPERATIONSE- DRAWING ATTACHED ☐ YESISSUED BY **Brian Gould**ACCOUNT NO. **CER-00250-BB-12-CC**

## APPROVALS:

SUPERVISOR **Brian Gould**DATE **2022-06-10**MANAGER **Christopher Darwent**DATE **2022-07-11**

## TRAFFIC &amp; ELECTRICAL OPS:

COMPLETED BY \_\_\_\_\_

DATE \_\_\_\_\_

CHECKED BY \_\_\_\_\_

DATE \_\_\_\_\_



ATTENTION Traffic OpsVANDOCs # DOC/2022/226074STREET Seaside Greenway (Beach Ave)BLOCK Hornby St to Bidwell StSOURCE COVID-19 ResponseHANSEN # N/ADATE 2022/09/20REQUIRED BY ASAP**WORK**

Previous requests since 2020 have included covering signs referring to bicycles along the temporarily closed portion of the Seaside Greenway. Many appear to have not been completed, and this work request provides additional detail and locations where temporary cover (e.g. bags) is being requested ASAP.

**Where to cover:** From Hornby/Seabreeze to Beach/Bidwell along the Seaside Greenway paths including 1000 Beach Strata and Sunset Beach Park. Does not include the new bike path on Beach Avenue itself.



**What to cover:** all signs referring to bicycles in text or pictogram *except* those displaying an explicitly “no bikes” or dismount message such as the orange “seawall no bikes/use Beach Avenue,” detour wayfinding signs near Hornby, or nearby regulatory dismounts. Please ensure this is completed thoroughly and contact Brian Gould at 604.871.6277 with any clarifying questions.

Example: Wayfinding at beginning of closure



Example: Wayfinding along the route





Example: "Mouse Ears"



Example: Yield to Pedestrians



**COORDINATE WITH:**

☒ TRAFFIC & ELECTRICAL OPERATIONS

☐ PARKING OPERATIONS

☐ STREETS OPERATIONS

E- DRAWING ATTACHED ☐ YES

ISSUED BY Brian Gould

ACCOUNT NO. CER-00250-BB-12-CC

**APPROVALS:**

SUPERVISOR Brian Gould

DATE 2022-09-20

MANAGER Christopher Darwent

DATE 2022-09-26

**TRAFFIC & ELECTRICAL OPS:**

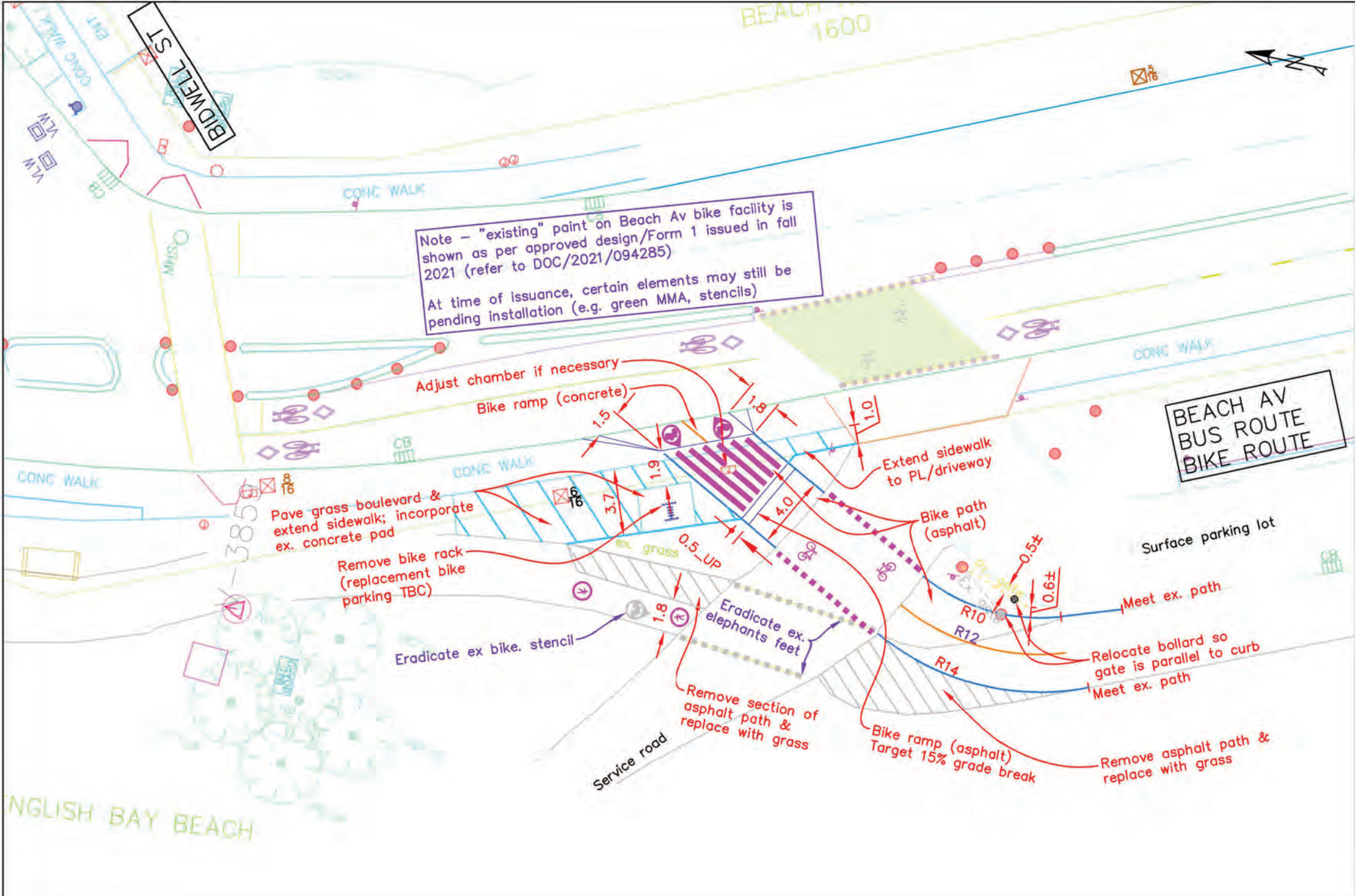
COMPLETED BY \_\_\_\_\_

DATE \_\_\_\_\_

CHECKED BY \_\_\_\_\_

DATE \_\_\_\_\_





NOTES:

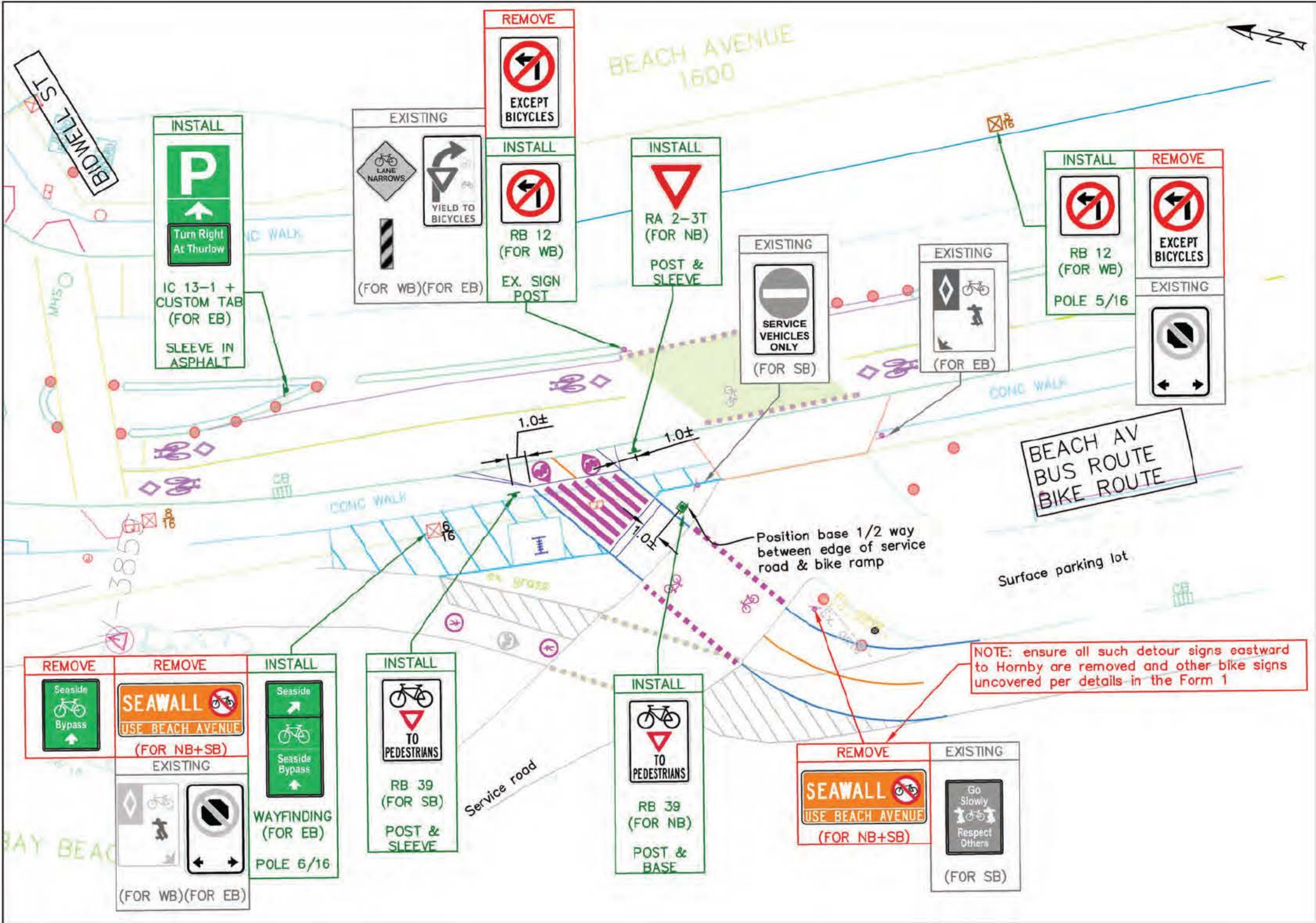
All property lines are subject to confirmation by the City of Vancouver Land Survey Branch.

All dimensions for paint markings are center to center. Consider current City Standards for all line widths when marking. At the time of issuing this geometric line widths are: 0.1m for lane lines, 0.2m for crosswalks, and 0.3m for stop bars. Elephant's feet are 0.3m by 0.3m with 0.3m gaps. Yield bars are 0.3m wide by 0.6m long blocks with 0.6m gaps.

CRITICAL OPERATIONAL ASSUMPTIONS	
SIGNAL PHASING/EQUIPMENT	
<input type="checkbox"/> N/A OR NO SPECIFIC REQUIREMENTS	<input checked="" type="checkbox"/> EXISTING PHASING/EQUIPMENT REQUIRED
<input type="checkbox"/> NEW/CHANGES TO PHASING/EQUIPMENT REQUIRED - REFER TO SEPARATE NOTES	
DIRECTION OF TRAFFIC/CLOSURES	
<input checked="" type="checkbox"/> N/A OR NO CHANGES	<input type="checkbox"/> CHANGES REQUIRED - REFER TO SEPARATE NOTES
STOP CONTROL	
<input checked="" type="checkbox"/> N/A OR NO CHANGES	<input type="checkbox"/> CHANGES REQUIRED - REFER TO SEPARATE NOTES
CURBSIDE REGULATIONS	
<input checked="" type="checkbox"/> NO CRITICAL CHANGES	<input type="checkbox"/> CHANGES REQUIRED - REFER TO SEPARATE NOTES

0	2022-06-16	BG	K KOMIYA	INITIAL VERSION
REV	DATE	ENGINEER	DESIGNER/DRAFTER	CHECKER
DISCLAIMER:			STREETS SURVEY PROJECTS 222001	
The information contained in this drawing is supplied on an "as is where is" basis. The City makes no warranty as to the accuracy or completeness of the information. The use, reproduction, translation, conversion, adaptation, communication, or transmission by any means to a third party, except as expressly permitted, is strictly prohibited.			CITY OF VANCOUVER	
			ENGINEERING SERVICES TRANSPORTATION DIVISION	
DESIGN VEHICLES			BEACH AV / BIDWELL ST INTERSECTION UPGRADE SHEET 1 (GEOMETRIC/PAINT PLAN)	
IMPACTED <input checked="" type="checkbox"/> BIKE ROUTE <input type="checkbox"/> TRUCK ROUTE			TRANSPORTATION PROJECT	VANRIMS CLASSIFICATION
CORRIDORS <input checked="" type="checkbox"/> BUS ROUTE <input type="checkbox"/> RAILWAY CROSSING			2022-25-B-GSP	13-1400-30/0000195
			DESIGN BRIEF	REFERENCES
			DOC/2022/074038	TRANSPORTATION DWG 2021-9-E-SP-01
			FORM 1 (IF APPLICABLE)	ISSUED FOR:
			DOC/2022/121294	<input checked="" type="checkbox"/> 3D DESIGN <input type="checkbox"/> INSTALLATION
				<input type="checkbox"/> DESIGN ACCEPTANCE
				SCALE
				1:250
				SHEET NO.
				1/2





1x	2x
RA 2-3T	RB 12
2x	1x
RB 39	IC 13-1
1x	1x
WAYFINDING	CUSTOM TAB
1x	3x
POST & BASE	POST & SLEEVE

SIGN INVENTORY

0	2022-06-16	BG	K KOMIYA	INITIAL VERSION											
REV	DATE	ENGINEER	DESIGNER/DRAFTER	CHECKER	DESCRIPTION										
<b>DISCLAIMER:</b>  The information contained in this drawing is supplied on an "as is where is" basis. The City makes no warranty as to the accuracy or completeness of the information. The use, reproduction, translation, conversion, adaptation, communication, or transmission by any means to a third party, except as expressly permitted, is strictly prohibited.			STREETS SURVEY PROJECTS 222001			ENGINEERING SERVICES TRANSPORTATION DIVISION				ENGINEER OF RECORD SEAL	DIRECTOR OF TRANSPORTATION ----- REFER TO FORM 1 -----				
						BEACH AV / BIDWELL ST INTERSECTION UPGRADE SHEET 2 (SIGN PLAN)					TRANSPORTATION DESIGN ----- REFER TO FORM 1 -----				
			DESIGN VEHICLES		TRANSPORTATION PROJECT 2022-25-B-GSP				VANRIMS CLASSIFICATION 13-1400-30/0000195		REFERENCES TRANSPORTATION DWG 2021-9-E-SP-01		ISSUED FOR: <input type="checkbox"/> 3D DESIGN <input checked="" type="checkbox"/> INSTALLATION <input type="checkbox"/> DESIGN ACCEPTANCE		TRAFFIC & DATA MANAGEMENT ----- REFER TO FORM 1 -----
IMPACTED <input checked="" type="checkbox"/> BIKE ROUTE <input type="checkbox"/> TRUCK ROUTE		CORRIDORS <input checked="" type="checkbox"/> BUS ROUTE <input type="checkbox"/> RAILWAY CROSSING		DESIGN BRIEF DOC/2022/074038		FORM 1 (IF APPLICABLE) DOC/2022/121294		SCALE 1:250		SHEET NO. 2/2		City of Vancouver - FOI 2022-530 - Page 32			



**From:** "Gandha, Amit" <Amit.Gandha@vancouver.ca>  
**To:** "Spythourakis, George" <George.Spythourakis@vancouver.ca>  
**Date:** 8/9/2022 6:54:08 AM  
**Subject:** Re: Confusing sign

Thank you George

Sent from my iPhone

On Aug 9, 2022, at 6:51 AM, Spythourakis, George  
<George.Spythourakis@vancouver.ca> wrote:

\u-257 ?  
Good Morning Amit,

I will have one of my team members cover up the sign and any other we can find with a black plastic bag.

Thanks,  
George

---

**From:** Gandha, Amit <Amit.Gandha@vancouver.ca>  
**Sent:** Monday, August 08, 2022 4:16 PM  
**To:** Gould, Brian <Brian.Gould@vancouver.ca>; Smith, Nalon <Nalon.Smith@vancouver.ca>; Spythourakis, George <George.Spythourakis@vancouver.ca>; Augustine, Ray <ray.augustine@vancouver.ca>  
**Cc:** Dunlop, Emily <Emily.Dunlop@vancouver.ca>; Yu, Mandy <Mandy.Yu@vancouver.ca>  
**Subject:** RE: Confusing sign

Hi George,

Based on Brian's email, let's go with covering it up and await the re-opening. Let's hold off on removing.

Thank you,



**Amit Gandha | Director of Parks**  
[Vancouver Park Board](#) | 2099 Beach Avenue  
t. 604-654-0781 | [amit.gandha@vancouver.ca](mailto:amit.gandha@vancouver.ca)  
pronouns: he/him/his

I am thankful to live, work, and play on the unceded, ancestral territories of the xʷməŋəm (Musqueam), Skwx̱wú7mesh (Squamish), and ɕíłwətaʔ / ɕł̓šəwaututh (Twana) nations.



---

**From:** Gould, Brian <[Brian.Gould@vancouver.ca](mailto:Brian.Gould@vancouver.ca)>  
**Sent:** Monday, August 08, 2022 1:40 PM  
**To:** Smith, Nalon <[Nalon.Smith@vancouver.ca](mailto:Nalon.Smith@vancouver.ca)>; Gandha, Amit <[Amit.Gandha@vancouver.ca](mailto:Amit.Gandha@vancouver.ca)>; Spythourakis, George <[George.Spythourakis@vancouver.ca](mailto:George.Spythourakis@vancouver.ca)>; Augustine, Ray <[ray.augustine@vancouver.ca](mailto:ray.augustine@vancouver.ca)>  
**Cc:** Dunlop, Emily <[Emily.Dunlop@vancouver.ca](mailto:Emily.Dunlop@vancouver.ca)>; Yu, Mandy <[Mandy.Yu@vancouver.ca](mailto:Mandy.Yu@vancouver.ca)>  
**Subject:** RE: Confusing sign

Hi all,

There are a variety of signs predating the temporary closure of the bike path between Hornby and Bidwell. We have taken the approach that the orange temporary condition signage supersedes in our work out there, but I did ask Traffic Ops to cover signs where possible and that could be the approach here.

In addition to not wanting to remove signs only to have to produce and execute another plan to reinstall, we are now getting closer to reopening:

- In June, the folks cc'd were among those reviewing our planned construction near Beach/Bidwell to connect the eastern section along the waterfront to the path along Beach Ave itself

- In July, we ran that through our internal approvals process and have passed it along for construction preparation

- In August, we will be fine tuning our notification and project delivery window (looking like an October start, but we would like crews to still have weather to refresh paint and for us to get the word out on reactivation)

So it is only a couple months, but if you did cover this and/or others (not pretty but we typically use garbage bags) the instructions I've written up for Traffic Ops would already cover unbagging it at the time the orange signs come down and the path reactivates.

---

**From:** Smith, Nalon <[Nalon.Smith@vancouver.ca](mailto:Nalon.Smith@vancouver.ca)>  
**Sent:** August 8, 2022 1:26 PM  
**To:** Gandha, Amit <[Amit.Gandha@vancouver.ca](mailto:Amit.Gandha@vancouver.ca)>; Spythourakis, George <[George.Spythourakis@vancouver.ca](mailto:George.Spythourakis@vancouver.ca)>; Augustine, Ray <[ray.augustine@vancouver.ca](mailto:ray.augustine@vancouver.ca)>  
**Cc:** Dunlop, Emily <[Emily.Dunlop@vancouver.ca](mailto:Emily.Dunlop@vancouver.ca)>; Yu, Mandy <[Mandy.Yu@vancouver.ca](mailto:Mandy.Yu@vancouver.ca)>; Gould, Brian <[Brian.Gould@vancouver.ca](mailto:Brian.Gould@vancouver.ca)>  
**Subject:** RE: Confusing sign

Hi Amit I am looping in Emily, Mandy and Brian to get concurrence regarding removing the green seaside sign as suggested below as I am not sure.

Thanks,





**Nalon Smith**, MBCSLA, CSLA, MLA  
Planner II, Planning, Policy and Environment  
Vancouver Board of Parks and Recreation  
t. 604.257.3066 c. s.15(1)(l) | [nalon.smith@vancouver.ca](mailto:nalon.smith@vancouver.ca)  
Pronouns: he/him/his

*I respectfully acknowledge that I live and work in the traditional territories of the xʷməŋ̱łəm (Musqueam), skwxw̱mesh (Squamish), and selilwitulh (Tsleil-Waututh) Coast Salish peoples.*

---

**From:** Gandha, Amit <[Amit.Gandha@vancouver.ca](mailto:Amit.Gandha@vancouver.ca)>  
**Sent:** Monday, August 8, 2022 10:53 AM  
**To:** Spythourakis, George <[George.Spythourakis@vancouver.ca](mailto:George.Spythourakis@vancouver.ca)>; Augustine, Ray <[ray.augustine@vancouver.ca](mailto:ray.augustine@vancouver.ca)>; Smith, Nalon <[Nalon.Smith@vancouver.ca](mailto:Nalon.Smith@vancouver.ca)>  
**Subject:** RE: Confusing sign

Hi Nalon,

Is the assumption by George correct as per email below? I believe it to be so, but wanted to double check.

Thank you,



**Amit Gandha | Director of Parks**  
[Vancouver Park Board](#) | 2099 Beach Avenue  
t. 604-654-0781 | [amit.gandha@vancouver.ca](mailto:amit.gandha@vancouver.ca)  
pronouns: he/him/his

I am thankful to live, work, and play on the unceded, ancestral territories of the xʷməŋ̱łəm ([Musqueam](#)), Skwx̱w̱mesh ([Squamish](#)), and ōŋ̱ilwətaʔ / ōŋ̱əš̌w̱əŋ̱ilwətaʔ ([Tsleil-Waututh](#)) nations.

---

**From:** Spythourakis, George <[George.Spythourakis@vancouver.ca](mailto:George.Spythourakis@vancouver.ca)>  
**Sent:** Friday, August 05, 2022 10:07 AM  
**To:** Augustine, Ray <[ray.augustine@vancouver.ca](mailto:ray.augustine@vancouver.ca)>  
**Cc:** Gandha, Amit <[Amit.Gandha@vancouver.ca](mailto:Amit.Gandha@vancouver.ca)>  
**Subject:** Re: Confusing sign

I will. I am assuming the green seaside sign will need to come down?

Thanks,  
George

Sent from my iPhone



On Aug 5, 2022, at 9:13 AM, Augustine, Ray  
<[ray.augustine@vancouver.ca](mailto:ray.augustine@vancouver.ca)> wrote:

\u-257 ?

I think one of these bike route signs needs to be removed. Located at Sunset Beach  
p'lot. After Amit's call George check for other conflicts.

R



Sent from my iPhone



**From:** "Bonderud, Erik" <Erik.Bonderud@vancouver.ca>  
**To:** "Pearson, Cameron" <Cameron.Pearson@vancouver.ca>  
"Gould, Brian" <Brian.Gould@vancouver.ca>  
"Plant, Sherwood" <Sherwood.Plant@vancouver.ca>  
**Date:** 9/28/2022 5:17:19 PM  
**Subject:** Re: Sunset Beach Custom Seawall Counts  
**Attachments:** ENG - TDM - Cross Section Count - Seawall @ 1100 Beach Ave - 2022-08-31.xlsx  
ENG - TDM - Cross Section Count - Seawall @ 1000 Beach Ave - 2022-09-01.xlsx  
ENG - TDM - Cross Section Count - Seawall @ 900 Beach Ave - 2022-08-23.xlsx  
ENG - TDM - Cross Section Count - Seawall @ 1000 Beach Ave - 2022-09-11.xlsx  
ENG - TDM - Cross Section Count - Seawall @ 1500 Beach Ave - 2022-08-27.xlsx  
ENG - TDM - Cross Section Count - Seawall @ 1500 Beach Ave - 2022-08-30.xlsx

Hi Brian,

See attached files and below summary.

Block	Weekday	Weekend	Weekend - Redo
900 (S of Burrard)	Complete 2022-08-23 DOC/2022/214331	Partial	Complete 2022-09-10 Not yet processed
	Partial 2022-09-01 DOC/2022/221264	Partial	Complete 2022-09-11 DOC/2022/227622
1000 (S of Thurlow)	Partial 2022-08-31 DOC/2022/221270	Partial	Complete 2022-09-10 Not yet processed
1500	Complete 2022-08-30 DOC/2022/221272	Complete 2022-08-27 DOC/2022/221271	---

Cheers,  
Erik

**From:** Pearson, Cameron  
**Sent:** September 28, 2022 5:10 PM



**To:** Bonderud, Erik  
**Cc:** Prieur, Jay; Riding, Leanne; Liu, Yushi; Montgomery, Ashley  
**Subject:** RE: Sunset Beach Custom Seawall Counts

Hi Erik,

As discussed, here is a list of the Seawall counts that we conducted in late August/early September, complete with attached files and VanDocs references. The files highlighted are the data which we did or will submit. In essence, we re-did three of the weekend counts that only contained partial data after the first count.

To note, as per your request, **I changed all shared drive and VanDocs file names for the counts previously labelled “Beach Ave Seawall” and “Seawall @ 1000 Beach Ave.”** In a move that will confuse no one I’m sure haha, I renamed “Seawall @ 1000 Beach Ave” to “Seawall @ 900 Beach Ave,” and “Beach Ave Seawall” to “Seawall @ 1000 Beach Ave.”

Block	Weekday	Weekend	Weekend - Redo
900 (S of Burrard)	Complete 2022-08-23 DOC/2022/214331	Partial	Complete 2022-09-10 <i>Not yet processed</i>
1000 (S of Thurlow)	Partial 2022-09-01 DOC/2022/221264	Partial	Complete 2022-09-11 DOC/2022/227622
1100	Partial 2022-08-31 DOC/2022/221270	Partial	Complete 2022-09-10 <i>Not yet processed</i>
1500	Complete 2022-08-30 DOC/2022/221272	Complete 2022-08-27 DOC/2022/221271	---

As discussed, you’ll need to change the excel files for the 900 / 1000 counts to reflect the name change. All files are attached here; if you have any Qs you can ask me on Slack.

Cheers,  
Cam

---

**From:** Bonderud, Erik <Erik.Bonderud@vancouver.ca>  
**Sent:** Wednesday, September 28, 2022 3:41 PM  
**To:** Pearson, Cameron <Cameron.Pearson@vancouver.ca>  
**Subject:** Re: Sunset Beach Custom Seawall Counts

Hi Brian,



To summarize:

	Weekday	Weekend	Weekday - Redo
1000 (S of Burrard)	Complete	Partial	
1000 (S of Thurlow)	Partial	Partial	Complete
1100	Partial	Partial	
1500	Complete	Complete	

Complete = full day was separated into ped vs bike path

Partial = part of day was combined ped bike totals

---

**From:** Prieur, Jay

**Sent:** September 28, 2022 3:15:49 PM

**To:** Gould, Brian; Bonderud, Erik; Plant, Sherwood

**Subject:** RE: Sunset Beach Custom Seawall Counts

Hi Brian,

Sorry for the delay. The weekend counts for 1000 and 1100 Beach we're re-done properly. We did not do the weekday ones though. I think you asked we only re-did the weekend ones to save time.

---

**From:** Gould, Brian <[Brian.Gould@vancouver.ca](mailto:Brian.Gould@vancouver.ca)>

**Sent:** Wednesday, September 28, 2022 10:14 AM

**To:** Bonderud, Erik <[Erik.Bonderud@vancouver.ca](mailto:Erik.Bonderud@vancouver.ca)>; Plant, Sherwood <[Sherwood.Plant@vancouver.ca](mailto:Sherwood.Plant@vancouver.ca)>

**Cc:** Prieur, Jay <[Jay.Prieur@vancouver.ca](mailto:Jay.Prieur@vancouver.ca)>

**Subject:** RE: Sunset Beach Custom Seawall Counts

Just wanted to check on the recounts due to missing location category – I see that we have a weekend Aquatic Centre, looks like the rest still have a modified date before our last conversation, wondering which other ones are most trustworthy at this point.

Seawall at Thurlow/Aquatic Centre

**2022-09-11, Sunday, 7am to 7pm**

	Bike Path	Ped Path	Total
Bike	181	1	182
Micro	91	5	96
Ped	376	3942	4318
Total	648	3948	4596



	Bike Path	Ped Path	
Bike	4%	0%	
Micro	2%	0%	
Ped	8%	86%	
			100%

---

**From:** Gould, Brian  
**Sent:** August 19, 2022 12:02 PM  
**To:** Bonderud, Erik <[erik.bonderud@vancouver.ca](mailto:erik.bonderud@vancouver.ca)>; Plant, Sherwood <[sherwood.plant@vancouver.ca](mailto:sherwood.plant@vancouver.ca)>  
**Cc:** Prieur, Jay <[jay.prieur@vancouver.ca](mailto:jay.prieur@vancouver.ca)>  
**Subject:** RE: Sunset Beach Custom Seawall Counts

I think we'll definitely want the easternmost location no matter what happens, and it's also going to produced the most mixed result because it's relatively constrained and paint only. I could see the other three locations as more interesting to compare directly based on amount of separation if they then followed on the same day.

Sherwood's holding the purse on this one so will happily defer while away.

---

**From:** Bonderud, Erik <[Erik.Bonderud@vancouver.ca](mailto:Erik.Bonderud@vancouver.ca)>  
**Sent:** August 19, 2022 12:00 PM  
**To:** Plant, Sherwood <[Sherwood.Plant@vancouver.ca](mailto:Sherwood.Plant@vancouver.ca)>; Gould, Brian <[Brian.Gould@vancouver.ca](mailto:Brian.Gould@vancouver.ca)>  
**Cc:** Prieur, Jay <[Jay.Prieur@vancouver.ca](mailto:Jay.Prieur@vancouver.ca)>  
**Subject:** Re: Sunset Beach Custom Seawall Counts

We should have a good idea about 5k vs 8k midweek next week. I'll schedule just one weekday count for tuesday to find out 1 person vs 2. Then we can schedule everything else after that based on the result

Brian since you're away next week are there any that are higher priority for me to start with in case you need to reduce scope the week after?

---

**From:** Plant, Sherwood  
**Sent:** August 19, 2022 11:52:52 AM  
**To:** Gould, Brian; Bonderud, Erik  
**Cc:** Prieur, Jay  
**Subject:** RE: Sunset Beach Custom Seawall Counts

Okay, based on this, lets proceed with the ASAP counts. Aiming for \$5k, please warn me if we're looking closer to \$8k to negotiate.

Erik and Jay please use **NER1127507**.



Sherwood

---

**From:** Gould, Brian <[Brian.Gould@vancouver.ca](mailto:Brian.Gould@vancouver.ca)>  
**Sent:** Friday, August 19, 2022 11:51 AM  
**To:** Plant, Sherwood <[Sherwood.Plant@vancouver.ca](mailto:Sherwood.Plant@vancouver.ca)>; Bonderud, Erik <[Erik.Bonderud@vancouver.ca](mailto:Erik.Bonderud@vancouver.ca)>  
**Cc:** Prieur, Jay <[Jay.Prieur@vancouver.ca](mailto:Jay.Prieur@vancouver.ca)>  
**Subject:** RE: Sunset Beach Custom Seawall Counts

My thought is that we complete this initial exercise as part of whether or not the conversation continues. Depending on where it lands, the fall count (actual dates TBD because it's actually more about when 1000 Beach completes and what happens when the dam holding the bikes back breaks, whether we want to count that in the dead of winter or in spring, etc) may become the new decision threshold or be needed to reopen the conversation if non-compliance does indeed take a sharp change. But unless our answer coming out of this round is black-and-white ("oh nevermind, open it before next summer" or "it doesn't matter, we're waiting for conclusion of the process") I think it may have a significant role to play.

We would, at that time, have the option of counting fewer locations/time periods for the comparison I suppose, particularly if it's still mid-winter when 1000 Beach and we might want to save our money for later.

---

**From:** Plant, Sherwood <[Sherwood.Plant@vancouver.ca](mailto:Sherwood.Plant@vancouver.ca)>  
**Sent:** August 19, 2022 11:46 AM  
**To:** Bonderud, Erik <[Erik.Bonderud@vancouver.ca](mailto:Erik.Bonderud@vancouver.ca)>; Gould, Brian <[Brian.Gould@vancouver.ca](mailto:Brian.Gould@vancouver.ca)>  
**Cc:** Prieur, Jay <[Jay.Prieur@vancouver.ca](mailto:Jay.Prieur@vancouver.ca)>  
**Subject:** RE: Sunset Beach Custom Seawall Counts

\$5k I have no problem with, if we get up to \$8k I'll need to do a quick check. If we get up to \$16k we'll need a more thorough count. Do we need that fall count, Brian?

---

**From:** Bonderud, Erik <[Erik.Bonderud@vancouver.ca](mailto:Erik.Bonderud@vancouver.ca)>  
**Sent:** Friday, August 19, 2022 11:20 AM  
**To:** Gould, Brian <[Brian.Gould@vancouver.ca](mailto:Brian.Gould@vancouver.ca)>; Plant, Sherwood <[Sherwood.Plant@vancouver.ca](mailto:Sherwood.Plant@vancouver.ca)>  
**Cc:** Prieur, Jay <[Jay.Prieur@vancouver.ca](mailto:Jay.Prieur@vancouver.ca)>  
**Subject:** Re: Sunset Beach Custom Seawall Counts

Oh... my bad I missed that detail. So yeah it would be double what I said then: \$5k or \$8k depending on if it ends up needing 1 or 2 people to count.

Also this is only for the summer data collection. I didn't include the followup in the fall /winter

---

**From:** Gould, Brian



**Sent:** August 19, 2022 11:14:06 AM  
**To:** Plant, Sherwood; Bonderud, Erik  
**Cc:** Prieur, Jay  
**Subject:** RE: Sunset Beach Custom Seawall Counts

Really appreciate that – for clarity I had written it up interested in both weekday and weekend counts (presuming that there probably less walking and cycling on the bike path during the weekday and may tell a different story for “typical”), so is that 12x4x2 or something different?

---

**From:** Plant, Sherwood <[Sherwood.Plant@vancouver.ca](mailto:Sherwood.Plant@vancouver.ca)>  
**Sent:** August 19, 2022 11:07 AM  
**To:** Bonderud, Erik <[Erik.Bonderud@vancouver.ca](mailto:Erik.Bonderud@vancouver.ca)>; Gould, Brian <[Brian.Gould@vancouver.ca](mailto:Brian.Gould@vancouver.ca)>  
**Cc:** Prieur, Jay <[Jay.Prieur@vancouver.ca](mailto:Jay.Prieur@vancouver.ca)>  
**Subject:** RE: Sunset Beach Custom Seawall Counts

Full meal deal. 12hr x 4 locations.

---

**From:** Bonderud, Erik <[Erik.Bonderud@vancouver.ca](mailto:Erik.Bonderud@vancouver.ca)>  
**Sent:** Friday, August 19, 2022 11:07 AM  
**To:** Plant, Sherwood <[Sherwood.Plant@vancouver.ca](mailto:Sherwood.Plant@vancouver.ca)>; Gould, Brian <[Brian.Gould@vancouver.ca](mailto:Brian.Gould@vancouver.ca)>  
**Cc:** Prieur, Jay <[Jay.Prieur@vancouver.ca](mailto:Jay.Prieur@vancouver.ca)>  
**Subject:** Re: Sunset Beach Custom Seawall Counts

Are we going ahead with 12 hours at all 4 or are we doing some subset of that?

---

**From:** Plant, Sherwood  
**Sent:** August 19, 2022 10:59:49 AM  
**To:** Bonderud, Erik; Gould, Brian  
**Cc:** Prieur, Jay  
**Subject:** RE: Sunset Beach Custom Seawall Counts

TPL will absorb this in our studies account. I'll provide a network shortly.

Sherwood

---

**From:** Bonderud, Erik <[Erik.Bonderud@vancouver.ca](mailto:Erik.Bonderud@vancouver.ca)>  
**Sent:** Friday, August 19, 2022 9:54 AM  
**To:** Plant, Sherwood <[Sherwood.Plant@vancouver.ca](mailto:Sherwood.Plant@vancouver.ca)>; Gould, Brian <[Brian.Gould@vancouver.ca](mailto:Brian.Gould@vancouver.ca)>  
**Cc:** Prieur, Jay <[Jay.Prieur@vancouver.ca](mailto:Jay.Prieur@vancouver.ca)>  
**Subject:** Re: Sunset Beach Custom Seawall Counts

Miovision is cheaper if the volumes end up being low enough to speed up the footage but on the seawall that's probably not going to happen. Otherwise it'll add like \$300-500 to do it with miovision



I'm going to assume that we don't speed it up or we do it in person so:

- 4 locations x 12 hrs x 2 people x \$36/hr = ~\$3500 say \$4k for some safety
  - Jay and I aren't sure if this will need 1 or two people. We were planning to do one location with two people first and then decide on the other 3 locations based on that. If it ended up being easy enough then that would cut the costs to more like \$2500

---

**From:** Plant, Sherwood  
**Sent:** August 19, 2022 9:46:06 AM  
**To:** Gould, Brian; Bonderud, Erik  
**Cc:** Prieur, Jay  
**Subject:** RE: Sunset Beach Custom Seawall Counts

My instinct is telling me to reduce locations and then reduce durations. I think most people are getting onto and off of the seawall in similar points, and as long as we have an effective cross section point, it should be fine.

Let me talk to Kati as well, Brian.

---

**From:** Gould, Brian <[Brian.Gould@vancouver.ca](mailto:Brian.Gould@vancouver.ca)>  
**Sent:** Friday, August 19, 2022 9:42 AM  
**To:** Plant, Sherwood <[Sherwood.Plant@vancouver.ca](mailto:Sherwood.Plant@vancouver.ca)>; Bonderud, Erik <[Erik.Bonderud@vancouver.ca](mailto:Erik.Bonderud@vancouver.ca)>  
**Cc:** Prieur, Jay <[Jay.Prieur@vancouver.ca](mailto:Jay.Prieur@vancouver.ca)>  
**Subject:** RE: Sunset Beach Custom Seawall Counts

In that case, I can talk to Joey and/or put in a request with Chris who will be back on Monday, but it's going to be tight on our end on account of we ran out of the quarter million handshake in early 2021.

Erik, what ballpark cost are we looking at? Is it cheaper via Miovision?  
Sherwood, what would you want to cut first? Locations? Timeframes?

---

**From:** Plant, Sherwood <[Sherwood.Plant@vancouver.ca](mailto:Sherwood.Plant@vancouver.ca)>  
**Sent:** August 19, 2022 9:38 AM  
**To:** Bonderud, Erik <[Erik.Bonderud@vancouver.ca](mailto:Erik.Bonderud@vancouver.ca)>; Gould, Brian <[Brian.Gould@vancouver.ca](mailto:Brian.Gould@vancouver.ca)>  
**Cc:** Prieur, Jay <[Jay.Prieur@vancouver.ca](mailto:Jay.Prieur@vancouver.ca)>  
**Subject:** RE: Sunset Beach Custom Seawall Counts

Hey both,

Waterfront is tapped out for count funding, and as we've had to hire a replacement engagement consultant, it's even tighter than before.

Brian, do you have any other possible funding sources?



Sherwood

---

**From:** Bonderud, Erik <[Erik.Bonderud@vancouver.ca](mailto:Erik.Bonderud@vancouver.ca)>  
**Sent:** Friday, August 19, 2022 9:36 AM  
**To:** Gould, Brian <[Brian.Gould@vancouver.ca](mailto:Brian.Gould@vancouver.ca)>  
**Cc:** Plant, Sherwood <[Sherwood.Plant@vancouver.ca](mailto:Sherwood.Plant@vancouver.ca)>; Prieur, Jay <[Jay.Prieur@vancouver.ca](mailto:Jay.Prieur@vancouver.ca)>  
**Subject:** Re: Sunset Beach Custom Seawall Counts

Hi Brian and Sherwood,

That's still fairly tight but we should still be able to do it through some combo of in person and miovision. Does that mean EOD on the 9th or some earlier date?

s.22(1) if we can settle on details today I can try to get at least some of it going today

Cheers,  
Erik

---

**From:** Gould, Brian  
**Sent:** August 19, 2022 9:24:34 AM  
**To:** Bonderud, Erik  
**Cc:** Plant, Sherwood; Prieur, Jay  
**Subject:** RE: Sunset Beach Custom Seawall Counts

Hi Erik,

Update on this. It looks like we have until first week of September to turn this around to help the conversation.

I'll be away after today, so bumping this conversation partly to request Sherwood's confirmation on approach and ideally if he has account codes through West End Waterfront.

---

**From:** Bonderud, Erik <[Erik.Bonderud@vancouver.ca](mailto:Erik.Bonderud@vancouver.ca)>  
**Sent:** August 15, 2022 11:48 AM  
**To:** Gould, Brian <[Brian.Gould@vancouver.ca](mailto:Brian.Gould@vancouver.ca)>  
**Cc:** Plant, Sherwood <[Sherwood.Plant@vancouver.ca](mailto:Sherwood.Plant@vancouver.ca)>; Prieur, Jay <[Jay.Prieur@vancouver.ca](mailto:Jay.Prieur@vancouver.ca)>  
**Subject:** Re: Sunset Beach Custom Seawall Counts

You're right that miovision may not work in all the locations. It may have to be hybrid approach. At least based on 2017 streetview we can do location 3 and 4 with video for sure. 2 is iffy but I think will work. 1 probably would have to be in person. But Jessica and Ryan always make the final call in the field cause streetview isn't perfect



**From:** Gould, Brian  
**Sent:** August 15, 2022 11:41:14 AM  
**To:** Bonderud, Erik  
**Cc:** Plant, Sherwood; Prieur, Jay  
**Subject:** RE: Sunset Beach Custom Seawall Counts

Okay, great, this takes us at least up to our 2pm meeting and will be back in touch, thanks. Additional thoughts [inline](#).

---

**From:** Bonderud, Erik <[Erik.Bonderud@vancouver.ca](mailto:Erik.Bonderud@vancouver.ca)>  
**Sent:** August 15, 2022 11:33 AM  
**To:** Gould, Brian <[Brian.Gould@vancouver.ca](mailto:Brian.Gould@vancouver.ca)>  
**Cc:** Plant, Sherwood <[Sherwood.Plant@vancouver.ca](mailto:Sherwood.Plant@vancouver.ca)>; Prieur, Jay <[Jay.Prieur@vancouver.ca](mailto:Jay.Prieur@vancouver.ca)>  
**Subject:** Re: Sunset Beach Custom Seawall Counts

Hi Brian,

Couple questions:

- Do you just want total bikes and total peds this time? Or do you need more specific modes like bute?
  - We likely wouldn't be able to do more than 12 hours AND more specific modes because more than 12 hours is tough with in-person and miovision can't do more specific modes
  - I forgot Miovision is a thing somehow. I'm intrigued by getting additional daylight hours this way. However, have you considered install locations? I feel like the first three all have shorter/weirder options than what we'd normally have, getting a viable angle may affect exactly what separation level we're recording.
- We may be able to get away with only 1 TA for this but it's possible we'd need two. We try the first location with one and then reassess for the other ones
- Not a question, but not having to do them simultaneously is very helpful
- To summarize you would want?: Yes, this is correct, directionality could be a lower priority, particularly for walking, if needed.
  - Directional volume for pedestrian path split up by bike vs ped
  - Directional volume for closed bike path split up by bike vs ped
  - We'd probably just do micro at the same time cause the micro volumes are really low anyway. Seems reasonable, I feel like this could turn into a "well escooters aren't allowed on the seawall anyway [legal interpretation citation needed]" though

Cheers,  
Erik

---

**From:** Gould, Brian



**Sent:** August 15, 2022 10:43 AM  
**To:** Bonderud, Erik  
**Cc:** Plant, Sherwood  
**Subject:** Sunset Beach Custom Seawall Counts

Hi Erik,

Have another higher priority request based on feedback from Lon. I'm writing this up as the most I would think appropriate for further discussion, we may want to adjust details and decrease spend but seeking preliminary advice potentially by 2pm BM conversation. It's probably not quite as frantic as the Bute job (thanks again!) in terms of the actual collection.

**Purpose:** actual use along the Sunset Beach Seaside Greenway where the "seawall" bike path remains temporarily closed. Main outputs would be the proportion of people walking on the closed bike path, and the cycling "non-compliance." Hypothesis is that since 2020, actual walking use of temporarily closed bike path is down (not that we have a before count), particularly off-peak whereas non-compliance is probably up, particularly during peak.

**What:** slightly unusual count similar to cross-section, in that we're looking to record walking (et. al) and cycling (et. al) on both the formal walking side and the temporarily closed bike side and be able to clearly differentiate between the two locations. I am assuming that asking for anything more than a total is probably pushing us into too many TAs but let me know.

**Timeframe:** 12hr (as with Bute would prefer even longer) on both weekday and weekend. I don't think there's any need for these to all be on the same day, and can consider use of Friday again, but would want similarly good weather. Would want to conduct this during the summer, and then repeat at an undetermined point in the fall/winter with 1000 Beach re-opened.

**Locations:**

- 1) Between Nicola and Cardero, where the walking and cycling paths are at different elevations  
[https://www.google.com/maps/@49.2827106,-123.1418998,3a,74.2y,305.91h,78.24t/data=!3m7!1e1!3m5!1sdpc8Nr0hmLksPzQCrt0Dhw!2e0!6shhttps:%2F%2Fstreetviewpixels-pa.googleapis.com%2Fv1%2Fthumbnail%3Fpanoid%3Ddpc8Nr0hmLksPzQCrt0Dhw%26cb\\_client%3Dmaps\\_sv.tactile.gps%26w%3D203%26h%3D100%26yaw%3D138.64%26pitch%3D0%26thumbfov%3D100!7i13312!8i6656](https://www.google.com/maps/@49.2827106,-123.1418998,3a,74.2y,305.91h,78.24t/data=!3m7!1e1!3m5!1sdpc8Nr0hmLksPzQCrt0Dhw!2e0!6shhttps:%2F%2Fstreetviewpixels-pa.googleapis.com%2Fv1%2Fthumbnail%3Fpanoid%3Ddpc8Nr0hmLksPzQCrt0Dhw%26cb_client%3Dmaps_sv.tactile.gps%26w%3D203%26h%3D100%26yaw%3D138.64%26pitch%3D0%26thumbfov%3D100!7i13312!8i6656)
- 2) Alongside Sunset Beach pop-up plaza (east of Bute) where walking and cycling have a landscaped separation  
<https://www.google.com/maps/@49.2783344,-123.137567,3a,75y,123h,69.46t/data=!3m8!1e1!3m6!1sAF1QipMpVpwI24qzKy2kuGa2I1H1IXikXvHLam5IDyUN!2e10!3e11!6shhttps:%2F%2Fh5.googleusercontent.com%2Fp%2FAF1QipMpVpwI24qzKy2kuGa2I1H1IXikXvHLam5IDyUN%3Dw203-h100-k-no-pi0.07255058-ya177.82835-ro-0.18009125-fo100!7i3840!8i1920>
- 3) Approximately Thurlow Street, where walking and cycling paths have only a vertical curb  
<https://www.google.com/maps/@49.2772663,-123.1362433,3a,75y,182.63h,90t/data=!3m6!>



[1e1!3m4!1sSpDQyup0Zh\\_Rm2b7r3q1Ww!2e0!7i13312!8i6656](https://www.google.com/maps/@49.2755903,-123.1358411,3a,75y,136.53h,80.99t/data=!3m6!1e1!3m4!1sXgcZ0MQnrMEFrBaEQ7XDnw!2e0!7i13312!8i6656)

- 4) Approximately Burrard Street alongside 1000 Beach Strata, where walking and cycling have only paint separation

<https://www.google.com/maps/@49.2755903,-123.1358411,3a,75y,136.53h,80.99t/data=!3m6!1e1!3m4!1sXgcZ0MQnrMEFrBaEQ7XDnw!2e0!7i13312!8i6656>

Thanks,  
Brian

**Brian Gould, MCP, P.Eng.**

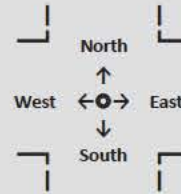
Senior Transportation Design Engineer | he / they  
City of Vancouver

*tel* 604.871.6277

*e-mail* [brian.gould@vancouver.ca](mailto:brian.gould@vancouver.ca)

**Please note I will be away August 20<sup>th</sup> through September 7<sup>th</sup> 2022**





NOTES:

Weather: Sunny

Other

Notes: 49.275440,-123.135634

PHF

HVP:

	7	155	162	→ & ←
	49	174	223	
	23	245	268	
	3	82	85	←
	28	88	116	
	11	141	152	
	4	73	77	→
	21	86	107	
	12	104	116	
	0	0	0	≡
	0	0	0	
	0	0	0	
			Total	

	0	48	48	South Sidewalk
	0	82	82	
	0	98	98	
	0	0	0	Road
	0	0	0	
	0	0	0	
	4	25	29	Bike Lane
	21	4	25	
	12	6	18	
	0	0	0	North Sidewalk
	0	0	0	
	0	0	0	
			Total	

Seawall@900Beach

Date: Tue, 2022/08/23

Count 07:00 09:00  
Time: 09:00 to 16:00  
16:00 19:00  
Peak 07:55 08:55  
Hour: 13:45 to 14:45  
17:55 18:55

	Total			
North Sidewalk	0	0	0	
	0	0	0	
	1	1	0	
Bike Lane	32	29	3	
	55	27	28	
	31	20	11	
Road	0	0	0	
	1	1	0	
	0	0	0	
South Sidewalk	53	53	0	
	60	60	0	
	120	120	0	

	Total			
≡	0	0	0	
	0	0	0	
	0	0	0	
←	85	82	3	
	116	88	28	
	152	141	11	
→	77	73	4	
	107	86	21	
	116	104	12	
→ & ←	162	155	7	
	223	174	49	
	268	245	23	

HVP:

PHF:

LEGEND:

1800 AM Peak AM Period = 00:00-09:00;  
1800 Midday Peak Midday Period = 09:00-16:00  
1800 PM Peak PM Period = 16:00-24:00

Note: this does not mean all those hours were collected

Overall Peak Hour is calculated as the sum of the non-crosswalk volumes for all modes. In the case of a tie the first max of the time period is used.

For Mode specific peak hours, the same applies except crosswalk is included

	Pedestrians	≡	Cross Walk total - crossing both directions in this leg
	Bikes and Micromobility	↑ ← → ↓	Totals In (using the leg to enter) or Out (using the leg to exit) of this leg
	Motor Vehicles (motorcycle, car, bus, truck)	Total +	Total for the whole location

HVP:

HVP: Heavy Vehicle Percentage  
=HeavyVehicleVolume/TotalMotorVehicleVolume

Heavy Vehicles: are defined as buses and motor vehicles with 3 or more axles

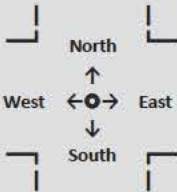
PHF:

PHF: Peak Hour Factor  
=MaxHour/4xMax15Min  
(Only uses motor vehicle volumes)

Total	155	7	
+	174	49	
	245	23	
North/South Percent			
East/West Percent	96%	4%	
	78%	22%	
	91%	9%	

\*North/South Percent: Vehicles = North Out ↑ + South Out ↓;  
Bike/Micromobility = North Out ↑ + South Out ↓ + West Crosswalk + East Crosswalk;  
Pedestrians. = North Out ↑ + South Out ↓ + West Crosswalk + East Crosswalk





NOTES:

Weather: Sunny

Other  
Notes: 49.275440,-123.135634

	PHF
	HVP:

	7	155	162	→ & ←
	3	82	85	←
	4	73	77	→
	0	0	0	≡
			Total	

	0	48	48	South Sidewalk
	0	0	0	Road
	4	25	29	Bike Lane
	0	0	0	North Sidewalk
			Total	

Seawall@1000Beach

Date: Tue, 2022/08/23

Count Time: 07:00 to 09:00

AM Peak Hour: 07:55 to 08:55

	Total			
North Sidewalk	0	0	0	
Bike Lane	32	29	3	
Road	0	0	0	
South Sidewalk	53	53	0	

	Total			
≡	0	0	0	
←	85	82	3	
→	77	73	4	
→ & ←	162	155	7	

HVP:	
PHF:	

LEGEND:

1800 AM Peak AM Period = 00:00-09:00;  
1800 Midday Peak Midday Period = 09:00-16:00  
1800 PM Peak PM Period = 16:00-24:00  
Note: this does not mean all those hours were collected

Overall Peak Hour is calculated as the sum of the non-crosswalk volumes for all modes. In the case of a tie the first max of the time period is used.

For Mode specific peak hours, the same applies except crosswalk is

	Pedestrians	≡	Cross Walk total - crossing both directions in this leg
	Bikes and Micromobility	↑ ← → ↓	Totals In (using the leg to enter) or Out (using the leg to exit) of this leg
	Motor Vehicles (motorcycle, car, bus, truck)	Total +	Total for the whole location

HVP:

HVP: Heavy Vehicle Percentage  
=HeavyVehicleVolume/TotalMotorVehicleVolume  
Heavy Vehicles: are defined as buses and motor vehicles with 3 or more axles

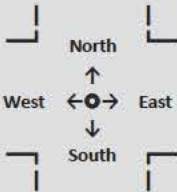
PHF:

PHF: Peak Hour Factor  
=MaxHour/4xMax15Min  
(Only uses motor vehicle volumes)

	Total +			
		155	7	
North/South Percent				
East/West Percent		96%	4%	

\*North/South Percent: Vehicles = North Out ↑ + South Out ↓;  
Bike/Micromobility = North Out ↑ + South Out ↓ + West Crosswalk + East Crosswalk;  
Pedestrians. = North Out ↑ + South Out ↓ + West Crosswalk + East Crosswalk





NOTES:

Weather: Sunny

Other  
Notes: 49.275440,-123.135634

	PHF
	HVP:

	49	174	223	→ & ←
	28	88	116	←
	21	86	107	→
	0	0	0	≡
			Total	

	0	82	82	South Sidewalk
	0	0	0	Road
	21	4	25	Bike Lane
	0	0	0	North Sidewalk
			Total	

Seawall@1000Beach

Date: Tue, 2022/08/23

Count Time: 09:00 to 16:00

Midday Peak Hour: 13:45 to 14:45

	Total			
North Sidewalk	0	0	0	
Bike Lane	55	27	28	
Road	1	1	0	
South Sidewalk	60	60	0	

	Total			
≡	0	0	0	
←	116	88	28	
→	107	86	21	
→ & ←	223	174	49	

HVP:	
PHF:	

LEGEND:

1800 AM Peak AM Period = 00:00-09:00;

1800 Midday Peak Midday Period = 09:00-16:00

1800 PM Peak PM Period = 16:00-24:00

Note: this does not mean all those hours were collected

Overall Peak Hour is calculated as the sum of the non-crosswalk volumes for all modes. In the case of a tie the first max of the time period is used.

For Mode specific peak hours, the same applies except crosswalk is

Pedestrians

Bikes and Micromobility

Motor Vehicles (motorcycle, car, bus, truck)

Cross Walk total - crossing both directions in this leg

Totals In (using the leg to enter) or Out (using the leg to exit) of this leg

Total  
Total for the whole location

HVP:

PHF:

HVP: Heavy Vehicle Percentage  
=HeavyVehicleVolume/TotalMotorVehicleVolume  
Heavy Vehicles: are defined as buses and motor vehicles with 3 or more axles

PHF: Peak Hour Factor  
=MaxHour/4xMax15Min  
(Only uses motor vehicle volumes)

Total +

North/South Percent

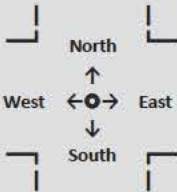
East/West Percent

78%

22%

\*North/South Percent: Vehicles = North Out ↑ + South Out ↓;  
Bike/Micromobility = North Out ↑+ South Out ↓+ West Crosswalk + East Crosswalk;  
Pedestrians. = North Out ↑ + South Out ↓ + West Crosswalk + East Crosswalk





NOTES:

Weather: Sunny

Other  
Notes: 49.275440,-123.135634

	PHF
	HVP:

	23	245	268	→ & ←
	11	141	152	←
	12	104	116	→
	0	0	0	≡
			Total	

	0	98	98	South Sidewalk
	0	0	0	Road
	12	6	18	Bike Lane
	0	0	0	North Sidewalk
			Total	

Seawall@1000Beach

Date: Tue, 2022/08/23

Count Time: 16:00 to 19:00

PM Peak Hour: 17:55 to 18:55

	Total			
North Sidewalk	1	1	0	
Bike Lane	31	20	11	
Road	0	0	0	
South Sidewalk	120	120	0	

	Total			
≡	0	0	0	
←	152	141	11	
→	116	104	12	
→ & ←	268	245	23	

HVP:	
PHF:	

LEGEND:

1800 AM Peak AM Period = 00:00-09:00;  
1800 Midday Peak Midday Period = 09:00-16:00  
1800 PM Peak PM Period = 16:00-24:00

Note: this does not mean all those hours were collected

Overall Peak Hour is calculated as the sum of the non-crosswalk volumes for all modes. In the case of a tie the first max of the time period is used.

For Mode specific peak hours, the same applies except crosswalk is

	Pedestrians	≡	Cross Walk total - crossing both directions in this leg
	Bikes and Micromobility	↑ ← → ↓	Totals In (using the leg to enter) or Out (using the leg to exit) of this leg
	Motor Vehicles (motorcycle, car, bus, truck)	Total +	Total for the whole location

HVP:

HVP: Heavy Vehicle Percentage  
=HeavyVehicleVolume/TotalMotorVehicleVolume  
Heavy Vehicles: are defined as buses and motor vehicles with 3 or more axles

PHF:

PHF: Peak Hour Factor  
=MaxHour/4xMax15Min  
(Only uses motor vehicle volumes)

	Total +			
		245	23	
North/South Percent				
East/West Percent		91%	9%	

\*North/South Percent: Vehicles = North Out ↑ + South Out ↓;  
Bike/Micromobility = North Out ↑ + South Out ↓ + West Crosswalk + East Crosswalk;  
Pedestrians. = North Out ↑ + South Out ↓ + West Crosswalk + East Crosswalk



Date	Start Time	Site Code	TA	Weather	Comment 3	Comment 4	Mode	Measure	Direction	Position	Time	Volume	Total Heavy Vehicle Factor	Leg Heavy Vehicle Factor	Total Peak Hour Factor	Leg Peak Hour Factor	Overall Rolling Hour	Overall Peak Hour	Pedestrian Rolling Hour Volume	Pedestrian Peak Hour	Bike and Micromobility Rolling Hour Volume	Bike and Micromobility Peak Hour	Total Vehicle Rolling Hour Volume	Total Vehicle Peak Hour	Heavy Vehicle Hour Volume	Heavy Vehicle Peak Hour
8/23/2022	7:00:00 AM	CSC_Seawall@900Beach	TK, LR Processed By: Cam	Sunny		49.275440,-123.135634	Pedestrian Pedestrian	From East	North Sides	7:00	0	128						128		121		7 AM Peak				
8/23/2022	7:00:00 AM	CSC_Seawall@900Beach	TK, LR Processed By: Cam	Sunny		49.275440,-123.135634	Pedestrian Pedestrian	From East	North Sides	7:05	0	129						129		124		5 AM Peak				
8/23/2022	7:00:00 AM	CSC_Seawall@900Beach	TK, LR Processed By: Cam	Sunny		49.275440,-123.135634	Pedestrian Pedestrian	From East	North Sides	7:10	0	128						128		124		4 AM Peak				
8/23/2022	7:00:00 AM	CSC_Seawall@900Beach	TK, LR Processed By: Cam	Sunny		49.275440,-123.135634	Pedestrian Pedestrian	From East	North Sides	7:15	0	129						129		125		4 AM Peak				
8/23/2022	7:00:00 AM	CSC_Seawall@900Beach	TK, LR Processed By: Cam	Sunny		49.275440,-123.135634	Pedestrian Pedestrian	From East	North Sides	7:20	0	138						138		134		4 AM Peak				
8/23/2022	7:00:00 AM	CSC_Seawall@900Beach	TK, LR Processed By: Cam	Sunny		49.275440,-123.135634	Pedestrian Pedestrian	From East	North Sides	7:25	0	139						139		134		5 AM Peak				
8/23/2022	7:00:00 AM	CSC_Seawall@900Beach	TK, LR Processed By: Cam	Sunny		49.275440,-123.135634	Pedestrian Pedestrian	From East	North Sides	7:30	0	141						141		137		4 AM Peak				
8/23/2022	7:00:00 AM	CSC_Seawall@900Beach	TK, LR Processed By: Cam	Sunny		49.275440,-123.135634	Pedestrian Pedestrian	From East	North Sides	7:35	0	141						141		136		5 AM Peak				
8/23/2022	7:00:00 AM	CSC_Seawall@900Beach	TK, LR Processed By: Cam	Sunny		49.275440,-123.135634	Pedestrian Pedestrian	From East	North Sides	7:40	0	143						143		139		4 AM Peak				
8/23/2022	7:00:00 AM	CSC_Seawall@900Beach	TK, LR Processed By: Cam	Sunny		49.275440,-123.135634	Pedestrian Pedestrian	From East	North Sides	7:45	0	144						144		141		3 AM Peak				
8/23/2022	7:00:00 AM	CSC_Seawall@900Beach	TK, LR Processed By: Cam	Sunny		49.275440,-123.135634	Pedestrian Pedestrian	From East	North Sides	7:50	0	155						155		151		4 AM Peak				
8/23/2022	7:00:00 AM	CSC_Seawall@900Beach	TK, LR Processed By: Cam	Sunny		49.275440,-123.135634	Pedestrian Pedestrian	From East	North Sides	7:55	0	155						155		152		AM Peak				
8/23/2022	7:00:00 AM	CSC_Seawall@900Beach	TK, LR Processed By: Cam	Sunny		49.275440,-123.135634	Pedestrian Pedestrian	From East	North Sides	8:00	0	154						154		147		AM Peak				
8/23/2022	7:00:00 AM	CSC_Seawall@900Beach	TK, LR Processed By: Cam	Sunny		49.275440,-123.135634	Pedestrian Pedestrian	From East	North Sides	8:05	0	155						155		148		AM Peak				
8/23/2022	7:00:00 AM	CSC_Seawall@900Beach	TK, LR Processed By: Cam	Sunny		49.275440,-123.135634	Pedestrian Pedestrian	From East	North Sides	8:10	0	161						161		151		AM Peak				
8/23/2022	7:00:00 AM	CSC_Seawall@900Beach	TK, LR Processed By: Cam	Sunny		49.275440,-123.135634	Pedestrian Pedestrian	From East	North Sides	8:15	0	165						165		153		AM Peak				
8/23/2022	7:00:00 AM	CSC_Seawall@900Beach	TK, LR Processed By: Cam	Sunny		49.275440,-123.135634	Pedestrian Pedestrian	From East	North Sides	8:20	0	169						169		159		AM Peak				
8/23/2022	7:00:00 AM	CSC_Seawall@900Beach	TK, LR Processed By: Cam	Sunny		49.275440,-123.135634	Pedestrian Pedestrian	From East	North Sides	8:25	0	171						171		160		AM Peak				
8/23/2022	7:00:00 AM	CSC_Seawall@900Beach	TK, LR Processed By: Cam	Sunny		49.275440,-123.135634	Pedestrian Pedestrian	From East	North Sides	8:30	0	178						178		166		AM Peak				
8/23/2022	7:00:00 AM	CSC_Seawall@900Beach	TK, LR Processed By: Cam	Sunny		49.275440,-123.135634	Pedestrian Pedestrian	From East	North Sides	8:35	0	174						174		162		AM Peak				
8/23/2022	7:00:00 AM	CSC_Seawall@900Beach	TK, LR Processed By: Cam	Sunny		49.275440,-123.135634	Pedestrian Pedestrian	From East	North Sides	8:40	0	167						167		154		AM Peak				
8/23/2022	7:00:00 AM	CSC_Seawall@900Beach	TK, LR Processed By: Cam	Sunny		49.275440,-123.135634	Pedestrian Pedestrian	From East	North Sides	8:45	0	162						162		149		AM Peak				
8/23/2022	7:00:00 AM	CSC_Seawall@900Beach	TK, LR Processed By: Cam	Sunny		49.275440,-123.135634	Pedestrian Pedestrian	From East	North Sides	8:50	0	152						152		140		AM Peak				
8/23/2022	7:00:00 AM	CSC_Seawall@900Beach	TK, LR Processed By: Cam	Sunny		49.275440,-123.135634	Pedestrian Pedestrian	From East	North Sides	8:55	0	151						151		142		9				
8/23/2022	7:00:00 AM	CSC_Seawall@900Beach	TK, LR Processed By: Cam	Sunny		49.275440,-123.135634	Pedestrian Pedestrian	From East	North Sides	9:00	0	150						150		141		9				
8/23/2022	7:00:00 AM	CSC_Seawall@900Beach	TK, LR Processed By: Cam	Sunny		49.275440,-123.135634	Pedestrian Pedestrian	From East	North Sides	9:05	0	147						147		137		9				
8/23/2022	7:00:00 AM	CSC_Seawall@900Beach	TK, LR Processed By: Cam	Sunny		49.275440,-123.135634	Pedestrian Pedestrian	From East	North Sides	9:10	0	142						142		130		12				
8/23/2022	7:00:00 AM	CSC_Seawall@900Beach	TK, LR Processed By: Cam	Sunny		49.275440,-123.135634	Pedestrian Pedestrian	From East	North Sides	9:15	0	132						132		125		7				
8/23/2022	7:00:00 AM	CSC_Seawall@900Beach	TK, LR Processed By: Cam	Sunny		49.275440,-123.135634	Pedestrian Pedestrian	From East	North Sides	9:20	0	116						116		109		7				
8/23/2022	7:00:00 AM	CSC_Seawall@900Beach	TK, LR Processed By: Cam	Sunny		49.275440,-123.135634	Pedestrian Pedestrian	From East	North Sides	9:25	0	120						120		113		7				
8/23/2022	7:00:00 AM	CSC_Seawall@900Beach	TK, LR Processed By: Cam	Sunny		49.275440,-123.135634	Pedestrian Pedestrian	From East	North Sides	9:30	0	122						122		112		7				
8/23/2022	7:00:00 AM	CSC_Seawall@900Beach	TK, LR Processed By: Cam	Sunny		49.275440,-123.135634	Pedestrian Pedestrian	From East	North Sides	9:35	0	128						128		117		11				
8/23/2022	7:00:00 AM	CSC_Seawall@900Beach	TK, LR Processed By: Cam	Sunny		49.275440,-123.135634	Pedestrian Pedestrian	From East	North Sides	9:40	0	133						133		122		11				
8/23/2022	7:00:00 AM	CSC_Seawall@900Beach	TK, LR Processed By: Cam	Sunny		49.275440,-123.135634	Pedestrian Pedestrian	From East	North Sides	9:45	0	137						137		126		11				
8/23/2022	7:00:00 AM	CSC_Seawall@900Beach	TK, LR Processed By: Cam	Sunny		49.275440,-123.135634	Pedestrian Pedestrian	From East	North Sides	9:50	0	137						137		126		11				
8/23/2022	7:00:00 AM	CSC_Seawall@900Beach	TK, LR Processed By: Cam	Sunny		49.275440,-123.135634	Pedestrian Pedestrian	From East	North Sides	9:55	0	136						136		125		11				
8/23/2022	7:00:00 AM	CSC_Seawall@900Beach	TK, LR Processed By: Cam	Sunny		49.275440,-123.135634	Pedestrian Pedestrian	From East	North Sides	10:00	0	133						133		122		11				
8/23/2022	7:00:00 AM	CSC_Seawall@900Beach	TK, LR Processed By: Cam	Sunny		49.275440,-123.135634	Pedestrian Pedestrian	From East	North Sides	10:05	0	137						137		125		12				
8/23/2022	7:00:00 AM	CSC_Seawall@900Beach	TK, LR Processed By: Cam	Sunny		49.275440,-123.135634	Pedestrian Pedestrian	From East	North Sides	10:10	0	142						142		127		15				
8/23/2022	7:00:00 AM	CSC_Seawall@900Beach	TK, LR Processed By: Cam	Sunny		49.275440,-123.135634	Pedestrian Pedestrian	From East	North Sides	10:15	0	143						143		128		15				
8/23/2022	7:00:00 AM	CSC_Seawall@900Beach	TK, LR Processed By: Cam	Sunny		49.275440,-123.135634	Pedestrian Pedestrian	From East	North Sides	10:20	0	159						159		139		20				
8/23/2022	7:00:00 AM	CSC_Seawall@900Beach	TK, LR Processed By: Cam	Sunny		49.275440,-123.135634	Pedestrian Pedestrian	From East	North Sides	10:25	0	148						148		126		22				
8/23/2022	7:00:00 AM	CSC_Seawall@900Beach	TK, LR Processed By: Cam	Sunny		49.275440,-123.135634	Pedestrian Pedestrian	From East	North Sides	10:30	0	146						146		127		19				
8/23/2022	7:00:00 AM	CSC_Seawall@900Beach	TK, LR Processed By: Cam	Sunny		49.275440,-123.135634	Pedestrian Pedestrian	From East	North Sides	10:35	0	147						147		146		20				
8/23/2022	7:00:00 AM	CSC_Seawall@900Beach	TK, LR Processed By: Cam	Sunny		49.275440,-123.135634	Pedestrian Pedestrian	From East	North Sides	10:40	0	140						140		122		18				
8/23/2022	7:00:00 AM	CSC_Seawall@900Beach	TK, LR Processed By: Cam	Sunny		49.275440,-123.135634	Pedestrian Pedestrian	From East	North Sides	10:45	0	132						132		114		23				
8/23/2022	7:00:00 AM	CSC_Seawall@900Beach	TK, LR Processed By: Cam	Sunny		49.275440,-123.135634	Pedestrian Pedestrian	From East	North Sides	10:50	0	142						142		119		28				
8/23/2022	7:00:00 AM	CSC_Seawall@900Beach	TK, LR Processed By: Cam	Sunny		49.275440,-123.135634	Pedestrian Pedestrian	From East	North Sides	10:55	0	144						144		120		24				
8/23/2022	7:00:00 AM	CSC_Seawall@900Beach	TK, LR Processed By: Cam	Sunny		49.275440,-123.135634	Pedestrian Pedestrian	From East	North Sides	11:00	0	159						159		134		26				
8/23/2022	7:00:00 AM	CSC_Seawall@900Beach	TK, LR Processed By: Cam	Sunny		49.275440,-123.135634	Pedestrian Pedestrian	From East	North Sides	11:05	0	159						159		134		24				
8/23/2022	7:00:00 AM	CSC_Seawall@900Beach	TK, LR Processed By: Cam	Sunny		49.275440,-123.135634	Pedestrian Pedestrian	From East	North Sides	11:10	0	161						161		139		22				
8/23/2022	7:00:00 AM	CSC_Seawall@900Beach	TK, LR Processed By: Cam	Sunny		49.275440,-123.135634	Pedestrian Pedestrian	From East	North Sides	11:15	0	178						178		150		28				
8/23/2022	7:00:00 AM	CSC_Seawall@900Beach	TK, LR Processed By: Cam	Sunny		49.275440,-123.135634	Pedestrian Pedestrian	From East	North Sides	11:20	0	165						165		140		25				
8/23/2022	7:00:00 AM	CSC_Seawall@900Beach	TK, LR Processed By: Cam	Sunny		49.275440,-123.135634	Pedestrian Pedestrian	From East	North Sides	11:25	0	169						169		143		29				
8/23/2022	7:00:00 AM	CSC_Seawall@900Beach	TK, LR Processed By: Cam	Sunny		49.275440,-123.135634	Pedestrian Pedestrian	From East	North Sides	11:30	0	156						156		137		19				
8/23/2022	7:00:00 AM	CSC_Seawall@900Beach	TK, LR Processed By: Cam	Sunny		49.275440,-123.135634	Pedestrian Pedestrian	From East	North Sides	11:35	0	146						146		127		14				
8/23/2022	7:00:00 AM	CSC_Seawall@900Beach	TK, LR Processed By: Cam	Sunny		49.275440,-123.135634	Pedestrian Pedestrian	From East	North Sides	11:40	0	155						155		136		19				
8/23/2022	7:00:00 AM	CSC_Seawall@900Beach	TK, LR Processed By: Cam	Sunny		49.275440,-123.135634	Pedestrian Pedestrian	From East	North Sides	11:45	0	171						171		153		28				
8/23/2022	7:00:00 AM	CSC_Seawall@900Beach	TK, LR Processed By: Cam	Sunny		49.275440,-123.135634	Pedestrian Pedestrian	From East	North Sides	11:50	0	163						163		148						



[illegible]



[illegible]



8/23/2022	7:00:00 AM	CSC_Seawall@900beach	TK, LR Processed By: Cam	Sunny	49.275440,-123.136634	Pedestrian Pedestrian	From East Road	18:40	0		102 PM Peak	93 PM Peak	9
8/23/2022	7:00:00 AM	CSC_Seawall@900beach	TK, LR Processed By: Cam	Sunny	49.275440,-123.136634	Pedestrian Pedestrian	From East Road	18:45	0		78 PM Peak	70 PM Peak	8
8/23/2022	7:00:00 AM	CSC_Seawall@900beach	TK, LR Processed By: Cam	Sunny	49.275440,-123.136634	Pedestrian Pedestrian	From East Road	18:50	0		50 PM Peak	45 PM Peak	5
8/23/2022	7:00:00 AM	CSC_Seawall@900beach	TK, LR Processed By: Cam	Sunny	49.275440,-123.136634	Pedestrian Pedestrian	From East Road	18:55	0		20	19	1
8/23/2022	7:00:00 AM	CSC_Seawall@900beach	TK, LR Processed By: Cam	Sunny	49.275440,-123.136634	Pedestrian Pedestrian	From East South Siderw	7:00	1		128	121	7 AM Peak
8/23/2022	7:00:00 AM	CSC_Seawall@900beach	TK, LR Processed By: Cam	Sunny	49.275440,-123.136634	Pedestrian Pedestrian	From East South Siderw	7:05	4		129	124	5 AM Peak
8/23/2022	7:00:00 AM	CSC_Seawall@900beach	TK, LR Processed By: Cam	Sunny	49.275440,-123.136634	Pedestrian Pedestrian	From East South Siderw	7:10	4		128	124	4 AM Peak
8/23/2022	7:00:00 AM	CSC_Seawall@900beach	TK, LR Processed By: Cam	Sunny	49.275440,-123.136634	Pedestrian Pedestrian	From East South Siderw	7:15	0		129	125	4 AM Peak
8/23/2022	7:00:00 AM	CSC_Seawall@900beach	TK, LR Processed By: Cam	Sunny	49.275440,-123.136634	Pedestrian Pedestrian	From East South Siderw	7:20	2		138	134	4 AM Peak
8/23/2022	7:00:00 AM	CSC_Seawall@900beach	TK, LR Processed By: Cam	Sunny	49.275440,-123.136634	Pedestrian Pedestrian	From East South Siderw	7:25	134	39	134	139	5 AM Pedestrin
8/23/2022	7:00:00 AM	CSC_Seawall@900beach	TK, LR Processed By: Cam	Sunny	49.275440,-123.136634	Pedestrian Pedestrian	From East South Siderw	7:30	4		141	137	4 AM Peak
8/23/2022	7:00:00 AM	CSC_Seawall@900beach	TK, LR Processed By: Cam	Sunny	49.275440,-123.136634	Pedestrian Pedestrian	From East South Siderw	7:35	8		141	136	5 AM Peak
8/23/2022	7:00:00 AM	CSC_Seawall@900beach	TK, LR Processed By: Cam	Sunny	49.275440,-123.136634	Pedestrian Pedestrian	From East South Siderw	7:40	4		143	139	4 AM Peak
8/23/2022	7:00:00 AM	CSC_Seawall@900beach	TK, LR Processed By: Cam	Sunny	49.275440,-123.136634	Pedestrian Pedestrian	From East South Siderw	7:45	3		144	141	3 AM Peak
8/23/2022	7:00:00 AM	CSC_Seawall@900beach	TK, LR Processed By: Cam	Sunny	49.275440,-123.136634	Pedestrian Pedestrian	From East South Siderw	7:50	1		155	151	4 AM Peak
8/23/2022	7:00:00 AM	CSC_Seawall@900beach	TK, LR Processed By: Cam	Sunny	49.275440,-123.136634	Pedestrian Pedestrian	From East South Siderw	7:55	3		162 AM Peak	155 AM Peak	7 AM Peak
8/23/2022	7:00:00 AM	CSC_Seawall@900beach	TK, LR Processed By: Cam	Sunny	49.275440,-123.136634	Pedestrian Pedestrian	From East South Siderw	8:00	2		154 AM Peak	147 AM Peak	7
8/23/2022	7:00:00 AM	CSC_Seawall@900beach	TK, LR Processed By: Cam	Sunny	49.275440,-123.136634	Pedestrian Pedestrian	From East South Siderw	8:05	2		155 AM Peak	148 AM Peak	7
8/23/2022	7:00:00 AM	CSC_Seawall@900beach	TK, LR Processed By: Cam	Sunny	49.275440,-123.136634	Pedestrian Pedestrian	From East South Siderw	8:10	5		154 AM Peak	147 AM Peak	7
8/23/2022	7:00:00 AM	CSC_Seawall@900beach	TK, LR Processed By: Cam	Sunny	49.275440,-123.136634	Pedestrian Pedestrian	From East South Siderw	8:15	4		165 AM Peak	153 AM Peak	12
8/23/2022	7:00:00 AM	CSC_Seawall@900beach	TK, LR Processed By: Cam	Sunny	49.275440,-123.136634	Pedestrian Pedestrian	From East South Siderw	8:20	5		169 AM Peak	157 AM Peak	12
8/23/2022	7:00:00 AM	CSC_Seawall@900beach	TK, LR Processed By: Cam	Sunny	49.275440,-123.136634	Pedestrian Pedestrian	From East South Siderw	8:25	7		171 AM Peak	160 AM Peak	11
8/23/2022	7:00:00 AM	CSC_Seawall@900beach	TK, LR Processed By: Cam	Sunny	49.275440,-123.136634	Pedestrian Pedestrian	From East South Siderw	8:30	3		172 AM Peak	160 AM Peak	11
8/23/2022	7:00:00 AM	CSC_Seawall@900beach	TK, LR Processed By: Cam	Sunny	49.275440,-123.136634	Pedestrian Pedestrian	From East South Siderw	8:35	8		174 AM Peak	162 AM Peak	12
8/23/2022	7:00:00 AM	CSC_Seawall@900beach	TK, LR Processed By: Cam	Sunny	49.275440,-123.136634	Pedestrian Pedestrian	From East South Siderw	8:40	7		167 AM Peak	154 AM Peak	13
8/23/2022	7:00:00 AM	CSC_Seawall@900beach	TK, LR Processed By: Cam	Sunny	49.275440,-123.136634	Pedestrian Pedestrian	From East South Siderw	8:45	5		162 AM Peak	149 AM Peak	13
8/23/2022	7:00:00 AM	CSC_Seawall@900beach	TK, LR Processed By: Cam	Sunny	49.275440,-123.136634	Pedestrian Pedestrian	From East South Siderw	8:50	2		152 AM Peak	140 AM Peak	12
8/23/2022	7:00:00 AM	CSC_Seawall@900beach	TK, LR Processed By: Cam	Sunny	49.275440,-123.136634	Pedestrian Pedestrian	From East South Siderw	8:55	3		152 AM Peak	140 AM Peak	12
8/23/2022	7:00:00 AM	CSC_Seawall@900beach	TK, LR Processed By: Cam	Sunny	49.275440,-123.136634	Pedestrian Pedestrian	From East South Siderw	9:00	6		150	141	9
8/23/2022	7:00:00 AM	CSC_Seawall@900beach	TK, LR Processed By: Cam	Sunny	49.275440,-123.136634	Pedestrian Pedestrian	From East South Siderw	9:05	10		147	137	10
8/23/2022	7:00:00 AM	CSC_Seawall@900beach	TK, LR Processed By: Cam	Sunny	49.275440,-123.136634	Pedestrian Pedestrian	From East South Siderw	9:10	4		142	132	12
8/23/2022	7:00:00 AM	CSC_Seawall@900beach	TK, LR Processed By: Cam	Sunny	49.275440,-123.136634	Pedestrian Pedestrian	From East South Siderw	9:15	11		136	125	7
8/23/2022	7:00:00 AM	CSC_Seawall@900beach	TK, LR Processed By: Cam	Sunny	49.275440,-123.136634	Pedestrian Pedestrian	From East South Siderw	9:20	3		146	109	10
8/23/2022	7:00:00 AM	CSC_Seawall@900beach	TK, LR Processed By: Cam	Sunny	49.275440,-123.136634	Pedestrian Pedestrian	From East South Siderw	9:25	5		120	113	7
8/23/2022	7:00:00 AM	CSC_Seawall@900beach	TK, LR Processed By: Cam	Sunny	49.275440,-123.136634	Pedestrian Pedestrian	From East South Siderw	9:30	1		122	109	10
8/23/2022	7:00:00 AM	CSC_Seawall@900beach	TK, LR Processed By: Cam	Sunny	49.275440,-123.136634	Pedestrian Pedestrian	From East South Siderw	9:35	1		128	111	11
8/23/2022	7:00:00 AM	CSC_Seawall@900beach	TK, LR Processed By: Cam	Sunny	49.275440,-123.136634	Pedestrian Pedestrian	From East South Siderw	9:40	3		123	112	11
8/23/2022	7:00:00 AM	CSC_Seawall@900beach	TK, LR Processed By: Cam	Sunny	49.275440,-123.136634	Pedestrian Pedestrian	From East South Siderw	9:45	7		127	116	11
8/23/2022	7:00:00 AM	CSC_Seawall@900beach	TK, LR Processed By: Cam	Sunny	49.275440,-123.136634	Pedestrian Pedestrian	From East South Siderw	9:50	4		137	126	11
8/23/2022	7:00:00 AM	CSC_Seawall@900beach	TK, LR Processed By: Cam	Sunny	49.275440,-123.136634	Pedestrian Pedestrian	From East South Siderw	9:55	4		136	125	11
8/23/2022	7:00:00 AM	CSC_Seawall@900beach	TK, LR Processed By: Cam	Sunny	49.275440,-123.136634	Pedestrian Pedestrian	From East South Siderw	10:00	3		122	112	10
8/23/2022	7:00:00 AM	CSC_Seawall@900beach	TK, LR Processed By: Cam	Sunny	49.275440,-123.136634	Pedestrian Pedestrian	From East South Siderw	10:05	4		137	125	12
8/23/2022	7:00:00 AM	CSC_Seawall@900beach	TK, LR Processed By: Cam	Sunny	49.275440,-123.136634	Pedestrian Pedestrian	From East South Siderw	10:10	2		142	127	15
8/23/2022	7:00:00 AM	CSC_Seawall@900beach	TK, LR Processed By: Cam	Sunny	49.275440,-123.136634	Pedestrian Pedestrian	From East South Siderw	10:15	3		143	128	15
8/23/2022	7:00:00 AM	CSC_Seawall@900beach	TK, LR Processed By: Cam	Sunny	49.275440,-123.136634	Pedestrian Pedestrian	From East South Siderw	10:20	11		159	139	20
8/23/2022	7:00:00 AM	CSC_Seawall@900beach	TK, LR Processed By: Cam	Sunny	49.275440,-123.136634	Pedestrian Pedestrian	From East South Siderw	10:25	6		149	126	12
8/23/2022	7:00:00 AM	CSC_Seawall@900beach	TK, LR Processed By: Cam	Sunny	49.275440,-123.136634	Pedestrian Pedestrian	From East South Siderw	10:30	5		146	127	19
8/23/2022	7:00:00 AM	CSC_Seawall@900beach	TK, LR Processed By: Cam	Sunny	49.275440,-123.136634	Pedestrian Pedestrian	From East South Siderw	10:35	3		146	127	19
8/23/2022	7:00:00 AM	CSC_Seawall@900beach	TK, LR Processed By: Cam	Sunny	49.275440,-123.136634	Pedestrian Pedestrian	From East South Siderw	10:40	4		140	122	14
8/23/2022	7:00:00 AM	CSC_Seawall@900beach	TK, LR Processed By: Cam	Sunny	49.275440,-123.136634	Pedestrian Pedestrian	From East South Siderw	10:45	9		142	118	18
8/23/2022	7:00:00 AM	CSC_Seawall@900beach	TK, LR Processed By: Cam	Sunny	49.275440,-123.136634	Pedestrian Pedestrian	From East South Siderw	10:50	6		142	123	13
8/23/2022	7:00:00 AM	CSC_Seawall@900beach	TK, LR Processed By: Cam	Sunny	49.275440,-123.136634	Pedestrian Pedestrian	From East South Siderw	10:55	1		144	124	24
8/23/2022	7:00:00 AM	CSC_Seawall@900beach	TK, LR Processed By: Cam	Sunny	49.275440,-123.136634	Pedestrian Pedestrian	From East South Siderw	11:00	2		159	130	26
8/23/2022	7:00:00 AM	CSC_Seawall@900beach	TK, LR Processed By: Cam	Sunny	49.275440,-123.136634	Pedestrian Pedestrian	From East South Siderw	11:05	2		159	134	25
8/23/2022	7:00:00 AM	CSC_Seawall@900beach	TK, LR Processed By: Cam	Sunny	49.275440,-123.136634	Pedestrian Pedestrian	From East South Siderw	11:10	10		158	137	28
8/23/2022	7:00:00 AM	CSC_Seawall@900beach	TK, LR Processed By: Cam	Sunny	49.275440,-123.136634	Pedestrian Pedestrian	From East South Siderw	11:15	10		167	140	25
8/23/2022	7:00:00 AM	CSC_Seawall@900beach	TK, LR Processed By: Cam	Sunny	49.275440,-123.136634	Pedestrian Pedestrian	From East South Siderw	11:20	1		165	140	25
8/23/2022	7:00:00 AM	CSC_Seawall@900beach	TK, LR Processed By: Cam	Sunny	49.275440,-123.136634	Pedestrian Pedestrian	From East South Siderw	11:25	8		169	146	23
8/23/2022	7:00:00 AM	CSC_Seawall@900beach	TK, LR Processed By: Cam	Sunny	49.275440,-123.136634	Pedestrian Pedestrian	From East South Siderw	11:30	6		167	137	27
8/23/2022	7:00:00 AM	CSC_Seawall@900beach	TK, LR Processed By: Cam	Sunny	49.275440,-123.136634	Pedestrian Pedestrian	From East South Siderw	11:35	1		146	127	19
8/23/2022	7:00:00 AM	CSC_Seawall@900beach	TK, LR Processed By: Cam	Sunny	49.275440,-123.136634	Pedestrian Pedestrian	From East South Siderw	11:40	2		155	136	19
8/23/2022	7:00:00 AM	CSC_Seawall@900beach	TK, LR Processed By: Cam	Sunny	49.275440,-123.136634	Pedestrian Pedestrian	From East South Siderw	11:45	10		171	152	19
8/23/2022	7:00:00 AM	CSC_Seawall@900beach	TK, LR Processed By: Cam	Sunny	49.275440,-123.136634	Pedestrian Pedestrian	From East South Siderw	11:50	2		163	148	15
8/23/2022	7:00:00 AM	CSC_Seawall@900beach	TK, LR Processed By: Cam	Sunny	49.275440,-123.136634	Pedestrian Pedestrian	From East South Siderw	11:55	8		163	149	14
8/23/2022	7:00:00 AM	CSC_Seawall@900beach	TK, LR Processed By: Cam	Sunny	49.275440,-123.136634	Pedestrian Pedestrian	From East South Siderw	12:00	6		148	136	12
8/23/2022	7:00:00 AM	CSC_Seawall@900beach	TK, LR Processed By: Cam	Sunny	49.275440,-123.136634	Pedestrian Pedestrian	From East South Siderw	12:05	3		143	132	12
8/23/2022	7:00:00 AM	CSC_Seawall@900beach	TK, LR Processed By: Cam	Sunny	49.275440,-123.136634	Pedestrian Pedestrian	From East South Siderw	12:10	13		136	126	10
8/23/2022	7:00:00 AM	CSC_Seawall@900beach	TK, LR Processed By: Cam	Sunny	49.275440,-123.136634	Pedestrian Pedestrian	From East South Siderw	12:15	3		121	111	10
8/23/2022	7:00:00 AM	CSC_Seawall@900beach	TK, LR Processed By: Cam	Sunny	49.275440,-123.136634	Pedestrian Pedestrian	From East South Siderw	12:20	6		125	117	8
8/23/2022	7:00:00 AM	CSC_Seawall@900beach	TK, LR Processed By: Cam	Sunny	49.275440,-123.136634	Pedestrian Pedestrian	From East South Siderw	12:25	1		127	119	8
8/23/2022	7:00:00 AM	CSC_Seawall@900beach	TK, LR Processed By: Cam	Sunny	49.275440,-123.136634	Pedestrian Pedestrian	From East South Siderw	12:30	2		136	128	8
8/23/2022	7:00:00 AM	CSC_Seawall@900beach	TK, LR Processed By: Cam	Sunny	49.275440,-123.136634	Pedestrian Pedestrian	From East South Siderw	12:35	4		147	137	10
8/23/2022	7:00:00 AM	CSC_Seawall@900beach	TK, LR Processed By: Cam	Sunny	49.275440,-123.136634	Pedestrian Pedestrian	From East South Siderw	12:40	6		140	125	14
8/23/2022	7:00:00 AM	CSC_Seawall@900beach	TK, LR Processed By: Cam	Sunny	49.275440,-123.136634	Pedestrian Pedestrian	From East South Siderw	12:45	6		144	136	16
8/23/2022	7:00:00 AM	CSC_Seawall@900beach	TK, LR Processed By: Cam	Sunny	49.275440,-123.136634	Pedestrian Pedestrian	From East South Siderw	12:50	10		163	143	20
8/23/2022	7:00:00 AM	CSC_Seawall@900beach	TK, LR Processed By: Cam	Sunny	49.275440,-123.136634	Pedestrian Pedestrian	From East South Siderw	12:55	2		162	142	20
8/23/2022	7:00:00 AM	CSC_Seawall@900beach	TK, LR Processed By: Cam	Sunny	49.275440,-123.136634	Pedestrian Pedestrian	From East South Siderw	13:00	1		170	150	20
8/23/2022	7:00:00 AM	CSC_Seawall@900beach	TK, LR Processed By: Cam	Sunny	49.275440,-123.136634	Pedestrian Pedestrian	From East South Siderw	13:05	4		178	154	24
8/23/2022	7:00:00 AM	CSC_Seawall@900beach	TK, LR Processed By: Cam	Sunny	49.275440,-123.136634	Pedestrian Pedestrian	From East South Siderw	13:10	1		173	150	23
8/23/2022	7:00:00 AM	CSC_Seawall@900beach	TK, LR Processed By: Cam	Sunny	49.275440,-123.136634	Pedestrian Pedestrian	From East South Siderw	13					



[illegible]



City of Vancouver - FOI 2022-530 - Page 57 of 216



[illegible]



[illegible]



8/23/2022	7:00:00 AM	CSC_Seawall@900Beach	TK, LR Processed By: Cam	Sunny	49.275440,-123.135634	Pedestrian	Pedestrian	From West	South SideW	18:15	5			194 PM Peak	180 PM Peak	14
8/23/2022	7:00:00 AM	CSC_Seawall@900Beach	TK, LR Processed By: Cam	Sunny	49.275440,-123.135634	Pedestrian	Pedestrian	From West	South SideW	18:20	10			184 PM Peak	171 PM Peak	13
8/23/2022	7:00:00 AM	CSC_Seawall@900Beach	TK, LR Processed By: Cam	Sunny	49.275440,-123.135634	Pedestrian	Pedestrian	From West	South SideW	18:25	3			163 PM Peak	150 PM Peak	13
8/23/2022	7:00:00 AM	CSC_Seawall@900Beach	TK, LR Processed By: Cam	Sunny	49.275440,-123.135634	Pedestrian	Pedestrian	From West	South SideW	18:30	1			145 PM Peak	135 PM Peak	10
8/23/2022	7:00:00 AM	CSC_Seawall@900Beach	TK, LR Processed By: Cam	Sunny	49.275440,-123.135634	Pedestrian	Pedestrian	From West	South SideW	18:35	13			122 PM Peak	102 PM Peak	10
8/23/2022	7:00:00 AM	CSC_Seawall@900Beach	TK, LR Processed By: Cam	Sunny	49.275440,-123.135634	Pedestrian	Pedestrian	From West	South SideW	18:40	8			102 PM Peak	93 PM Peak	9
8/23/2022	7:00:00 AM	CSC_Seawall@900Beach	TK, LR Processed By: Cam	Sunny	49.275440,-123.135634	Pedestrian	Pedestrian	From West	South SideW	18:45	13			78 PM Peak	70 PM Peak	8
8/23/2022	7:00:00 AM	CSC_Seawall@900Beach	TK, LR Processed By: Cam	Sunny	49.275440,-123.135634	Pedestrian	Pedestrian	From West	South SideW	18:50	16			50 PM Peak	45 PM Peak	5
8/23/2022	7:00:00 AM	CSC_Seawall@900Beach	TK, LR Processed By: Cam	Sunny	49.275440,-123.135634	Pedestrian	Pedestrian	From West	South SideW	18:55	1			20 PM Peak	18 PM Peak	1
8/23/2022	7:00:00 AM	CSC_Seawall@900Beach	TK, LR Processed By: Cam	Sunny	49.275440,-123.135634	Bike	BikeMM	From East	North SideW	7:00	0			128	121	7 AM Peak
8/23/2022	7:00:00 AM	CSC_Seawall@900Beach	TK, LR Processed By: Cam	Sunny	49.275440,-123.135634	Bike	BikeMM	From East	North SideW	7:05	0			129	124	5 AM Peak
8/23/2022	7:00:00 AM	CSC_Seawall@900Beach	TK, LR Processed By: Cam	Sunny	49.275440,-123.135634	Bike	BikeMM	From East	North SideW	7:10	0			128	124	4 AM Peak
8/23/2022	7:00:00 AM	CSC_Seawall@900Beach	TK, LR Processed By: Cam	Sunny	49.275440,-123.135634	Bike	BikeMM	From East	North SideW	7:15	0			129	125	4 AM Peak
8/23/2022	7:00:00 AM	CSC_Seawall@900Beach	TK, LR Processed By: Cam	Sunny	49.275440,-123.135634	Bike	BikeMM	From East	North SideW	7:20	0			138	134	4 AM Peak
8/23/2022	7:00:00 AM	CSC_Seawall@900Beach	TK, LR Processed By: Cam	Sunny	49.275440,-123.135634	Bike	BikeMM	From East	North SideW	7:25	0			139	134	5 AM Peak
8/23/2022	7:00:00 AM	CSC_Seawall@900Beach	TK, LR Processed By: Cam	Sunny	49.275440,-123.135634	Bike	BikeMM	From East	North SideW	7:30	0			141	137	4 AM Peak
8/23/2022	7:00:00 AM	CSC_Seawall@900Beach	TK, LR Processed By: Cam	Sunny	49.275440,-123.135634	Bike	BikeMM	From East	North SideW	7:35	0			141	136	5 AM Peak
8/23/2022	7:00:00 AM	CSC_Seawall@900Beach	TK, LR Processed By: Cam	Sunny	49.275440,-123.135634	Bike	BikeMM	From East	North SideW	7:40	0			143	139	4 AM Peak
8/23/2022	7:00:00 AM	CSC_Seawall@900Beach	TK, LR Processed By: Cam	Sunny	49.275440,-123.135634	Bike	BikeMM	From East	North SideW	7:45	0			144	141	3 AM Peak
8/23/2022	7:00:00 AM	CSC_Seawall@900Beach	TK, LR Processed By: Cam	Sunny	49.275440,-123.135634	Bike	BikeMM	From East	North SideW	7:50	0			155	151	4 AM Peak
8/23/2022	7:00:00 AM	CSC_Seawall@900Beach	TK, LR Processed By: Cam	Sunny	49.275440,-123.135634	Bike	BikeMM	From East	North SideW	7:55	0			162 AM Peak	155 AM Peak	7 AM Peak
8/23/2022	7:00:00 AM	CSC_Seawall@900Beach	TK, LR Processed By: Cam	Sunny	49.275440,-123.135634	Bike	BikeMM	From East	North SideW	8:00	0			154 AM Peak	147 AM Peak	
8/23/2022	7:00:00 AM	CSC_Seawall@900Beach	TK, LR Processed By: Cam	Sunny	49.275440,-123.135634	Bike	BikeMM	From East	North SideW	8:05	0			155 AM Peak	148 AM Peak	
8/23/2022	7:00:00 AM	CSC_Seawall@900Beach	TK, LR Processed By: Cam	Sunny	49.275440,-123.135634	Bike	BikeMM	From East	North SideW	8:10	0			161 AM Peak	154 AM Peak	
8/23/2022	7:00:00 AM	CSC_Seawall@900Beach	TK, LR Processed By: Cam	Sunny	49.275440,-123.135634	Bike	BikeMM	From East	North SideW	8:15	0			165 AM Peak	153 AM Peak	12
8/23/2022	7:00:00 AM	CSC_Seawall@900Beach	TK, LR Processed By: Cam	Sunny	49.275440,-123.135634	Bike	BikeMM	From East	North SideW	8:20	0			169 AM Peak	157 AM Peak	12
8/23/2022	7:00:00 AM	CSC_Seawall@900Beach	TK, LR Processed By: Cam	Sunny	49.275440,-123.135634	Bike	BikeMM	From East	North SideW	8:25	0			171 AM Peak	160 AM Peak	11
8/23/2022	7:00:00 AM	CSC_Seawall@900Beach	TK, LR Processed By: Cam	Sunny	49.275440,-123.135634	Bike	BikeMM	From East	North SideW	8:30	0			178 AM Peak	166 AM Peak	12
8/23/2022	7:00:00 AM	CSC_Seawall@900Beach	TK, LR Processed By: Cam	Sunny	49.275440,-123.135634	Bike	BikeMM	From East	North SideW	8:35	0			174 AM Peak	162 AM Peak	12
8/23/2022	7:00:00 AM	CSC_Seawall@900Beach	TK, LR Processed By: Cam	Sunny	49.275440,-123.135634	Bike	BikeMM	From East	North SideW	8:40	0			167 AM Peak	154 AM Peak	13
8/23/2022	7:00:00 AM	CSC_Seawall@900Beach	TK, LR Processed By: Cam	Sunny	49.275440,-123.135634	Bike	BikeMM	From East	North SideW	8:45	0			162 AM Peak	149 AM Peak	14
8/23/2022	7:00:00 AM	CSC_Seawall@900Beach	TK, LR Processed By: Cam	Sunny	49.275440,-123.135634	Bike	BikeMM	From East	North SideW	8:50	0			162 AM Peak	140 AM Peak	14
8/23/2022	7:00:00 AM	CSC_Seawall@900Beach	TK, LR Processed By: Cam	Sunny	49.275440,-123.135634	Bike	BikeMM	From East	North SideW	8:55	0			151	142	9
8/23/2022	7:00:00 AM	CSC_Seawall@900Beach	TK, LR Processed By: Cam	Sunny	49.275440,-123.135634	Bike	BikeMM	From East	North SideW	9:00	0			150	141	9
8/23/2022	7:00:00 AM	CSC_Seawall@900Beach	TK, LR Processed By: Cam	Sunny	49.275440,-123.135634	Bike	BikeMM	From East	North SideW	9:05	0			147	137	10
8/23/2022	7:00:00 AM	CSC_Seawall@900Beach	TK, LR Processed By: Cam	Sunny	49.275440,-123.135634	Bike	BikeMM	From East	North SideW	9:10	0			142	130	12
8/23/2022	7:00:00 AM	CSC_Seawall@900Beach	TK, LR Processed By: Cam	Sunny	49.275440,-123.135634	Bike	BikeMM	From East	North SideW	9:15	0			132	125	7
8/23/2022	7:00:00 AM	CSC_Seawall@900Beach	TK, LR Processed By: Cam	Sunny	49.275440,-123.135634	Bike	BikeMM	From East	North SideW	9:20	0			116	109	7
8/23/2022	7:00:00 AM	CSC_Seawall@900Beach	TK, LR Processed By: Cam	Sunny	49.275440,-123.135634	Bike	BikeMM	From East	North SideW	9:25	0			120	113	7
8/23/2022	7:00:00 AM	CSC_Seawall@900Beach	TK, LR Processed By: Cam	Sunny	49.275440,-123.135634	Bike	BikeMM	From East	North SideW	9:30	0			122	109	13
8/23/2022	7:00:00 AM	CSC_Seawall@900Beach	TK, LR Processed By: Cam	Sunny	49.275440,-123.135634	Bike	BikeMM	From East	North SideW	9:35	0			117	108	11
8/23/2022	7:00:00 AM	CSC_Seawall@900Beach	TK, LR Processed By: Cam	Sunny	49.275440,-123.135634	Bike	BikeMM	From East	North SideW	9:40	0			133	122	11
8/23/2022	7:00:00 AM	CSC_Seawall@900Beach	TK, LR Processed By: Cam	Sunny	49.275440,-123.135634	Bike	BikeMM	From East	North SideW	9:45	0			137	126	11
8/23/2022	7:00:00 AM	CSC_Seawall@900Beach	TK, LR Processed By: Cam	Sunny	49.275440,-123.135634	Bike	BikeMM	From East	North SideW	9:50	0			137	126	11
8/23/2022	7:00:00 AM	CSC_Seawall@900Beach	TK, LR Processed By: Cam	Sunny	49.275440,-123.135634	Bike	BikeMM	From East	North SideW	9:55	0			136	125	12
8/23/2022	7:00:00 AM	CSC_Seawall@900Beach	TK, LR Processed By: Cam	Sunny	49.275440,-123.135634	Bike	BikeMM	From East	North SideW	10:00	0			133	121	11
8/23/2022	7:00:00 AM	CSC_Seawall@900Beach	TK, LR Processed By: Cam	Sunny	49.275440,-123.135634	Bike	BikeMM	From East	North SideW	10:05	0			137	125	12
8/23/2022	7:00:00 AM	CSC_Seawall@900Beach	TK, LR Processed By: Cam	Sunny	49.275440,-123.135634	Bike	BikeMM	From East	North SideW	10:10	0			142	127	15
8/23/2022	7:00:00 AM	CSC_Seawall@900Beach	TK, LR Processed By: Cam	Sunny	49.275440,-123.135634	Bike	BikeMM	From East	North SideW	10:15	0			143	128	14
8/23/2022	7:00:00 AM	CSC_Seawall@900Beach	TK, LR Processed By: Cam	Sunny	49.275440,-123.135634	Bike	BikeMM	From East	North SideW	10:20	0			159	139	20
8/23/2022	7:00:00 AM	CSC_Seawall@900Beach	TK, LR Processed By: Cam	Sunny	49.275440,-123.135634	Bike	BikeMM	From East	North SideW	10:25	0			148	126	22
8/23/2022	7:00:00 AM	CSC_Seawall@900Beach	TK, LR Processed By: Cam	Sunny	49.275440,-123.135634	Bike	BikeMM	From East	North SideW	10:30	0			146	127	19
8/23/2022	7:00:00 AM	CSC_Seawall@900Beach	TK, LR Processed By: Cam	Sunny	49.275440,-123.135634	Bike	BikeMM	From East	North SideW	10:35	0			146	127	14
8/23/2022	7:00:00 AM	CSC_Seawall@900Beach	TK, LR Processed By: Cam	Sunny	49.275440,-123.135634	Bike	BikeMM	From East	North SideW	10:40	0			140	122	14
8/23/2022	7:00:00 AM	CSC_Seawall@900Beach	TK, LR Processed By: Cam	Sunny	49.275440,-123.135634	Bike	BikeMM	From East	North SideW	10:45	0			132	114	12
8/23/2022	7:00:00 AM	CSC_Seawall@900Beach	TK, LR Processed By: Cam	Sunny	49.275440,-123.135634	Bike	BikeMM	From East	North SideW	10:50	0			142	123	23
8/23/2022	7:00:00 AM	CSC_Seawall@900Beach	TK, LR Processed By: Cam	Sunny	49.275440,-123.135634	Bike	BikeMM	From East	North SideW	10:55	0			144	120	24
8/23/2022	7:00:00 AM	CSC_Seawall@900Beach	TK, LR Processed By: Cam	Sunny	49.275440,-123.135634	Bike	BikeMM	From East	North SideW	11:00	0			159	133	26
8/23/2022	7:00:00 AM	CSC_Seawall@900Beach	TK, LR Processed By: Cam	Sunny	49.275440,-123.135634	Bike	BikeMM	From East	North SideW	11:05	0			159	134	25
8/23/2022	7:00:00 AM	CSC_Seawall@900Beach	TK, LR Processed By: Cam	Sunny	49.275440,-123.135634	Bike	BikeMM	From East	North SideW	11:10	0			161	139	22
8/23/2022	7:00:00 AM	CSC_Seawall@900Beach	TK, LR Processed By: Cam	Sunny	49.275440,-123.135634	Bike	BikeMM	From East	North SideW	11:15	0			178	150	28
8/23/2022	7:00:00 AM	CSC_Seawall@900Beach	TK, LR Processed By: Cam	Sunny	49.275440,-123.135634	Bike	BikeMM	From East	North SideW	11:20	0			165	140	25
8/23/2022	7:00:00 AM	CSC_Seawall@900Beach	TK, LR Processed By: Cam	Sunny	49.275440,-123.135634	Bike	BikeMM	From East	North SideW	11:25	0			169	146	23
8/23/2022	7:00:00 AM	CSC_Seawall@900Beach	TK, LR Processed By: Cam	Sunny	49.275440,-123.135634	Bike	BikeMM	From East	North SideW	11:30	0			156	137	16
8/23/2022	7:00:00 AM	CSC_Seawall@900Beach	TK, LR Processed By: Cam	Sunny	49.275440,-123.135634	Bike	BikeMM	From East	North SideW	11:35	0			146	127	19
8/23/2022	7:00:00 AM	CSC_Seawall@900Beach	TK, LR Processed By: Cam	Sunny	49.275440,-123.135634	Bike	BikeMM	From East	North SideW	11:40	0			155	136	19
8/23/2022	7:00:00 AM	CSC_Seawall@900Beach	TK, LR Processed By: Cam	Sunny	49.275440,-123.135634	Bike	BikeMM	From East	North SideW	11:45	0			171	152	19
8/23/2022	7:00:00 AM	CSC_Seawall@900Beach	TK, LR Processed By: Cam	Sunny	49.275440,-123.135634	Bike	BikeMM	From East	North SideW	11:50	0			163	148	15
8/23/2022	7:00:00 AM	CSC_Seawall@900Beach	TK, LR Processed By: Cam	Sunny	49.275440,-123.135634	Bike	BikeMM	From East	North SideW	11:55	0			163	149	14
8/23/2022	7:00:00 AM	CSC_Seawall@900Beach	TK, LR Processed By: Cam	Sunny	49.275440,-123.135634	Bike	BikeMM	From East	North SideW	12:00	0			148	136	12
8/23/2022	7:00:00 AM	CSC_Seawall@900Beach	TK, LR Processed By: Cam	Sunny	49.275440,-123.135634	Bike	BikeMM	From East	North SideW	12:05	0			143	132	11
8/23/2022	7:00:00 AM	CSC_Seawall@900Beach	TK, LR Processed By: Cam	Sunny	49.275440,-123.135634	Bike	BikeMM	From East	North SideW	12:10	0			136	126	10
8/23/2022	7:00:00 AM	CSC_Seawall@900Beach	TK, LR Processed By: Cam	Sunny	49.275440,-123.135634	Bike	BikeMM	From East	North SideW	12:15	0			121	111	11
8/23/2022	7:00:00 AM	CSC_Seawall@900Beach	TK, LR Processed By: Cam	Sunny	49.275440,-123.135634	Bike	BikeMM	From East	North SideW	12:20	0			126	117	8
8/23/2022	7:00:00 AM	CSC_Seawall@900Beach	TK, LR Processed By: Cam	Sunny	49.275440,-123.135634	Bike	BikeMM	From East								



8/23/2022	7:00:00 AM	CSC_Seawall@900beach	TK, LR Processed By: Cam	Sunny	49.275440,-123.135634	Bike	Bike/MM	From East	North Sidew	18:10	0		220	PM Peak		202	PM Peak
8/23/2022	7:00:00 AM	CSC_Seawall@900beach	TK, LR Processed By: Cam	Sunny	49.275440,-123.135634	Bike	Bike/MM	From East	North Sidew	18:15	0		194	PM Peak		180	PM Peak
8/23/2022	7:00:00 AM	CSC_Seawall@900beach	TK, LR Processed By: Cam	Sunny	49.275440,-123.135634	Bike	Bike/MM	From East	North Sidew	18:20	0		184	PM Peak		171	PM Peak
8/23/2022	7:00:00 AM	CSC_Seawall@900beach	TK, LR Processed By: Cam	Sunny	49.275440,-123.135634	Bike	Bike/MM	From East	North Sidew	18:25	0		163	PM Peak		150	PM Peak
8/23/2022	7:00:00 AM	CSC_Seawall@900beach	TK, LR Processed By: Cam	Sunny	49.275440,-123.135634	Bike	Bike/MM	From East	North Sidew	18:30	0		145	PM Peak		135	PM Peak
8/23/2022	7:00:00 AM	CSC_Seawall@900beach	TK, LR Processed By: Cam	Sunny	49.275440,-123.135634	Bike	Bike/MM	From East	North Sidew	18:35	0		132	PM Peak		122	PM Peak
8/23/2022	7:00:00 AM	CSC_Seawall@900beach	TK, LR Processed By: Cam	Sunny	49.275440,-123.135634	Bike	Bike/MM	From East	North Sidew	18:40	0		102	PM Peak		93	PM Peak
8/23/2022	7:00:00 AM	CSC_Seawall@900beach	TK, LR Processed By: Cam	Sunny	49.275440,-123.135634	Bike	Bike/MM	From East	North Sidew	18:45	0		78	PM Peak		70	PM Peak
8/23/2022	7:00:00 AM	CSC_Seawall@900beach	TK, LR Processed By: Cam	Sunny	49.275440,-123.135634	Bike	Bike/MM	From East	North Sidew	18:50	0		60	PM Peak		45	PM Peak
8/23/2022	7:00:00 AM	CSC_Seawall@900beach	TK, LR Processed By: Cam	Sunny	49.275440,-123.135634	Bike	Bike/MM	From East	North Sidew	18:55	0		20			19	
8/23/2022	7:00:00 AM	CSC_Seawall@900beach	TK, LR Processed By: Cam	Sunny	49.275440,-123.135634	Bike	Bike/MM	From East	Bike Lane	7:00	0		128			121	
8/23/2022	7:00:00 AM	CSC_Seawall@900beach	TK, LR Processed By: Cam	Sunny	49.275440,-123.135634	Bike	Bike/MM	From East	Bike Lane	7:05	1		129			124	
8/23/2022	7:00:00 AM	CSC_Seawall@900beach	TK, LR Processed By: Cam	Sunny	49.275440,-123.135634	Bike	Bike/MM	From East	Bike Lane	7:10	0		128			124	
8/23/2022	7:00:00 AM	CSC_Seawall@900beach	TK, LR Processed By: Cam	Sunny	49.275440,-123.135634	Bike	Bike/MM	From East	Bike Lane	7:15	0		129			125	
8/23/2022	7:00:00 AM	CSC_Seawall@900beach	TK, LR Processed By: Cam	Sunny	49.275440,-123.135634	Bike	Bike/MM	From East	Bike Lane	7:20	0		138			134	
8/23/2022	7:00:00 AM	CSC_Seawall@900beach	TK, LR Processed By: Cam	Sunny	49.275440,-123.135634	Bike	Bike/MM	From East	Bike Lane	7:25	0		139			134	
8/23/2022	7:00:00 AM	CSC_Seawall@900beach	TK, LR Processed By: Cam	Sunny	49.275440,-123.135634	Bike	Bike/MM	From East	Bike Lane	7:30	0		141			137	
8/23/2022	7:00:00 AM	CSC_Seawall@900beach	TK, LR Processed By: Cam	Sunny	49.275440,-123.135634	Bike	Bike/MM	From East	Bike Lane	7:35	0		141			136	
8/23/2022	7:00:00 AM	CSC_Seawall@900beach	TK, LR Processed By: Cam	Sunny	49.275440,-123.135634	Bike	Bike/MM	From East	Bike Lane	7:40	0		143			139	
8/23/2022	7:00:00 AM	CSC_Seawall@900beach	TK, LR Processed By: Cam	Sunny	49.275440,-123.135634	Bike	Bike/MM	From East	Bike Lane	7:45	0		144			141	
8/23/2022	7:00:00 AM	CSC_Seawall@900beach	TK, LR Processed By: Cam	Sunny	49.275440,-123.135634	Bike	Bike/MM	From East	Bike Lane	7:50	0		155			151	
8/23/2022	7:00:00 AM	CSC_Seawall@900beach	TK, LR Processed By: Cam	Sunny	49.275440,-123.135634	Bike	Bike/MM	From East	Bike Lane	7:55	0		162	AM Peak		155	AM Peak
8/23/2022	7:00:00 AM	CSC_Seawall@900beach	TK, LR Processed By: Cam	Sunny	49.275440,-123.135634	Bike	Bike/MM	From East	Bike Lane	8:00	0		147	AM Peak		147	AM Peak
8/23/2022	7:00:00 AM	CSC_Seawall@900beach	TK, LR Processed By: Cam	Sunny	49.275440,-123.135634	Bike	Bike/MM	From East	Bike Lane	8:05	0		155	AM Peak		148	AM Peak
8/23/2022	7:00:00 AM	CSC_Seawall@900beach	TK, LR Processed By: Cam	Sunny	49.275440,-123.135634	Bike	Bike/MM	From East	Bike Lane	8:10	0		161	AM Peak		154	AM Peak
8/23/2022	7:00:00 AM	CSC_Seawall@900beach	TK, LR Processed By: Cam	Sunny	49.275440,-123.135634	Bike	Bike/MM	From East	Bike Lane	8:15	0		165	AM Peak		153	AM Peak
8/23/2022	7:00:00 AM	CSC_Seawall@900beach	TK, LR Processed By: Cam	Sunny	49.275440,-123.135634	Bike	Bike/MM	From East	Bike Lane	8:20	1		169	AM Peak		157	AM Peak
8/23/2022	7:00:00 AM	CSC_Seawall@900beach	TK, LR Processed By: Cam	Sunny	49.275440,-123.135634	Bike	Bike/MM	From East	Bike Lane	8:25	0		167	AM Peak		156	AM Peak
8/23/2022	7:00:00 AM	CSC_Seawall@900beach	TK, LR Processed By: Cam	Sunny	49.275440,-123.135634	Bike	Bike/MM	From East	Bike Lane	8:30	1		178	AM Peak		166	AM Peak
8/23/2022	7:00:00 AM	CSC_Seawall@900beach	TK, LR Processed By: Cam	Sunny	49.275440,-123.135634	Bike	Bike/MM	From East	Bike Lane	8:35	0		174	AM Peak		174	AM Peak
8/23/2022	7:00:00 AM	CSC_Seawall@900beach	TK, LR Processed By: Cam	Sunny	49.275440,-123.135634	Bike	Bike/MM	From East	Bike Lane	8:40	0		167	AM Peak		154	AM Peak
8/23/2022	7:00:00 AM	CSC_Seawall@900beach	TK, LR Processed By: Cam	Sunny	49.275440,-123.135634	Bike	Bike/MM	From East	Bike Lane	8:45	0		149	AM Peak		149	AM Peak
8/23/2022	7:00:00 AM	CSC_Seawall@900beach	TK, LR Processed By: Cam	Sunny	49.275440,-123.135634	Bike	Bike/MM	From East	Bike Lane	8:50	1		152	AM Peak		140	AM Peak
8/23/2022	7:00:00 AM	CSC_Seawall@900beach	TK, LR Processed By: Cam	Sunny	49.275440,-123.135634	Bike	Bike/MM	From East	Bike Lane	8:55	0		151			142	
8/23/2022	7:00:00 AM	CSC_Seawall@900beach	TK, LR Processed By: Cam	Sunny	49.275440,-123.135634	Bike	Bike/MM	From East	Bike Lane	9:00	0		150			141	
8/23/2022	7:00:00 AM	CSC_Seawall@900beach	TK, LR Processed By: Cam	Sunny	49.275440,-123.135634	Bike	Bike/MM	From East	Bike Lane	9:05	0		147			137	
8/23/2022	7:00:00 AM	CSC_Seawall@900beach	TK, LR Processed By: Cam	Sunny	49.275440,-123.135634	Bike	Bike/MM	From East	Bike Lane	9:10	0		140			130	
8/23/2022	7:00:00 AM	CSC_Seawall@900beach	TK, LR Processed By: Cam	Sunny	49.275440,-123.135634	Bike	Bike/MM	From East	Bike Lane	9:15	0		132			125	
8/23/2022	7:00:00 AM	CSC_Seawall@900beach	TK, LR Processed By: Cam	Sunny	49.275440,-123.135634	Bike	Bike/MM	From East	Bike Lane	9:20	0		116			109	
8/23/2022	7:00:00 AM	CSC_Seawall@900beach	TK, LR Processed By: Cam	Sunny	49.275440,-123.135634	Bike	Bike/MM	From East	Bike Lane	9:25	0		120			113	
8/23/2022	7:00:00 AM	CSC_Seawall@900beach	TK, LR Processed By: Cam	Sunny	49.275440,-123.135634	Bike	Bike/MM	From East	Bike Lane	9:30	0		122			115	
8/23/2022	7:00:00 AM	CSC_Seawall@900beach	TK, LR Processed By: Cam	Sunny	49.275440,-123.135634	Bike	Bike/MM	From East	Bike Lane	9:35	0		128			118	
8/23/2022	7:00:00 AM	CSC_Seawall@900beach	TK, LR Processed By: Cam	Sunny	49.275440,-123.135634	Bike	Bike/MM	From East	Bike Lane	9:40	0		133			122	
8/23/2022	7:00:00 AM	CSC_Seawall@900beach	TK, LR Processed By: Cam	Sunny	49.275440,-123.135634	Bike	Bike/MM	From East	Bike Lane	9:45	0		137			126	
8/23/2022	7:00:00 AM	CSC_Seawall@900beach	TK, LR Processed By: Cam	Sunny	49.275440,-123.135634	Bike	Bike/MM	From East	Bike Lane	9:50	0		136			126	
8/23/2022	7:00:00 AM	CSC_Seawall@900beach	TK, LR Processed By: Cam	Sunny	49.275440,-123.135634	Bike	Bike/MM	From East	Bike Lane	9:55	0		141			131	
8/23/2022	7:00:00 AM	CSC_Seawall@900beach	TK, LR Processed By: Cam	Sunny	49.275440,-123.135634	Bike	Bike/MM	From East	Bike Lane	10:00	0		133			125	
8/23/2022	7:00:00 AM	CSC_Seawall@900beach	TK, LR Processed By: Cam	Sunny	49.275440,-123.135634	Bike	Bike/MM	From East	Bike Lane	10:05	0		137			122	
8/23/2022	7:00:00 AM	CSC_Seawall@900beach	TK, LR Processed By: Cam	Sunny	49.275440,-123.135634	Bike	Bike/MM	From East	Bike Lane	10:10	0		142			127	
8/23/2022	7:00:00 AM	CSC_Seawall@900beach	TK, LR Processed By: Cam	Sunny	49.275440,-123.135634	Bike	Bike/MM	From East	Bike Lane	10:15	0		143			128	
8/23/2022	7:00:00 AM	CSC_Seawall@900beach	TK, LR Processed By: Cam	Sunny	49.275440,-123.135634	Bike	Bike/MM	From East	Bike Lane	10:20	0		159			139	
8/23/2022	7:00:00 AM	CSC_Seawall@900beach	TK, LR Processed By: Cam	Sunny	49.275440,-123.135634	Bike	Bike/MM	From East	Bike Lane	10:25	2		148			126	
8/23/2022	7:00:00 AM	CSC_Seawall@900beach	TK, LR Processed By: Cam	Sunny	49.275440,-123.135634	Bike	Bike/MM	From East	Bike Lane	10:30	0		127			116	
8/23/2022	7:00:00 AM	CSC_Seawall@900beach	TK, LR Processed By: Cam	Sunny	49.275440,-123.135634	Bike	Bike/MM	From East	Bike Lane	10:35	1		146			127	
8/23/2022	7:00:00 AM	CSC_Seawall@900beach	TK, LR Processed By: Cam	Sunny	49.275440,-123.135634	Bike	Bike/MM	From East	Bike Lane	10:40	0		137			117	
8/23/2022	7:00:00 AM	CSC_Seawall@900beach	TK, LR Processed By: Cam	Sunny	49.275440,-123.135634	Bike	Bike/MM	From East	Bike Lane	10:45	0		132			114	
8/23/2022	7:00:00 AM	CSC_Seawall@900beach	TK, LR Processed By: Cam	Sunny	49.275440,-123.135634	Bike	Bike/MM	From East	Bike Lane	10:50	0		142			119	
8/23/2022	7:00:00 AM	CSC_Seawall@900beach	TK, LR Processed By: Cam	Sunny	49.275440,-123.135634	Bike	Bike/MM	From East	Bike Lane	10:55	0		144			120	
8/23/2022	7:00:00 AM	CSC_Seawall@900beach	TK, LR Processed By: Cam	Sunny	49.275440,-123.135634	Bike	Bike/MM	From East	Bike Lane	11:00	0		159			133	
8/23/2022	7:00:00 AM	CSC_Seawall@900beach	TK, LR Processed By: Cam	Sunny	49.275440,-123.135634	Bike	Bike/MM	From East	Bike Lane	11:05	0		150			134	
8/23/2022	7:00:00 AM	CSC_Seawall@900beach	TK, LR Processed By: Cam	Sunny	49.275440,-123.135634	Bike	Bike/MM	From East	Bike Lane	11:10	0		161			139	
8/23/2022	7:00:00 AM	CSC_Seawall@900beach	TK, LR Processed By: Cam	Sunny	49.275440,-123.135634	Bike	Bike/MM	From East	Bike Lane	11:15	0		178			150	
8/23/2022	7:00:00 AM	CSC_Seawall@900beach	TK, LR Processed By: Cam	Sunny	49.275440,-123.135634	Bike	Bike/MM	From East	Bike Lane	11:20	0		165			140	
8/23/2022	7:00:00 AM	CSC_Seawall@900beach	TK, LR Processed By: Cam	Sunny	49.275440,-123.135634	Bike	Bike/MM	From East	Bike Lane	11:25	0		169			146	
8/23/2022	7:00:00 AM	CSC_Seawall@900beach	TK, LR Processed By: Cam	Sunny	49.275440,-123.135634	Bike	Bike/MM	From East	Bike Lane	11:30	0		156			137	
8/23/2022	7:00:00 AM	CSC_Seawall@900beach	TK, LR Processed By: Cam	Sunny	49.275440,-123.135634	Bike	Bike/MM	From East	Bike Lane	11:35	0		146			127	
8/23/2022	7:00:00 AM	CSC_Seawall@900beach	TK, LR Processed By: Cam	Sunny	49.275440,-123.135634	Bike	Bike/MM	From East	Bike Lane	11:40	0		155			135	
8/23/2022	7:00:00 AM	CSC_Seawall@900beach	TK, LR Processed By: Cam	Sunny	49.275440,-123.135634	Bike	Bike/MM	From East	Bike Lane	11:45	5		194			182	
8/23/2022	7:00:00 AM	CSC_Seawall@900beach	TK, LR Processed By: Cam	Sunny	49.275440,-123.135634	Bike	Bike/MM	From East	Bike Lane	11:50	0		163			148	
8/23/2022	7:00:00 AM	CSC_Seawall@900beach	TK, LR Processed By: Cam	Sunny	49.275440,-123.135634	Bike	Bike/MM	From East	Bike Lane	11:55	1		163			149	
8/23/2022	7:00:00 AM	CSC_Seawall@900beach	TK, LR Processed By: Cam	Sunny	49.275440,-123.135634	Bike	Bike/MM	From East	Bike Lane	12:00	1		148			136	
8/23/2022	7:00:00 AM	CSC_Seawall@900beach	TK, LR Processed By: Cam	Sunny	49.275440,-123.135634	Bike	Bike/MM	From East	Bike Lane	12:05	2		143			132	
8/23/2022	7:00:00 AM	CSC_Seawall@900beach	TK, LR Processed By: Cam	Sunny	49.275440,-123.135634	Bike	Bike/MM	From East	Bike Lane	12:10	0		136			125	
8/23/2022	7:00:00 AM	CSC_Seawall@900beach	TK, LR Processed By: Cam	Sunny	49.275440,-123.135634	Bike	Bike/MM	From East	Bike Lane	12:15	0		121			111	
8/23/2022	7:00:00 AM	CSC_Seawall@900beach	TK, LR Processed By: Cam	Sunny	49.275440,-123.												



8/23/2022	7:00:00 AM	CSC_Seawall@900Beach	TK, LR Processed By: Cam	Sunny	49.275440,-123.135634	Bike	Bike/MM	From East	Bike Lane	18:05	0	245	PM Peak	227	PM Peak	18
8/23/2022	7:00:00 AM	CSC_Seawall@900Beach	TK, LR Processed By: Cam	Sunny	49.275440,-123.135634	Bike	Bike/MM	From East	Bike Lane	18:10	4	220	PM Peak	202	PM Peak	18
8/23/2022	7:00:00 AM	CSC_Seawall@900Beach	TK, LR Processed By: Cam	Sunny	49.275440,-123.135634	Bike	Bike/MM	From East	Bike Lane	18:15	0	194	PM Peak	180	PM Peak	14
8/23/2022	7:00:00 AM	CSC_Seawall@900Beach	TK, LR Processed By: Cam	Sunny	49.275440,-123.135634	Bike	Bike/MM	From East	Bike Lane	18:20	0	164	PM Peak	174	PM Peak	13
8/23/2022	7:00:00 AM	CSC_Seawall@900Beach	TK, LR Processed By: Cam	Sunny	49.275440,-123.135634	Bike	Bike/MM	From East	Bike Lane	18:25	0	135	PM Peak	150	PM Peak	13
8/23/2022	7:00:00 AM	CSC_Seawall@900Beach	TK, LR Processed By: Cam	Sunny	49.275440,-123.135634	Bike	Bike/MM	From East	Bike Lane	18:30	0	145	PM Peak	135	PM Peak	10
8/23/2022	7:00:00 AM	CSC_Seawall@900Beach	TK, LR Processed By: Cam	Sunny	49.275440,-123.135634	Bike	Bike/MM	From East	Bike Lane	18:35	0	132	PM Peak	122	PM Peak	10
8/23/2022	7:00:00 AM	CSC_Seawall@900Beach	TK, LR Processed By: Cam	Sunny	49.275440,-123.135634	Bike	Bike/MM	From East	Bike Lane	18:40	1	102	PM Peak	93	PM Peak	9
8/23/2022	7:00:00 AM	CSC_Seawall@900Beach	TK, LR Processed By: Cam	Sunny	49.275440,-123.135634	Bike	Bike/MM	From East	Bike Lane	18:45	3	78	PM Peak	78	PM Peak	8
8/23/2022	7:00:00 AM	CSC_Seawall@900Beach	TK, LR Processed By: Cam	Sunny	49.275440,-123.135634	Bike	Bike/MM	From East	Bike Lane	18:50	0	50	PM Peak	45	PM Peak	5
8/23/2022	7:00:00 AM	CSC_Seawall@900Beach	TK, LR Processed By: Cam	Sunny	49.275440,-123.135634	Bike	Bike/MM	From East	Bike Lane	18:55	0	20		19		1
8/23/2022	7:00:00 AM	CSC_Seawall@900Beach	TK, LR Processed By: Cam	Sunny	49.275440,-123.135634	Bike	Bike/MM	From East	Road	7:00	0	128		121		7 AM Peak
8/23/2022	7:00:00 AM	CSC_Seawall@900Beach	TK, LR Processed By: Cam	Sunny	49.275440,-123.135634	Bike	Bike/MM	From East	Road	7:05	0	129		124		5 AM Peak
8/23/2022	7:00:00 AM	CSC_Seawall@900Beach	TK, LR Processed By: Cam	Sunny	49.275440,-123.135634	Bike	Bike/MM	From East	Road	7:10	0	128		124		4 AM Peak
8/23/2022	7:00:00 AM	CSC_Seawall@900Beach	TK, LR Processed By: Cam	Sunny	49.275440,-123.135634	Bike	Bike/MM	From East	Road	7:15	0	129		125		4 AM Peak
8/23/2022	7:00:00 AM	CSC_Seawall@900Beach	TK, LR Processed By: Cam	Sunny	49.275440,-123.135634	Bike	Bike/MM	From East	Road	7:20	0	138		134		4 AM Peak
8/23/2022	7:00:00 AM	CSC_Seawall@900Beach	TK, LR Processed By: Cam	Sunny	49.275440,-123.135634	Bike	Bike/MM	From East	Road	7:25	0	139		134		5 AM Peak
8/23/2022	7:00:00 AM	CSC_Seawall@900Beach	TK, LR Processed By: Cam	Sunny	49.275440,-123.135634	Bike	Bike/MM	From East	Road	7:30	0	145		141		4 AM Peak
8/23/2022	7:00:00 AM	CSC_Seawall@900Beach	TK, LR Processed By: Cam	Sunny	49.275440,-123.135634	Bike	Bike/MM	From East	Road	7:35	0	141		136		5 AM Peak
8/23/2022	7:00:00 AM	CSC_Seawall@900Beach	TK, LR Processed By: Cam	Sunny	49.275440,-123.135634	Bike	Bike/MM	From East	Road	7:40	0	143		139		4 AM Peak
8/23/2022	7:00:00 AM	CSC_Seawall@900Beach	TK, LR Processed By: Cam	Sunny	49.275440,-123.135634	Bike	Bike/MM	From East	Road	7:45	0	144		141		3 AM Peak
8/23/2022	7:00:00 AM	CSC_Seawall@900Beach	TK, LR Processed By: Cam	Sunny	49.275440,-123.135634	Bike	Bike/MM	From East	Road	7:50	0	155		151		4 AM Peak
8/23/2022	7:00:00 AM	CSC_Seawall@900Beach	TK, LR Processed By: Cam	Sunny	49.275440,-123.135634	Bike	Bike/MM	From East	Road	7:55	0	162	AM Peak	162	AM Peak	7 AM Peak
8/23/2022	7:00:00 AM	CSC_Seawall@900Beach	TK, LR Processed By: Cam	Sunny	49.275440,-123.135634	Bike	Bike/MM	From East	Road	8:00	0	154	AM Peak	147	AM Peak	
8/23/2022	7:00:00 AM	CSC_Seawall@900Beach	TK, LR Processed By: Cam	Sunny	49.275440,-123.135634	Bike	Bike/MM	From East	Road	8:05	0	155	AM Peak	148	AM Peak	7
8/23/2022	7:00:00 AM	CSC_Seawall@900Beach	TK, LR Processed By: Cam	Sunny	49.275440,-123.135634	Bike	Bike/MM	From East	Road	8:10	0	161	AM Peak	154	AM Peak	
8/23/2022	7:00:00 AM	CSC_Seawall@900Beach	TK, LR Processed By: Cam	Sunny	49.275440,-123.135634	Bike	Bike/MM	From East	Road	8:15	0	165	AM Peak	165	AM Peak	7
8/23/2022	7:00:00 AM	CSC_Seawall@900Beach	TK, LR Processed By: Cam	Sunny	49.275440,-123.135634	Bike	Bike/MM	From East	Road	8:20	0	169	AM Peak	157	AM Peak	12
8/23/2022	7:00:00 AM	CSC_Seawall@900Beach	TK, LR Processed By: Cam	Sunny	49.275440,-123.135634	Bike	Bike/MM	From East	Road	8:25	0	171	AM Peak	160	AM Peak	
8/23/2022	7:00:00 AM	CSC_Seawall@900Beach	TK, LR Processed By: Cam	Sunny	49.275440,-123.135634	Bike	Bike/MM	From East	Road	8:30	0	178	AM Peak	166	AM Peak	11
8/23/2022	7:00:00 AM	CSC_Seawall@900Beach	TK, LR Processed By: Cam	Sunny	49.275440,-123.135634	Bike	Bike/MM	From East	Road	8:35	0	174	AM Peak	162	AM Peak	12
8/23/2022	7:00:00 AM	CSC_Seawall@900Beach	TK, LR Processed By: Cam	Sunny	49.275440,-123.135634	Bike	Bike/MM	From East	Road	8:40	0	167	AM Peak	167	AM Peak	13
8/23/2022	7:00:00 AM	CSC_Seawall@900Beach	TK, LR Processed By: Cam	Sunny	49.275440,-123.135634	Bike	Bike/MM	From East	Road	8:45	0	162	AM Peak	169	AM Peak	13
8/23/2022	7:00:00 AM	CSC_Seawall@900Beach	TK, LR Processed By: Cam	Sunny	49.275440,-123.135634	Bike	Bike/MM	From East	Road	8:50	0	152	AM Peak	140	AM Peak	12
8/23/2022	7:00:00 AM	CSC_Seawall@900Beach	TK, LR Processed By: Cam	Sunny	49.275440,-123.135634	Bike	Bike/MM	From East	Road	8:55	0	151		142		9
8/23/2022	7:00:00 AM	CSC_Seawall@900Beach	TK, LR Processed By: Cam	Sunny	49.275440,-123.135634	Bike	Bike/MM	From East	Road	9:00	0	150		140		12
8/23/2022	7:00:00 AM	CSC_Seawall@900Beach	TK, LR Processed By: Cam	Sunny	49.275440,-123.135634	Bike	Bike/MM	From East	Road	9:05	0	147		137		9
8/23/2022	7:00:00 AM	CSC_Seawall@900Beach	TK, LR Processed By: Cam	Sunny	49.275440,-123.135634	Bike	Bike/MM	From East	Road	9:10	0	142		130		12
8/23/2022	7:00:00 AM	CSC_Seawall@900Beach	TK, LR Processed By: Cam	Sunny	49.275440,-123.135634	Bike	Bike/MM	From East	Road	9:15	0	132		125		7
8/23/2022	7:00:00 AM	CSC_Seawall@900Beach	TK, LR Processed By: Cam	Sunny	49.275440,-123.135634	Bike	Bike/MM	From East	Road	9:20	0	116		109		7
8/23/2022	7:00:00 AM	CSC_Seawall@900Beach	TK, LR Processed By: Cam	Sunny	49.275440,-123.135634	Bike	Bike/MM	From East	Road	9:25	0	110		111		10
8/23/2022	7:00:00 AM	CSC_Seawall@900Beach	TK, LR Processed By: Cam	Sunny	49.275440,-123.135634	Bike	Bike/MM	From East	Road	9:30	0	122		109		13
8/23/2022	7:00:00 AM	CSC_Seawall@900Beach	TK, LR Processed By: Cam	Sunny	49.275440,-123.135634	Bike	Bike/MM	From East	Road	9:35	0	128		111		11
8/23/2022	7:00:00 AM	CSC_Seawall@900Beach	TK, LR Processed By: Cam	Sunny	49.275440,-123.135634	Bike	Bike/MM	From East	Road	9:40	0	133		122		11
8/23/2022	7:00:00 AM	CSC_Seawall@900Beach	TK, LR Processed By: Cam	Sunny	49.275440,-123.135634	Bike	Bike/MM	From East	Road	9:45	0	137		126		11
8/23/2022	7:00:00 AM	CSC_Seawall@900Beach	TK, LR Processed By: Cam	Sunny	49.275440,-123.135634	Bike	Bike/MM	From East	Road	9:50	0	137		120		13
8/23/2022	7:00:00 AM	CSC_Seawall@900Beach	TK, LR Processed By: Cam	Sunny	49.275440,-123.135634	Bike	Bike/MM	From East	Road	9:55	0	136		125		11
8/23/2022	7:00:00 AM	CSC_Seawall@900Beach	TK, LR Processed By: Cam	Sunny	49.275440,-123.135634	Bike	Bike/MM	From East	Road	10:00	0	133		122		11
8/23/2022	7:00:00 AM	CSC_Seawall@900Beach	TK, LR Processed By: Cam	Sunny	49.275440,-123.135634	Bike	Bike/MM	From East	Road	10:05	0	137		125		12
8/23/2022	7:00:00 AM	CSC_Seawall@900Beach	TK, LR Processed By: Cam	Sunny	49.275440,-123.135634	Bike	Bike/MM	From East	Road	10:10	0	142		131		13
8/23/2022	7:00:00 AM	CSC_Seawall@900Beach	TK, LR Processed By: Cam	Sunny	49.275440,-123.135634	Bike	Bike/MM	From East	Road	10:15	0	143		128		15
8/23/2022	7:00:00 AM	CSC_Seawall@900Beach	TK, LR Processed By: Cam	Sunny	49.275440,-123.135634	Bike	Bike/MM	From East	Road	10:20	0	159		139		20
8/23/2022	7:00:00 AM	CSC_Seawall@900Beach	TK, LR Processed By: Cam	Sunny	49.275440,-123.135634	Bike	Bike/MM	From East	Road	10:25	0	148		126		22
8/23/2022	7:00:00 AM	CSC_Seawall@900Beach	TK, LR Processed By: Cam	Sunny	49.275440,-123.135634	Bike	Bike/MM	From East	Road	10:30	0	146		127		19
8/23/2022	7:00:00 AM	CSC_Seawall@900Beach	TK, LR Processed By: Cam	Sunny	49.275440,-123.135634	Bike	Bike/MM	From East	Road	10:35	0	140		124		18
8/23/2022	7:00:00 AM	CSC_Seawall@900Beach	TK, LR Processed By: Cam	Sunny	49.275440,-123.135634	Bike	Bike/MM	From East	Road	10:40	0	140		122		140
8/23/2022	7:00:00 AM	CSC_Seawall@900Beach	TK, LR Processed By: Cam	Sunny	49.275440,-123.135634	Bike	Bike/MM	From East	Road	10:45	0	132		114		18
8/23/2022	7:00:00 AM	CSC_Seawall@900Beach	TK, LR Processed By: Cam	Sunny	49.275440,-123.135634	Bike	Bike/MM	From East	Road	10:50	0	142		119		23
8/23/2022	7:00:00 AM	CSC_Seawall@900Beach	TK, LR Processed By: Cam	Sunny	49.275440,-123.135634	Bike	Bike/MM	From East	Road	10:55	0	144		120		24
8/23/2022	7:00:00 AM	CSC_Seawall@900Beach	TK, LR Processed By: Cam	Sunny	49.275440,-123.135634	Bike	Bike/MM	From East	Road	11:00	0	159		133		26
8/23/2022	7:00:00 AM	CSC_Seawall@900Beach	TK, LR Processed By: Cam	Sunny	49.275440,-123.135634	Bike	Bike/MM	From East	Road	11:05	0	159		134		25
8/23/2022	7:00:00 AM	CSC_Seawall@900Beach	TK, LR Processed By: Cam	Sunny	49.275440,-123.135634	Bike	Bike/MM	From East	Road	11:10	0	161		139		22
8/23/2022	7:00:00 AM	CSC_Seawall@900Beach	TK, LR Processed By: Cam	Sunny	49.275440,-123.135634	Bike	Bike/MM	From East	Road	11:15	0	178		150		28
8/23/2022	7:00:00 AM	CSC_Seawall@900Beach	TK, LR Processed By: Cam	Sunny	49.275440,-123.135634	Bike	Bike/MM	From East	Road	11:20	0	165		140		25
8/23/2022	7:00:00 AM	CSC_Seawall@900Beach	TK, LR Processed By: Cam	Sunny	49.275440,-123.135634	Bike	Bike/MM	From East	Road	11:25	0	169		146		23
8/23/2022	7:00:00 AM	CSC_Seawall@900Beach	TK, LR Processed By: Cam	Sunny	49.275440,-123.135634	Bike	Bike/MM	From East	Road	11:30	0	156		137		19
8/23/2022	7:00:00 AM	CSC_Seawall@900Beach	TK, LR Processed By: Cam	Sunny	49.275440,-123.135634	Bike	Bike/MM	From East	Road	11:35	0	146		127		19
8/23/2022	7:00:00 AM	CSC_Seawall@900Beach	TK, LR Processed By: Cam	Sunny	49.275440,-123.135634	Bike	Bike/MM	From East	Road	11:40	0	156		136		19
8/23/2022	7:00:00 AM	CSC_Seawall@900Beach	TK, LR Processed By: Cam	Sunny	49.275440,-123.135634	Bike	Bike/MM	From East	Road	11:45	0	171		152		19
8/23/2022	7:00:00 AM	CSC_Seawall@900Beach	TK, LR Processed By: Cam	Sunny	49.275440,-123.135634	Bike	Bike/MM	From East	Road	11:50	0	163		148		15
8/23/2022	7:00:00 AM	CSC_Seawall@900Beach	TK, LR Processed By: Cam	Sunny	49.275440,-123.135634	Bike	Bike/MM	From East	Road	11:55	0	163		149		14
8/23/2022	7:00:00 AM	CSC_Seawall@900Beach	TK, LR Processed By: Cam	Sunny	49.275440,-123.135634	Bike	Bike/MM	From East	Road	12:00	0	148		136		12
8/23/2022	7:00:00 AM	CSC_Seawall@900Beach	TK, LR Processed By: Cam	Sunny	49.275440,-123.135634	Bike	Bike/MM	From East	Road	12:05	0	136		126		11
8/23/2022	7:00:00 AM	CSC_Seawall@900Beach	TK, LR Processed By: Cam	Sunny	49.275440,-123.135634	Bike	Bike/MM	From East	Road	12:10	0	136		126		10
8/23/2022	7:00:00 AM	CSC_Seawall@900Beach	TK, LR Processed By: Cam	Sunny	49.275440,-123.135634	Bike	Bike/MM	From East	Road	12:15	0	121		111		11
8/23/2022	7:00:00 AM	CSC_Seawall@900Beach	TK, LR Processed By: Cam	Sunny												



8/23/2022	7:00:00 AM	CSC_Seawall@900Beach	TK, LR Processed By: Cam	Sunny	49.275440,-123.135634	Bike	Bike/MM	From East	Road	18:00	0		258	PM Peak		238	PM Peak
8/23/2022	7:00:00 AM	CSC_Seawall@900Beach	TK, LR Processed By: Cam	Sunny	49.275440,-123.135634	Bike	Bike/MM	From East	Road	18:05	0		245	PM Peak		227	PM Peak
8/23/2022	7:00:00 AM	CSC_Seawall@900Beach	TK, LR Processed By: Cam	Sunny	49.275440,-123.135634	Bike	Bike/MM	From East	Road	18:10	0		220	PM Peak		202	PM Peak
8/23/2022	7:00:00 AM	CSC_Seawall@900Beach	TK, LR Processed By: Cam	Sunny	49.275440,-123.135634	Bike	Bike/MM	From East	Road	18:15	0		194	PM Peak		180	PM Peak
8/23/2022	7:00:00 AM	CSC_Seawall@900Beach	TK, LR Processed By: Cam	Sunny	49.275440,-123.135634	Bike	Bike/MM	From East	Road	18:20	0		164	PM Peak		151	PM Peak
8/23/2022	7:00:00 AM	CSC_Seawall@900Beach	TK, LR Processed By: Cam	Sunny	49.275440,-123.135634	Bike	Bike/MM	From East	Road	18:25	0		163	PM Peak		150	PM Peak
8/23/2022	7:00:00 AM	CSC_Seawall@900Beach	TK, LR Processed By: Cam	Sunny	49.275440,-123.135634	Bike	Bike/MM	From East	Road	18:30	0		145	PM Peak		135	PM Peak
8/23/2022	7:00:00 AM	CSC_Seawall@900Beach	TK, LR Processed By: Cam	Sunny	49.275440,-123.135634	Bike	Bike/MM	From East	Road	18:35	0		132	PM Peak		123	PM Peak
8/23/2022	7:00:00 AM	CSC_Seawall@900Beach	TK, LR Processed By: Cam	Sunny	49.275440,-123.135634	Bike	Bike/MM	From East	Road	18:40	0		102	PM Peak		93	PM Peak
8/23/2022	7:00:00 AM	CSC_Seawall@900Beach	TK, LR Processed By: Cam	Sunny	49.275440,-123.135634	Bike	Bike/MM	From East	Road	18:45	0		78	PM Peak		70	PM Peak
8/23/2022	7:00:00 AM	CSC_Seawall@900Beach	TK, LR Processed By: Cam	Sunny	49.275440,-123.135634	Bike	Bike/MM	From East	Road	18:50	0		50	PM Peak		45	PM Peak
8/23/2022	7:00:00 AM	CSC_Seawall@900Beach	TK, LR Processed By: Cam	Sunny	49.275440,-123.135634	Bike	Bike/MM	From East	Road	18:55	0		20			19	
8/23/2022	7:00:00 AM	CSC_Seawall@900Beach	TK, LR Processed By: Cam	Sunny	49.275440,-123.135634	Bike	Bike/MM	From East	South Sideway	7:00	0		128			121	
8/23/2022	7:00:00 AM	CSC_Seawall@900Beach	TK, LR Processed By: Cam	Sunny	49.275440,-123.135634	Bike	Bike/MM	From East	South Sideway	7:05	0		124			119	
8/23/2022	7:00:00 AM	CSC_Seawall@900Beach	TK, LR Processed By: Cam	Sunny	49.275440,-123.135634	Bike	Bike/MM	From East	South Sideway	7:10	0		128			124	
8/23/2022	7:00:00 AM	CSC_Seawall@900Beach	TK, LR Processed By: Cam	Sunny	49.275440,-123.135634	Bike	Bike/MM	From East	South Sideway	7:15	0		129			125	
8/23/2022	7:00:00 AM	CSC_Seawall@900Beach	TK, LR Processed By: Cam	Sunny	49.275440,-123.135634	Bike	Bike/MM	From East	South Sideway	7:20	0		138			134	
8/23/2022	7:00:00 AM	CSC_Seawall@900Beach	TK, LR Processed By: Cam	Sunny	49.275440,-123.135634	Bike	Bike/MM	From East	South Sideway	7:25	0		139			134	
8/23/2022	7:00:00 AM	CSC_Seawall@900Beach	TK, LR Processed By: Cam	Sunny	49.275440,-123.135634	Bike	Bike/MM	From East	South Sideway	7:30	0		141			137	
8/23/2022	7:00:00 AM	CSC_Seawall@900Beach	TK, LR Processed By: Cam	Sunny	49.275440,-123.135634	Bike	Bike/MM	From East	South Sideway	7:35	0		141			136	
8/23/2022	7:00:00 AM	CSC_Seawall@900Beach	TK, LR Processed By: Cam	Sunny	49.275440,-123.135634	Bike	Bike/MM	From East	South Sideway	7:40	0		143			139	
8/23/2022	7:00:00 AM	CSC_Seawall@900Beach	TK, LR Processed By: Cam	Sunny	49.275440,-123.135634	Bike	Bike/MM	From East	South Sideway	7:45	0		144			141	
8/23/2022	7:00:00 AM	CSC_Seawall@900Beach	TK, LR Processed By: Cam	Sunny	49.275440,-123.135634	Bike	Bike/MM	From East	South Sideway	7:50	0		155			151	
8/23/2022	7:00:00 AM	CSC_Seawall@900Beach	TK, LR Processed By: Cam	Sunny	49.275440,-123.135634	Bike	Bike/MM	From East	South Sideway	7:55	0		162	AM Peak		155	AM Peak
8/23/2022	7:00:00 AM	CSC_Seawall@900Beach	TK, LR Processed By: Cam	Sunny	49.275440,-123.13												



8/23/2022	7:00:00 AM	CSC_Seawall@900Beach	TK, LR Processed By: Cam	Sunny	49.275440,-123.135634	Bike	BikeMM	From East	South Sides	17:55	0	268	PM Peak	245	PM Peak	23	PM Peak
8/23/2022	7:00:00 AM	CSC_Seawall@900Beach	TK, LR Processed By: Cam	Sunny	49.275440,-123.135634	Bike	BikeMM	From East	South Sides	18:00	0	258	PM Peak	238	PM Peak	20	
8/23/2022	7:00:00 AM	CSC_Seawall@900Beach	TK, LR Processed By: Cam	Sunny	49.275440,-123.135634	Bike	BikeMM	From East	South Sides	18:05	0	245	PM Peak	227	PM Peak	18	
8/23/2022	7:00:00 AM	CSC_Seawall@900Beach	TK, LR Processed By: Cam	Sunny	49.275440,-123.135634	Bike	BikeMM	From East	South Sides	18:10	0	220	PM Peak	202	PM Peak	18	
8/23/2022	7:00:00 AM	CSC_Seawall@900Beach	TK, LR Processed By: Cam	Sunny	49.275440,-123.135634	Bike	BikeMM	From East	South Sides	18:15	0	194	PM Peak	181	PM Peak	18	
8/23/2022	7:00:00 AM	CSC_Seawall@900Beach	TK, LR Processed By: Cam	Sunny	49.275440,-123.135634	Bike	BikeMM	From East	South Sides	18:20	0	184	PM Peak	171	PM Peak	13	
8/23/2022	7:00:00 AM	CSC_Seawall@900Beach	TK, LR Processed By: Cam	Sunny	49.275440,-123.135634	Bike	BikeMM	From East	South Sides	18:25	0	163	PM Peak	150	PM Peak	13	
8/23/2022	7:00:00 AM	CSC_Seawall@900Beach	TK, LR Processed By: Cam	Sunny	49.275440,-123.135634	Bike	BikeMM	From East	South Sides	18:30	0	145	PM Peak	133	PM Peak		
8/23/2022	7:00:00 AM	CSC_Seawall@900Beach	TK, LR Processed By: Cam	Sunny	49.275440,-123.135634	Bike	BikeMM	From East	South Sides	18:35	0	132	PM Peak	122	PM Peak	10	
8/23/2022	7:00:00 AM	CSC_Seawall@900Beach	TK, LR Processed By: Cam	Sunny	49.275440,-123.135634	Bike	BikeMM	From East	South Sides	18:40	0	121	PM Peak	93	PM Peak	9	
8/23/2022	7:00:00 AM	CSC_Seawall@900Beach	TK, LR Processed By: Cam	Sunny	49.275440,-123.135634	Bike	BikeMM	From East	South Sides	18:45	0	78	PM Peak	70	PM Peak	8	
8/23/2022	7:00:00 AM	CSC_Seawall@900Beach	TK, LR Processed By: Cam	Sunny	49.275440,-123.135634	Bike	BikeMM	From East	South Sides	18:50	0	50	PM Peak	45	PM Peak	5	
8/23/2022	7:00:00 AM	CSC_Seawall@900Beach	TK, LR Processed By: Cam	Sunny	49.275440,-123.135634	Bike	BikeMM	From East	South Sides	18:55	0	20		19		1	
8/23/2022	7:00:00 AM	CSC_Seawall@900Beach	TK, LR Processed By: Cam	Sunny	49.275440,-123.135634	Bike	BikeMM	From West	North Sides	7:00	0	121		118		7	AM Peak
8/23/2022	7:00:00 AM	CSC_Seawall@900Beach	TK, LR Processed By: Cam	Sunny	49.275440,-123.135634	Bike	BikeMM	From West	North Sides	7:05	0	129		124		5	AM Peak
8/23/2022	7:00:00 AM	CSC_Seawall@900Beach	TK, LR Processed By: Cam	Sunny	49.275440,-123.135634	Bike	BikeMM	From West	North Sides	7:10	0	128		124		4	AM Peak
8/23/2022	7:00:00 AM	CSC_Seawall@900Beach	TK, LR Processed By: Cam	Sunny	49.275440,-123.135634	Bike	BikeMM	From West	North Sides	7:15	0	129		125		4	AM Peak
8/23/2022	7:00:00 AM	CSC_Seawall@900Beach	TK, LR Processed By: Cam	Sunny	49.275440,-123.135634	Bike	BikeMM	From West	North Sides	7:20	0	138		134		4	AM Peak
8/23/2022	7:00:00 AM	CSC_Seawall@900Beach	TK, LR Processed By: Cam	Sunny	49.275440,-123.135634	Bike	BikeMM	From West	North Sides	7:25	0	139		139		5	AM Peak
8/23/2022	7:00:00 AM	CSC_Seawall@900Beach	TK, LR Processed By: Cam	Sunny	49.275440,-123.135634	Bike	BikeMM	From West	North Sides	7:30	0	141		137		4	AM Peak
8/23/2022	7:00:00 AM	CSC_Seawall@900Beach	TK, LR Processed By: Cam	Sunny	49.275440,-123.135634	Bike	BikeMM	From West	North Sides	7:35	0	141		136		5	AM Peak
8/23/2022	7:00:00 AM	CSC_Seawall@900Beach	TK, LR Processed By: Cam	Sunny	49.275440,-123.135634	Bike	BikeMM	From West	North Sides	7:40	0	143		139		4	AM Peak
8/23/2022	7:00:00 AM	CSC_Seawall@900Beach	TK, LR Processed By: Cam	Sunny	49.275440,-123.135634	Bike	BikeMM	From West	North Sides	7:45	0	144		140		3	AM Peak
8/23/2022	7:00:00 AM	CSC_Seawall@900Beach	TK, LR Processed By: Cam	Sunny	49.275440,-123.135634	Bike	BikeMM	From West	North Sides	7:50	0	155					



8/23/2022	7:00:00 AM	CSC_Seawall@900Beach	TK, LR Processed By: Cam	Sunny	49.275440,-123.135634	Bike	BikeMM	From West	North Sidewi	17:50	0			262		240	22 PM Peak
8/23/2022	7:00:00 AM	CSC_Seawall@900Beach	TK, LR Processed By: Cam	Sunny	49.275440,-123.135634	Bike	BikeMM	From West	North Sidewi	17:55	0			268	PM Peak	245	23 PM Peak
8/23/2022	7:00:00 AM	CSC_Seawall@900Beach	TK, LR Processed By: Cam	Sunny	49.275440,-123.135634	Bike	BikeMM	From West	North Sidewi	18:00	0			258	PM Peak	238	PM Peak
8/23/2022	7:00:00 AM	CSC_Seawall@900Beach	TK, LR Processed By: Cam	Sunny	49.275440,-123.135634	Bike	BikeMM	From West	North Sidewi	18:05	0			245	PM Peak	227	PM Peak
8/23/2022	7:00:00 AM	CSC_Seawall@900Beach	TK, LR Processed By: Cam	Sunny	49.275440,-123.135634	Bike	BikeMM	From West	North Sidewi	18:10	0			230	PM Peak	203	PM Peak
8/23/2022	7:00:00 AM	CSC_Seawall@900Beach	TK, LR Processed By: Cam	Sunny	49.275440,-123.135634	Bike	BikeMM	From West	North Sidewi	18:15	0			194	PM Peak	180	PM Peak
8/23/2022	7:00:00 AM	CSC_Seawall@900Beach	TK, LR Processed By: Cam	Sunny	49.275440,-123.135634	Bike	BikeMM	From West	North Sidewi	18:20	0			184	PM Peak	171	PM Peak
8/23/2022	7:00:00 AM	CSC_Seawall@900Beach	TK, LR Processed By: Cam	Sunny	49.275440,-123.135634	Bike	BikeMM	From West	North Sidewi	18:25	0			163	PM Peak	150	PM Peak
8/23/2022	7:00:00 AM	CSC_Seawall@900Beach	TK, LR Processed By: Cam	Sunny	49.275440,-123.135634	Bike	BikeMM	From West	North Sidewi	18:30	0			145	PM Peak	135	PM Peak
8/23/2022	7:00:00 AM	CSC_Seawall@900Beach	TK, LR Processed By: Cam	Sunny	49.275440,-123.135634	Bike	BikeMM	From West	North Sidewi	18:35	0			132	PM Peak	122	PM Peak
8/23/2022	7:00:00 AM	CSC_Seawall@900Beach	TK, LR Processed By: Cam	Sunny	49.275440,-123.135634	Bike	BikeMM	From West	North Sidewi	18:40	0			102	PM Peak	93	PM Peak
8/23/2022	7:00:00 AM	CSC_Seawall@900Beach	TK, LR Processed By: Cam	Sunny	49.275440,-123.135634	Bike	BikeMM	From West	North Sidewi	18:45	0			78	PM Peak	70	PM Peak
8/23/2022	7:00:00 AM	CSC_Seawall@900Beach	TK, LR Processed By: Cam	Sunny	49.275440,-123.135634	Bike	BikeMM	From West	North Sidewi	18:50	0			50	PM Peak	45	PM Peak
8/23/2022	7:00:00 AM	CSC_Seawall@900Beach	TK, LR Processed By: Cam	Sunny	49.275440,-123.135634	Bike	BikeMM	From West	Bike Lane	18:55	0			1		1	
8/23/2022	7:00:00 AM	CSC_Seawall@900Beach	TK, LR Processed By: Cam	Sunny	49.275440,-123.135634	Bike	BikeMM	From West	Bike Lane	7:00	1			128		121	7 AM Peak
8/23/2022	7:00:00 AM	CSC_Seawall@900Beach	TK, LR Processed By: Cam	Sunny	49.275440,-123.135634	Bike	BikeMM	From West	Bike Lane	7:05	0			129		124	5 AM Peak
8/23/2022	7:00:00 AM	CSC_Seawall@900Beach	TK, LR Processed By: Cam	Sunny	49.275440,-123.135634	Bike	BikeMM	From West	Bike Lane	7:10	0			128		124	5 AM Peak
8/23/2022	7:00:00 AM	CSC_Seawall@900Beach	TK, LR Processed By: Cam	Sunny	49.275440,-123.135634	Bike	BikeMM	From West	Bike Lane	7:15	0			129		125	4 AM Peak
8/23/2022	7:00:00 AM	CSC_Seawall@900Beach	TK, LR Processed By: Cam	Sunny	49.275440,-123.135634	Bike	BikeMM	From West	Bike Lane	7:20	0			134		134	4 AM Peak
8/23/2022	7:00:00 AM	CSC_Seawall@900Beach	TK, LR Processed By: Cam	Sunny	49.275440,-123.135634	Bike	BikeMM	From West	Bike Lane	7:25	0			139		139	5 AM Peak
8/23/2022	7:00:00 AM	CSC_Seawall@900Beach	TK, LR Processed By: Cam	Sunny	49.275440,-123.135634	Bike	BikeMM	From West	Bike Lane	7:30	1			141		137	4 AM Peak
8/23/2022	7:00:00 AM	CSC_Seawall@900Beach	TK, LR Processed By: Cam	Sunny	49.275440,-123.135634	Bike	BikeMM	From West	Bike Lane	7:35	0			141		136	5 AM Peak
8/23/2022	7:00:00 AM	CSC_Seawall@900Beach	TK, LR Processed By: Cam	Sunny	49.275440,-123.135634	Bike	BikeMM	From West	Bike Lane	7:40	0			143		143	4 AM Peak
8/23/2022	7:00:00 AM	CSC_Seawall@900Beach	TK, LR Processed By: Cam	Sunny	49.275440,-123.135634	Bike	BikeMM	From West	Bike Lane	7:45	0			144		141	3 AM Peak
8/23																	







8/23/2022	7:00:00 AM	CSC_Seawall@900Beach	TK, LR Processed By: Cam	Sunny	49.275440,-123.135634	Bike	BikeMM	From West	Road	17:40	0	238		210		28	PM Peak
8/23/2022	7:00:00 AM	CSC_Seawall@900Beach	TK, LR Processed By: Cam	Sunny	49.275440,-123.135634	Bike	BikeMM	From West	Road	17:45	0	247		225		22	PM Peak
8/23/2022	7:00:00 AM	CSC_Seawall@900Beach	TK, LR Processed By: Cam	Sunny	49.275440,-123.135634	Bike	BikeMM	From West	Road	17:50	0	262		240		22	PM Peak
8/23/2022	7:00:00 AM	CSC_Seawall@900Beach	TK, LR Processed By: Cam	Sunny	49.275440,-123.135634	Bike	BikeMM	From West	Road	17:55	0	268	PM Peak	245	PM Peak	23	PM Peak
8/23/2022	7:00:00 AM	CSC_Seawall@900Beach	TK, LR Processed By: Cam	Sunny	49.275440,-123.135634	Bike	BikeMM	From West	Road	18:00	0	258	PM Peak	238	PM Peak	18	PM Peak
8/23/2022	7:00:00 AM	CSC_Seawall@900Beach	TK, LR Processed By: Cam	Sunny	49.275440,-123.135634	Bike	BikeMM	From West	Road	18:05	0	245	PM Peak	227	PM Peak	18	PM Peak
8/23/2022	7:00:00 AM	CSC_Seawall@900Beach	TK, LR Processed By: Cam	Sunny	49.275440,-123.135634	Bike	BikeMM	From West	Road	18:10	0	220	PM Peak	202	PM Peak	18	PM Peak
8/23/2022	7:00:00 AM	CSC_Seawall@900Beach	TK, LR Processed By: Cam	Sunny	49.275440,-123.135634	Bike	BikeMM	From West	Road	18:15	0	194	PM Peak	180	PM Peak	14	PM Peak
8/23/2022	7:00:00 AM	CSC_Seawall@900Beach	TK, LR Processed By: Cam	Sunny	49.275440,-123.135634	Bike	BikeMM	From West	Road	18:20	0	164	PM Peak	171	PM Peak	13	PM Peak
8/23/2022	7:00:00 AM	CSC_Seawall@900Beach	TK, LR Processed By: Cam	Sunny	49.275440,-123.135634	Bike	BikeMM	From West	Road	18:25	0	163	PM Peak	150	PM Peak	13	PM Peak
8/23/2022	7:00:00 AM	CSC_Seawall@900Beach	TK, LR Processed By: Cam	Sunny	49.275440,-123.135634	Bike	BikeMM	From West	Road	18:30	0	145	PM Peak	135	PM Peak	10	PM Peak
8/23/2022	7:00:00 AM	CSC_Seawall@900Beach	TK, LR Processed By: Cam	Sunny	49.275440,-123.135634	Bike	BikeMM	From West	Road	18:35	0	132	PM Peak	122	PM Peak	10	PM Peak
8/23/2022	7:00:00 AM	CSC_Seawall@900Beach	TK, LR Processed By: Cam	Sunny	49.275440,-123.135634	Bike	BikeMM	From West	Road	18:40	0	102	PM Peak	93	PM Peak	9	PM Peak
8/23/2022	7:00:00 AM	CSC_Seawall@900Beach	TK, LR Processed By: Cam	Sunny	49.275440,-123.135634	Bike	BikeMM	From West	Road	18:45	0	78	PM Peak	70	PM Peak	8	PM Peak
8/23/2022	7:00:00 AM	CSC_Seawall@900Beach	TK, LR Processed By: Cam	Sunny	49.275440,-123.135634	Bike	BikeMM	From West	Road	18:50	0	50	PM Peak	45	PM Peak	5	PM Peak
8/23/2022	7:00:00 AM	CSC_Seawall@900Beach	TK, LR Processed By: Cam	Sunny	49.275440,-123.135634	Bike	BikeMM	From West	Road	18:55	0	20		19		1	
8/23/2022	7:00:00 AM	CSC_Seawall@900Beach	TK, LR Processed By: Cam	Sunny	49.275440,-123.135634	Bike	BikeMM	From West	South Sidew	7:00	0	128		121		7	AM Peak
8/23/2022	7:00:00 AM	CSC_Seawall@900Beach	TK, LR Processed By: Cam	Sunny	49.275440,-123.135634	Bike	BikeMM	From West	South Sidew	7:05	0	129		124		5	AM Peak
8/23/2022	7:00:00 AM	CSC_Seawall@900Beach	TK, LR Processed By: Cam	Sunny	49.275440,-123.135634	Bike	BikeMM	From West	South Sidew	7:10	0	128		124		4	AM Peak
8/23/2022	7:00:00 AM	CSC_Seawall@900Beach	TK, LR Processed By: Cam	Sunny	49.275440,-123.135634	Bike	BikeMM	From West	South Sidew	7:15	0	129		125		4	AM Peak
8/23/2022	7:00:00 AM	CSC_Seawall@900Beach	TK, LR Processed By: Cam	Sunny	49.275440,-123.135634	Bike	BikeMM	From West	South Sidew	7:20	0	138		134		4	AM Peak
8/23/2022	7:00:00 AM	CSC_Seawall@900Beach	TK, LR Processed By: Cam	Sunny	49.275440,-123.135634	Bike	BikeMM	From West	South Sidew	7:25	0	139		134		5	AM Peak
8/23/2022	7:00:00 AM	CSC_Seawall@900Beach	TK, LR Processed By: Cam	Sunny	49.275440,-123.135634	Bike	BikeMM	From West	South Sidew	7:30	0	141		137		4	AM Peak
8/23/2022	7:00:00 AM	CSC_Seawall@900Beach	TK, LR Processed By: Cam	Sunny	49.275440,-123.135634	Bike	BikeMM	From West	South Sidew	7:35							







8/23/2022	7:00:00 AM	CSC_Seawall@900Beach	TK, LR Processed By: Cam	Sunny	49.275440,-123.135634	Microbot BikeMM	From East	North Sidew	17:30	0	228	196	32	PM Peak
8/23/2022	7:00:00 AM	CSC_Seawall@900Beach	TK, LR Processed By: Cam	Sunny	49.275440,-123.135634	Microbot BikeMM	From East	North Sidew	17:35	0	219	188	31	PM Peak
8/23/2022	7:00:00 AM	CSC_Seawall@900Beach	TK, LR Processed By: Cam	Sunny	49.275440,-123.135634	Microbot BikeMM	From East	North Sidew	17:40	0	238	210	28	PM Peak
8/23/2022	7:00:00 AM	CSC_Seawall@900Beach	TK, LR Processed By: Cam	Sunny	49.275440,-123.135634	Microbot BikeMM	From East	North Sidew	17:45	0	247	225	22	PM Peak
8/23/2022	7:00:00 AM	CSC_Seawall@900Beach	TK, LR Processed By: Cam	Sunny	49.275440,-123.135634	Microbot BikeMM	From East	North Sidew	17:50	0	262	242	18	PM Peak
8/23/2022	7:00:00 AM	CSC_Seawall@900Beach	TK, LR Processed By: Cam	Sunny	49.275440,-123.135634	Microbot BikeMM	From East	North Sidew	17:55	0	268	PM Peak	245	PM Peak
8/23/2022	7:00:00 AM	CSC_Seawall@900Beach	TK, LR Processed By: Cam	Sunny	49.275440,-123.135634	Microbot BikeMM	From East	North Sidew	18:00	0	258	PM Peak	238	PM Peak
8/23/2022	7:00:00 AM	CSC_Seawall@900Beach	TK, LR Processed By: Cam	Sunny	49.275440,-123.135634	Microbot BikeMM	From East	North Sidew	18:05	0	245	PM Peak	227	PM Peak
8/23/2022	7:00:00 AM	CSC_Seawall@900Beach	TK, LR Processed By: Cam	Sunny	49.275440,-123.135634	Microbot BikeMM	From East	North Sidew	18:10	0	240	PM Peak	202	PM Peak
8/23/2022	7:00:00 AM	CSC_Seawall@900Beach	TK, LR Processed By: Cam	Sunny	49.275440,-123.135634	Microbot BikeMM	From East	North Sidew	18:15	0	240	PM Peak	180	PM Peak
8/23/2022	7:00:00 AM	CSC_Seawall@900Beach	TK, LR Processed By: Cam	Sunny	49.275440,-123.135634	Microbot BikeMM	From East	North Sidew	18:20	0	184	PM Peak	171	PM Peak
8/23/2022	7:00:00 AM	CSC_Seawall@900Beach	TK, LR Processed By: Cam	Sunny	49.275440,-123.135634	Microbot BikeMM	From East	North Sidew	18:25	0	163	PM Peak	150	PM Peak
8/23/2022	7:00:00 AM	CSC_Seawall@900Beach	TK, LR Processed By: Cam	Sunny	49.275440,-123.135634	Microbot BikeMM	From East	North Sidew	18:30	0	145	PM Peak	135	PM Peak
8/23/2022	7:00:00 AM	CSC_Seawall@900Beach	TK, LR Processed By: Cam	Sunny	49.275440,-123.135634	Microbot BikeMM	From East	North Sidew	18:35	0	142	PM Peak	123	PM Peak
8/23/2022	7:00:00 AM	CSC_Seawall@900Beach	TK, LR Processed By: Cam	Sunny	49.275440,-123.135634	Microbot BikeMM	From East	North Sidew	18:40	0	102	PM Peak	93	PM Peak
8/23/2022	7:00:00 AM	CSC_Seawall@900Beach	TK, LR Processed By: Cam	Sunny	49.275440,-123.135634	Microbot BikeMM	From East	North Sidew	18:45	0	78	PM Peak	70	PM Peak
8/23/2022	7:00:00 AM	CSC_Seawall@900Beach	TK, LR Processed By: Cam	Sunny	49.275440,-123.135634	Microbot BikeMM	From East	North Sidew	18:50	0	50	PM Peak	45	PM Peak
8/23/2022	7:00:00 AM	CSC_Seawall@900Beach	TK, LR Processed By: Cam	Sunny	49.275440,-123.135634	Microbot BikeMM	From East	North Sidew	18:55	0	0	0	0	0
8/23/2022	7:00:00 AM	CSC_Seawall@900Beach	TK, LR Processed By: Cam	Sunny	49.275440,-123.135634	Microbot BikeMM	From East	Bike Lane	7:00	0	128	19	1	7 AM Peak
8/23/2022	7:00:00 AM	CSC_Seawall@900Beach	TK, LR Processed By: Cam	Sunny	49.275440,-123.135634	Microbot BikeMM	From East	Bike Lane	7:05	0	129	24	5	AM Peak
8/23/2022	7:00:00 AM	CSC_Seawall@900Beach	TK, LR Processed By: Cam	Sunny	49.275440,-123.135634	Microbot BikeMM	From East	Bike Lane	7:10	0	128	124	4	AM Peak
8/23/2022	7:00:00 AM	CSC_Seawall@900Beach	TK, LR Processed By: Cam	Sunny	49.275440,-123.135634	Microbot BikeMM	From East	Bike Lane	7:15	0	129	125	4	AM Peak
8/23/2022	7:00:00 AM	CSC_Seawall@900Beach	TK, LR Processed By: Cam	Sunny	49.275440,-123.135634	Microbot BikeMM	From East	Bike Lane	7:20	0	128	124	4	AM Peak
8/23/2022	7:00:00 AM	CSC_Seawall@900Beach	TK, LR Processed By: Cam	Sunny	49.275440,-123.135634	Microbot BikeMM	From East	Bike Lane	7:25	1	139	134	5	AM Peak
8/23/2022	7:00:00 AM	CSC_Seawall@900Beach	TK, LR Processed By: Cam	Sunny	49.275440,-123.135634	Microbot BikeMM	From East	Bike Lane	7:30	0	141	137	4	AM Peak
8/23/2022	7:00:00 AM	CSC_Seawall@900Beach	TK, LR Processed By: Cam	Sunny	49.275440,-123.135634	Microbot BikeMM	From East	Bike Lane	7:35	0				



8/23/2022	7:00:00 AM	CSC_Seawall@900Beach	TK, LR Processed By: Cam	Sunny	49.275440,-123.135634	Micromob: Bike/MM	From East	Bike Lane	17:25	0		227		197		30 PM Peak
8/23/2022	7:00:00 AM	CSC_Seawall@900Beach	TK, LR Processed By: Cam	Sunny	49.275440,-123.135634	Micromob: Bike/MM	From East	Bike Lane	17:30	0		228		196		32 PM Peak
8/23/2022	7:00:00 AM	CSC_Seawall@900Beach	TK, LR Processed By: Cam	Sunny	49.275440,-123.135634	Micromob: Bike/MM	From East	Bike Lane	17:35	0		219		188		31 PM Peak
8/23/2022	7:00:00 AM	CSC_Seawall@900Beach	TK, LR Processed By: Cam	Sunny	49.275440,-123.135634	Micromob: Bike/MM	From East	Bike Lane	17:40	0		238		210		28 PM Peak
8/23/2022	7:00:00 AM	CSC_Seawall@900Beach	TK, LR Processed By: Cam	Sunny	49.275440,-123.135634	Micromob: Bike/MM	From East	Bike Lane	17:45	0		247		225		30 PM Peak
8/23/2022	7:00:00 AM	CSC_Seawall@900Beach	TK, LR Processed By: Cam	Sunny	49.275440,-123.135634	Micromob: Bike/MM	From East	Bike Lane	17:50	0		262		240		22 PM Peak
8/23/2022	7:00:00 AM	CSC_Seawall@900Beach	TK, LR Processed By: Cam	Sunny	49.275440,-123.135634	Micromob: Bike/MM	From East	Bike Lane	17:55	1		268	PM Peak	245	PM Peak	23 PM Peak
8/23/2022	7:00:00 AM	CSC_Seawall@900Beach	TK, LR Processed By: Cam	Sunny	49.275440,-123.135634	Micromob: Bike/MM	From East	Bike Lane	18:00	0		258	PM Peak	238	PM Peak	
8/23/2022	7:00:00 AM	CSC_Seawall@900Beach	TK, LR Processed By: Cam	Sunny	49.275440,-123.135634	Micromob: Bike/MM	From East	Bike Lane	18:05	0		227	PM Peak	217	PM Peak	18 PM Peak
8/23/2022	7:00:00 AM	CSC_Seawall@900Beach	TK, LR Processed By: Cam	Sunny	49.275440,-123.135634	Micromob: Bike/MM	From East	Bike Lane	18:10	0		220	PM Peak	202	PM Peak	18 PM Peak
8/23/2022	7:00:00 AM	CSC_Seawall@900Beach	TK, LR Processed By: Cam	Sunny	49.275440,-123.135634	Micromob: Bike/MM	From East	Bike Lane	18:15	0		194	PM Peak	180	PM Peak	
8/23/2022	7:00:00 AM	CSC_Seawall@900Beach	TK, LR Processed By: Cam	Sunny	49.275440,-123.135634	Micromob: Bike/MM	From East	Bike Lane	18:20	0		184	PM Peak	171	PM Peak	13
8/23/2022	7:00:00 AM	CSC_Seawall@900Beach	TK, LR Processed By: Cam	Sunny	49.275440,-123.135634	Micromob: Bike/MM	From East	Bike Lane	18:25	0		163	PM Peak	150	PM Peak	
8/23/2022	7:00:00 AM	CSC_Seawall@900Beach	TK, LR Processed By: Cam	Sunny	49.275440,-123.135634	Micromob: Bike/MM	From East	Bike Lane	18:30	0		145	PM Peak	135	PM Peak	
8/23/2022	7:00:00 AM	CSC_Seawall@900Beach	TK, LR Processed By: Cam	Sunny	49.275440,-123.135634	Micromob: Bike/MM	From East	Bike Lane	18:35	0		132	PM Peak	122	PM Peak	10
8/23/2022	7:00:00 AM	CSC_Seawall@900Beach	TK, LR Processed By: Cam	Sunny	49.275440,-123.135634	Micromob: Bike/MM	From East	Bike Lane	18:40	0		102	PM Peak	93	PM Peak	9
8/23/2022	7:00:00 AM	CSC_Seawall@900Beach	TK, LR Processed By: Cam	Sunny	49.275440,-123.135634	Micromob: Bike/MM	From East	Bike Lane	18:45	0		78	PM Peak	70	PM Peak	8
8/23/2022	7:00:00 AM	CSC_Seawall@900Beach	TK, LR Processed By: Cam	Sunny	49.275440,-123.135634	Micromob: Bike/MM	From East	Bike Lane	18:50	0		60	PM Peak	45	PM Peak	5
8/23/2022	7:00:00 AM	CSC_Seawall@900Beach	TK, LR Processed By: Cam	Sunny	49.275440,-123.135634	Micromob: Bike/MM	From East	Bike Lane	18:55	0		20		19		1
8/23/2022	7:00:00 AM	CSC_Seawall@900Beach	TK, LR Processed By: Cam	Sunny	49.275440,-123.135634	Micromob: Bike/MM	From East	Road	7:00	0		128		121		7 AM Peak
8/23/2022	7:00:00 AM	CSC_Seawall@900Beach	TK, LR Processed By: Cam	Sunny	49.275440,-123.135634	Micromob: Bike/MM	From East	Road	7:05	0		129		124		5 AM Peak
8/23/2022	7:00:00 AM	CSC_Seawall@900Beach	TK, LR Processed By: Cam	Sunny	49.275440,-123.135634	Micromob: Bike/MM	From East	Road	7:10	0		128		124		4 AM Peak
8/23/2022	7:00:00 AM	CSC_Seawall@900Beach	TK, LR Processed By: Cam	Sunny	49.275440,-123.135634	Micromob: Bike/MM	From East	Road	7:15	0		129		125		4 AM Peak
8/23/2022	7:00:00 AM	CSC_Seawall@900Beach	TK, LR Processed By: Cam	Sunny	49.275440,-123.135634	Micromob: Bike/MM	From East	Road	7:20	0		138		134		4 AM Peak
8/23/2022	7:00:00 AM	CSC_Seawall@900Beach	TK,													



8/23/2022	7:00:00 AM	CSC_Seawall@900Beach	TK, LR Processed By: Cam	Sunny	49.275440,-123.135634	Micromet: BikeMM	From East	Road	17:20	0	227		195	32 PM Peak
8/23/2022	7:00:00 AM	CSC_Seawall@900Beach	TK, LR Processed By: Cam	Sunny	49.275440,-123.135634	Micromet: BikeMM	From East	Road	17:25	0	227		197	30 PM Peak
8/23/2022	7:00:00 AM	CSC_Seawall@900Beach	TK, LR Processed By: Cam	Sunny	49.275440,-123.135634	Micromet: BikeMM	From East	Road	17:30	0	228		196	32 PM Peak
8/23/2022	7:00:00 AM	CSC_Seawall@900Beach	TK, LR Processed By: Cam	Sunny	49.275440,-123.135634	Micromet: BikeMM	From East	Road	17:35	0	219		188	31 PM Peak
8/23/2022	7:00:00 AM	CSC_Seawall@900Beach	TK, LR Processed By: Cam	Sunny	49.275440,-123.135634	Micromet: BikeMM	From East	Road	17:40	0	220		190	31 PM Peak
8/23/2022	7:00:00 AM	CSC_Seawall@900Beach	TK, LR Processed By: Cam	Sunny	49.275440,-123.135634	Micromet: BikeMM	From East	Road	17:45	0	247		225	22 PM Peak
8/23/2022	7:00:00 AM	CSC_Seawall@900Beach	TK, LR Processed By: Cam	Sunny	49.275440,-123.135634	Micromet: BikeMM	From East	Road	17:50	0	262		240	22 PM Peak
8/23/2022	7:00:00 AM	CSC_Seawall@900Beach	TK, LR Processed By: Cam	Sunny	49.275440,-123.135634	Micromet: BikeMM	From East	Road	17:55	0	268	PM Peak	245	PM Peak
8/23/2022	7:00:00 AM	CSC_Seawall@900Beach	TK, LR Processed By: Cam	Sunny	49.275440,-123.135634	Micromet: BikeMM	From East	Road	18:00	0	258	PM Peak	238	PM Peak
8/23/2022	7:00:00 AM	CSC_Seawall@900Beach	TK, LR Processed By: Cam	Sunny	49.275440,-123.135634	Micromet: BikeMM	From East	Road	18:05	0	245	PM Peak	227	PM Peak
8/23/2022	7:00:00 AM	CSC_Seawall@900Beach	TK, LR Processed By: Cam	Sunny	49.275440,-123.135634	Micromet: BikeMM	From East	Road	18:10	0	220	PM Peak	202	PM Peak
8/23/2022	7:00:00 AM	CSC_Seawall@900Beach	TK, LR Processed By: Cam	Sunny	49.275440,-123.135634	Micromet: BikeMM	From East	Road	18:15	0	194	PM Peak	180	PM Peak
8/23/2022	7:00:00 AM	CSC_Seawall@900Beach	TK, LR Processed By: Cam	Sunny	49.275440,-123.135634	Micromet: BikeMM	From East	Road	18:20	0	184	PM Peak	171	PM Peak
8/23/2022	7:00:00 AM	CSC_Seawall@900Beach	TK, LR Processed By: Cam	Sunny	49.275440,-123.135634	Micromet: BikeMM	From East	Road	18:25	0	163	PM Peak	150	PM Peak
8/23/2022	7:00:00 AM	CSC_Seawall@900Beach	TK, LR Processed By: Cam	Sunny	49.275440,-123.135634	Micromet: BikeMM	From East	Road	18:30	0	145	PM Peak	135	PM Peak
8/23/2022	7:00:00 AM	CSC_Seawall@900Beach	TK, LR Processed By: Cam	Sunny	49.275440,-123.135634	Micromet: BikeMM	From East	Road	18:35	0	132	PM Peak	122	PM Peak
8/23/2022	7:00:00 AM	CSC_Seawall@900Beach	TK, LR Processed By: Cam	Sunny	49.275440,-123.135634	Micromet: BikeMM	From East	Road	18:40	0	102	PM Peak	93	PM Peak
8/23/2022	7:00:00 AM	CSC_Seawall@900Beach	TK, LR Processed By: Cam	Sunny	49.275440,-123.135634	Micromet: BikeMM	From East	Road	18:45	0	78	PM Peak	70	PM Peak
8/23/2022	7:00:00 AM	CSC_Seawall@900Beach	TK, LR Processed By: Cam	Sunny	49.275440,-123.135634	Micromet: BikeMM	From East	Road	18:50	0	20	PM Peak	8	PM Peak
8/23/2022	7:00:00 AM	CSC_Seawall@900Beach	TK, LR Processed By: Cam	Sunny	49.275440,-123.135634	Micromet: BikeMM	From East	Road	18:55	0	20		19	
8/23/2022	7:00:00 AM	CSC_Seawall@900Beach	TK, LR Processed By: Cam	Sunny	49.275440,-123.135634	Micromet: BikeMM	From East	South Sides	7:00	0	128		121	7 AM Peak
8/23/2022	7:00:00 AM	CSC_Seawall@900Beach	TK, LR Processed By: Cam	Sunny	49.275440,-123.135634	Micromet: BikeMM	From East	South Sides	7:05	0	129		124	5 AM Peak
8/23/2022	7:00:00 AM	CSC_Seawall@900Beach	TK, LR Processed By: Cam	Sunny	49.275440,-123.135634	Micromet: BikeMM	From East	South Sides	7:10	0	128		124	4 AM Peak
8/23/2022	7:00:00 AM	CSC_Seawall@900Beach	TK, LR Processed By: Cam	Sunny	49.275440,-123.135634	Micromet: BikeMM	From East	South Sides	7:15	0	129		125	4 AM Peak
8/23/2022	7:00:00 AM	CSC_Seawall@900Beach	TK, LR Processed By: Cam	Sunny	49.275440,-123.135634	Micromet: BikeMM	From East	South Sides	7:20	0	138		134	4 AM Peak
8/23/2022	7:00:00 AM	CSC_Seawall@900Beach	TK, LR Processed By: Cam	Sunny	49.275440,-123.135634	Micromet: BikeMM	From East	South Sides	7:25					



8/23/2022	7:00:00 AM	CSC_Seawall@900Beach	TK, LR Processed By: Cam	Sunny	49.275440,-123.135634	Micromob: BikeMM	From East	South Sides	17:15	0	231	200	31 PM Peak
8/23/2022	7:00:00 AM	CSC_Seawall@900Beach	TK, LR Processed By: Cam	Sunny	49.275440,-123.135634	Micromob: BikeMM	From East	South Sides	17:20	0	227	195	32 PM Peak
8/23/2022	7:00:00 AM	CSC_Seawall@900Beach	TK, LR Processed By: Cam	Sunny	49.275440,-123.135634	Micromob: BikeMM	From East	South Sides	17:25	0	227	197	30 PM Peak
8/23/2022	7:00:00 AM	CSC_Seawall@900Beach	TK, LR Processed By: Cam	Sunny	49.275440,-123.135634	Micromob: BikeMM	From East	South Sides	17:30	0	228	196	32 PM Peak
8/23/2022	7:00:00 AM	CSC_Seawall@900Beach	TK, LR Processed By: Cam	Sunny	49.275440,-123.135634	Micromob: BikeMM	From East	South Sides	17:35	0	219	188	32 PM Peak
8/23/2022	7:00:00 AM	CSC_Seawall@900Beach	TK, LR Processed By: Cam	Sunny	49.275440,-123.135634	Micromob: BikeMM	From East	South Sides	17:40	0	238	210	28 PM Peak
8/23/2022	7:00:00 AM	CSC_Seawall@900Beach	TK, LR Processed By: Cam	Sunny	49.275440,-123.135634	Micromob: BikeMM	From East	South Sides	17:45	0	247	225	22 PM Peak
8/23/2022	7:00:00 AM	CSC_Seawall@900Beach	TK, LR Processed By: Cam	Sunny	49.275440,-123.135634	Micromob: BikeMM	From East	South Sides	17:50	0	262	240	22 PM Peak
8/23/2022	7:00:00 AM	CSC_Seawall@900Beach	TK, LR Processed By: Cam	Sunny	49.275440,-123.135634	Micromob: BikeMM	From East	South Sides	17:55	0	245	245 PM Peak	23 PM Peak
8/23/2022	7:00:00 AM	CSC_Seawall@900Beach	TK, LR Processed By: Cam	Sunny	49.275440,-123.135634	Micromob: BikeMM	From East	South Sides	18:00	0	258	238 PM Peak	23 PM Peak
8/23/2022	7:00:00 AM	CSC_Seawall@900Beach	TK, LR Processed By: Cam	Sunny	49.275440,-123.135634	Micromob: BikeMM	From East	South Sides	18:05	0	245	227 PM Peak	22 PM Peak
8/23/2022	7:00:00 AM	CSC_Seawall@900Beach	TK, LR Processed By: Cam	Sunny	49.275440,-123.135634	Micromob: BikeMM	From East	South Sides	18:10	0	220	202 PM Peak	18
8/23/2022	7:00:00 AM	CSC_Seawall@900Beach	TK, LR Processed By: Cam	Sunny	49.275440,-123.135634	Micromob: BikeMM	From East	South Sides	18:15	0	180	180 PM Peak	18
8/23/2022	7:00:00 AM	CSC_Seawall@900Beach	TK, LR Processed By: Cam	Sunny	49.275440,-123.135634	Micromob: BikeMM	From East	South Sides	18:20	0	184	171 PM Peak	13
8/23/2022	7:00:00 AM	CSC_Seawall@900Beach	TK, LR Processed By: Cam	Sunny	49.275440,-123.135634	Micromob: BikeMM	From East	South Sides	18:25	0	163	163 PM Peak	13
8/23/2022	7:00:00 AM	CSC_Seawall@900Beach	TK, LR Processed By: Cam	Sunny	49.275440,-123.135634	Micromob: BikeMM	From East	South Sides	18:30	0	145	151 PM Peak	10
8/23/2022	7:00:00 AM	CSC_Seawall@900Beach	TK, LR Processed By: Cam	Sunny	49.275440,-123.135634	Micromob: BikeMM	From East	South Sides	18:35	0	132	122 PM Peak	10
8/23/2022	7:00:00 AM	CSC_Seawall@900Beach	TK, LR Processed By: Cam	Sunny	49.275440,-123.135634	Micromob: BikeMM	From East	South Sides	18:40	0	93	93 PM Peak	9
8/23/2022	7:00:00 AM	CSC_Seawall@900Beach	TK, LR Processed By: Cam	Sunny	49.275440,-123.135634	Micromob: BikeMM	From East	South Sides	18:45	0	78	70 PM Peak	8
8/23/2022	7:00:00 AM	CSC_Seawall@900Beach	TK, LR Processed By: Cam	Sunny	49.275440,-123.135634	Micromob: BikeMM	From East	South Sides	18:50	0	50	45 PM Peak	5
8/23/2022	7:00:00 AM	CSC_Seawall@900Beach	TK, LR Processed By: Cam	Sunny	49.275440,-123.135634	Micromob: BikeMM	From East	South Sides	18:55	0	20	19	1
8/23/2022	7:00:00 AM	CSC_Seawall@900Beach	TK, LR Processed By: Cam	Sunny	49.275440,-123.135634	Micromob: BikeMM	From West	North Sides	7:00	0	128	121	7 AM Peak
8/23/2022	7:00:00 AM	CSC_Seawall@900Beach	TK, LR Processed By: Cam	Sunny	49.275440,-123.135634	Micromob: BikeMM	From West	North Sides	7:05	0	139	124	5 AM Peak
8/23/2022	7:00:00 AM	CSC_Seawall@900Beach	TK, LR Processed By: Cam	Sunny	49.275440,-123.135634	Micromob: BikeMM	From West	North Sides	7:10	0	128	124	4 AM Peak
8/23/2022	7:00:00 AM	CSC_Seawall@900Beach	TK, LR Processed By: Cam	Sunny	49.275440,-123.135634	Micromob: BikeMM	From West	North Sides	7:15	0	129	125	4 AM Peak
8/23/2022	7:00:00 AM	CSC_Seawall@900Beach	TK, LR Processed By: Cam	Sunny	49.275440,-123.135634	Micromob: BikeMM	From West	North Sides	7:20	0	138	134	4 AM Peak
8/23/2022	7:00:00 AM	CSC_Seawall@900Beach	TK, LR Processed By: Cam	Sunny	49.275440,-123.135634	Micromob: BikeMM	From West	North Sides	7:25	0	139	124	5 AM Peak
8/23/2022	7:00:00 AM	CSC_Seawall@900Beach	TK, LR Processed By: Cam	Sunny	49.275440,-123.135634	Micromob: BikeMM	From West	North Sides	7:30	0	141	137	4 AM Peak
8/23/2022	7:00:00 AM	CSC_Seawall@900Beach	TK, LR Processed By: Cam	Sunny	49.275440,-123.135634	Micromob: BikeMM	From West	North Sides	7:35	0	141	136	5 AM Peak
8/23/2022	7:00:00 AM	CSC_Seawall@900Beach	TK, LR Processed By: Cam	Sunny	49.275440,-123.135634	Micromob: BikeMM	From West	North Sides	7:40	0	143	139	4 AM Peak
8/23/2022	7:00:00 AM	CSC_Seawall@900Beach	TK, LR Processed By: Cam	Sunny	49.275440,-123.135634	Micromob: BikeMM	From West	North Sides	7:45	0	144	141	3 AM Peak
8/23/2022	7:00:00 AM	CSC_Seawall@900Beach	TK, LR Processed By: Cam	Sunny	49.275440,-123.135634	Micromob: BikeMM	From West	North Sides	7:50	0	155	155	3 AM Peak
8/23/2022	7:00:00 AM	CSC_Seawall@900Beach	TK, LR Processed By: Cam	Sunny	49.275440,-123.135634	Micromob: BikeMM	From West	North Sides	7:55	0	162	162 AM Peak	7 AM Peak
8/23/2022	7:00:00 AM	CSC_Seawall@900Beach	TK, LR Processed By: Cam	Sunny	49.275440,-123.135634	Micromob: BikeMM	From West	North Sides	8:00	0	154	147 AM Peak	7
8/23/2022	7:00:00 AM	CSC_Seawall@900Beach	TK, LR Processed By: Cam	Sunny	49.275440,-123.135634	Micromob: BikeMM	From West	North Sides	8:05	0	155	148 AM Peak	7
8/23/2022	7:00:00 AM	CSC_Seawall@900Beach	TK, LR Processed By: Cam	Sunny	49.275440,-123.135634	Micromob: BikeMM	From West	North Sides	8:10	0	163	154 AM Peak	7
8/23/2022	7:00:00 AM	CSC_Seawall@900Beach	TK, LR Processed By: Cam	Sunny	49.275440,-123.135634	Micromob: BikeMM	From West	North Sides	8:15	0	165	153 AM Peak	12
8/23/2022	7:00:00 AM	CSC_Seawall@900Beach	TK, LR Processed By: Cam	Sunny	49.275440,-123.135634	Micromob: BikeMM	From West	North Sides	8:20	0	169	157 AM Peak	12
8/23/2022	7:00:00 AM	CSC_Seawall@900Beach	TK, LR Processed By: Cam	Sunny	49.275440,-123.135634	Micromob: BikeMM	From West	North Sides	8:25	0	171	160 AM Peak	11
8/23/2022	7:00:00 AM	CSC_Seawall@900Beach	TK, LR Processed By: Cam	Sunny	49.275440,-123.135634	Micromob: BikeMM	From West	North Sides	8:30	0	178	166 AM Peak	12
8/23/2022	7:00:00 AM	CSC_Seawall@900Beach	TK, LR Processed By: Cam	Sunny	49.275440,-123.135634	Micromob: BikeMM	From West	North Sides	8:35	0	174	161 AM Peak	12
8/23/2022	7:00:00 AM	CSC_Seawall@900Beach	TK, LR Processed By: Cam	Sunny	49.275440,-123.135634	Micromob: BikeMM	From West	North Sides	8:40	0	167	161 AM Peak	12
8/23/2022	7:00:00 AM	CSC_Seawall@900Beach	TK, LR Processed By: Cam	Sunny	49.275440,-123.135634	Micromob: BikeMM	From West	North Sides	8:45	0	162	159 AM Peak	13
8/23/2022	7:00:00 AM	CSC_Seawall@900Beach	TK, LR Processed By: Cam	Sunny	49.275440,-123.135634	Micromob: BikeMM	From West	North Sides	8:50	0	152	152 AM Peak	12
8/23/2022	7:00:00 AM	CSC_Seawall@900Beach	TK, LR Processed By: Cam	Sunny	49.275440,-123.135634	Micromob: BikeMM	From West	North Sides	8:55	0	142	142 AM Peak	12
8/23/2022	7:00:00 AM	CSC_Seawall@900Beach	TK, LR Processed By: Cam	Sunny	49.275440,-123.135634	Micromob: BikeMM	From West	North Sides	9:00	0	150	141	9
8/23/2022	7:00:00 AM	CSC_Seawall@900Beach	TK, LR Processed By: Cam	Sunny	49.275440,-123.135634	Micromob: BikeMM	From West	North Sides	9:05	0	147	137	10
8/23/2022	7:00:00 AM	CSC_Seawall@900Beach	TK, LR Processed By: Cam	Sunny	49.275440,-123.135634	Micromob: BikeMM	From West	North Sides	9:10	0	142	130	12
8/23/2022	7:00:00 AM	CSC_Seawall@900Beach	TK, LR Processed By: Cam	Sunny	49.275440,-123.135634	Micromob: BikeMM	From West	North Sides	9:15	0	132	125	7
8/23/2022	7:00:00 AM	CSC_Seawall@900Beach	TK, LR Processed By: Cam	Sunny	49.275440,-123.135634	Micromob: BikeMM	From West	North Sides	9:20	0	129	116	7
8/23/2022	7:00:00 AM	CSC_Seawall@900Beach	TK, LR Processed By: Cam	Sunny	49.275440,-123.135634	Micromob: BikeMM	From West	North Sides	9:25	0	120	113	10
8/23/2022	7:00:00 AM	CSC_Seawall@900Beach	TK, LR Processed By: Cam	Sunny	49.275440,-123.135634	Micromob: BikeMM	From West	North Sides	9:30	0	122	109	13
8/23/2022	7:00:00 AM	CSC_Seawall@900Beach	TK, LR Processed By: Cam	Sunny	49.275440,-123.135634	Micromob: BikeMM	From West	North Sides	9:35	0	128	117	11
8/23/2022	7:00:00 AM	CSC_Seawall@900Beach	TK, LR Processed By: Cam	Sunny	49.275440,-123.135634	Micromob: BikeMM	From West	North Sides	9:40	0	133	122	11
8/23/2022	7:00:00 AM	CSC_Seawall@900Beach	TK, LR Processed By: Cam	Sunny	49.275440,-123.135634	Micromob: BikeMM	From West	North Sides	9:45	0	137	126	11
8/23/2022	7:00:00 AM	CSC_Seawall@900Beach	TK, LR Processed By: Cam	Sunny	49.275440,-123.135634	Micromob: BikeMM	From West	North Sides	9:50	0	137	126	11
8/23/2022	7:00:00 AM	CSC_Seawall@900Beach	TK, LR Processed By: Cam	Sunny	49.275440,-123.135634	Micromob: BikeMM	From West	North Sides	9:55	0	136	125	11
8/23/2022	7:00:00 AM	CSC_Seawall@900Beach	TK, LR Processed By: Cam	Sunny	49.275440,-123.135634	Micromob: BikeMM	From West	North Sides	10:00	0	133	121	11
8/23/2022	7:00:00 AM	CSC_Seawall@900Beach	TK, LR Processed By: Cam	Sunny	49.275440,-123.135634	Micromob: BikeMM	From West	North Sides	10:05	0	125	117	11
8/23/2022	7:00:00 AM	CSC_Seawall@900Beach	TK, LR Processed By: Cam	Sunny	49.275440,-123.135634	Micromob: BikeMM	From West	North Sides	10:10	0	142	127	15
8/23/2022	7:00:00 AM	CSC_Seawall@900Beach	TK, LR Processed By: Cam	Sunny	49.275440,-123.135634	Micromob: BikeMM	From West	North Sides	10:15	0	143	128	15
8/23/2022	7:00:00 AM	CSC_Seawall@900Beach	TK, LR Processed By: Cam	Sunny	49.275440,-123.135634	Micromob: BikeMM	From West	North Sides	10:20	0	159	139	20
8/23/2022	7:00:00 AM	CSC_Seawall@900Beach	TK, LR Processed By: Cam	Sunny	49.275440,-123.135634	Micromob: BikeMM	From West	North Sides	10:25	0	148	126	22
8/23/2022	7:00:00 AM	CSC_Seawall@900Beach	TK, LR Processed By: Cam	Sunny	49.275440,-123.135634	Micromob: BikeMM	From West	North Sides	10:30	0	146	119	19
8/23/2022	7:00:00 AM	CSC_Seawall@900Beach	TK, LR Processed By: Cam	Sunny	49.275440,-123.135634	Micromob: BikeMM	From West	North Sides	10:35	0	146	119	19
8/23/2022	7:00:00 AM	CSC_Seawall@900Beach	TK, LR Processed By: Cam	Sunny	49.275440,-123.135634	Micromob: BikeMM	From West	North Sides	10:40	0	140	122	18
8/23/2022	7:00:00 AM	CSC_Seawall@900Beach	TK, LR Processed By: Cam	Sunny	49.275440,-123.135634	Micromob: BikeMM	From West	North Sides	10:45	0	132	114	18
8/23/2022	7:00:00 AM	CSC_Seawall@900Beach	TK, LR Processed By: Cam	Sunny	49.275440,-123.135634	Micromob: BikeMM	From West	North Sides	10:50	0	142	119	24
8/23/2022	7:00:00 AM	CSC_Seawall@900Beach	TK, LR Processed By: Cam	Sunny	49.275440,-123.135634	Micromob: BikeMM	From West	North Sides	10:55	0	144	120	24
8/23/2022	7:00:00 AM	CSC_Seawall@900Beach	TK, LR Processed By: Cam	Sunny	49.275440,-123.135634	Micromob: BikeMM	From West	North Sides	11:00	0	159	133	26
8/23/2022	7:00:00 AM	CSC_Seawall@900Beach	TK, LR Processed By: Cam	Sunny	49.275440,-123.135634	Micromob: BikeMM	From West	North Sides	11:05	0	159	134	25
8/23/2022	7:00:00 AM	CSC_Seawall@900Beach	TK, LR Processed By: Cam	Sunny	49.275440,-123.135634	Micromob: BikeMM	From West	North Sides	11:10	0	161	139	22
8/23/2022	7:00:00 AM	CSC_Seawall@900Beach	TK, LR Processed By: Cam	Sunny	49.275440,-123.135634	Micromob: BikeMM	From West	North Sides	11:15	0	178	150	28
8/23/2022	7:00:00 AM	CSC_Seawall@900Beach	TK, LR Processed By: Cam	Sunny	49.275440,-123.135634	Micromob: BikeMM	From West	North Sides	11:20	0	165	140	25
8/23/2022	7:00:00 AM	CSC_Seawall@900Beach	TK, LR Processed By: Cam	Sunny	49.275440,-123.135634	Micromob: BikeMM	From West	North Sides	11:25	0	169	146	23
8/23/2022	7:00:00 AM	CSC_Seawall@900Beach	TK, LR Processed By: Cam	Sunny	49.275440,-123.135634	Micromob: BikeMM	From West	North Sides	11:30	0	156	137	19
8/23/2022	7:00:00 AM	CSC_Seawall@900Beach	TK, LR Processed By: Cam	Sunny	49.275440,-123.135634	Micromob: BikeMM	From West	North Sides	11:35	0	127	145	17
8/23/2022	7:00:00 AM	CSC_Seawall@900Beach	TK, LR Processed By: Cam	Sunny	49.275440,-123.135634	Micromob: BikeMM	From West	North Sides	11:40	0	155	136	16
8/23/2022	7:00:00 AM	CSC_Seawall@900Beach	TK, LR Processed By: Cam	Sunny	49.275440,-123.135634	Micromob: BikeMM	From West	North Sides	11:45	0	171	152	19
8/23/2022	7:00:00 AM	CSC_Seawall@900Beach	TK, LR Processed By: Cam	Sunny	49.275440,-123.135634	Micromob: BikeMM	From West						



8/23/2022	7:00:00 AM	CSC_Seawall@900Beach	TK, LR Processed By: Cam	Sunny	49.275440,-123.135634	Micromet BikeMM	From West	North SideW	17:30	0	213	184	29 PM Peak
8/23/2022	7:00:00 AM	CSC_Seawall@900Beach	TK, LR Processed By: Cam	Sunny	49.275440,-123.135634	Micromet BikeMM	From West	North SideW	17:35	0	231	200	31 PM Peak
8/23/2022	7:00:00 AM	CSC_Seawall@900Beach	TK, LR Processed By: Cam	Sunny	49.275440,-123.135634	Micromet BikeMM	From West	North SideW	17:40	0	227	197	32 PM Peak
8/23/2022	7:00:00 AM	CSC_Seawall@900Beach	TK, LR Processed By: Cam	Sunny	49.275440,-123.135634	Micromet BikeMM	From West	North SideW	17:45	0	227	195	30 PM Peak
8/23/2022	7:00:00 AM	CSC_Seawall@900Beach	TK, LR Processed By: Cam	Sunny	49.275440,-123.135634	Micromet BikeMM	From West	North SideW	17:50	0	219	196	31 PM Peak
8/23/2022	7:00:00 AM	CSC_Seawall@900Beach	TK, LR Processed By: Cam	Sunny	49.275440,-123.135634	Micromet BikeMM	From West	North SideW	17:55	0	219	188	28 PM Peak
8/23/2022	7:00:00 AM	CSC_Seawall@900Beach	TK, LR Processed By: Cam	Sunny	49.275440,-123.135634	Micromet BikeMM	From West	North SideW	17:40	0	238	210	22 PM Peak
8/23/2022	7:00:00 AM	CSC_Seawall@900Beach	TK, LR Processed By: Cam	Sunny	49.275440,-123.135634	Micromet BikeMM	From West	North SideW	17:45	0	247	225	22 PM Peak
8/23/2022	7:00:00 AM	CSC_Seawall@900Beach	TK, LR Processed By: Cam	Sunny	49.275440,-123.135634	Micromet BikeMM	From West	North SideW	17:50	0	262	240	22 PM Peak
8/23/2022	7:00:00 AM	CSC_Seawall@900Beach	TK, LR Processed By: Cam	Sunny	49.275440,-123.135634	Micromet BikeMM	From West	North SideW	17:55	0	268	245	22 PM Peak
8/23/2022	7:00:00 AM	CSC_Seawall@900Beach	TK, LR Processed By: Cam	Sunny	49.275440,-123.135634	Micromet BikeMM	From West	North SideW	18:00	0	258	238	20 PM Peak
8/23/2022	7:00:00 AM	CSC_Seawall@900Beach	TK, LR Processed By: Cam	Sunny	49.275440,-123.135634	Micromet BikeMM	From West	North SideW	18:05	0	245	227	20 PM Peak
8/23/2022	7:00:00 AM	CSC_Seawall@900Beach	TK, LR Processed By: Cam	Sunny	49.275440,-123.135634	Micromet BikeMM	From West	North SideW	18:10	0	220	202	20 PM Peak
8/23/2022	7:00:00 AM	CSC_Seawall@900Beach	TK, LR Processed By: Cam	Sunny	49.275440,-123.135634	Micromet BikeMM	From West	North SideW	18:15	0	194	180	20 PM Peak
8/23/2022	7:00:00 AM	CSC_Seawall@900Beach	TK, LR Processed By: Cam	Sunny	49.275440,-123.135634	Micromet BikeMM	From West	North SideW	18:20	0	184	171	18 PM Peak
8/23/2022	7:00:00 AM	CSC_Seawall@900Beach	TK, LR Processed By: Cam	Sunny	49.275440,-123.135634	Micromet BikeMM	From West	North SideW	18:25	0	163	150	15 PM Peak
8/23/2022	7:00:00 AM	CSC_Seawall@900Beach	TK, LR Processed By: Cam	Sunny	49.275440,-123.135634	Micromet BikeMM	From West	North SideW	18:30	0	145	135	13 PM Peak
8/23/2022	7:00:00 AM	CSC_Seawall@900Beach	TK, LR Processed By: Cam	Sunny	49.275440,-123.135634	Micromet BikeMM	From West	North SideW	18:35	0	132	122	10 PM Peak
8/23/2022	7:00:00 AM	CSC_Seawall@900Beach	TK, LR Processed By: Cam	Sunny	49.275440,-123.135634	Micromet BikeMM	From West	North SideW	18:40	0	102	93	9 PM Peak
8/23/2022	7:00:00 AM	CSC_Seawall@900Beach	TK, LR Processed By: Cam	Sunny	49.275440,-123.135634	Micromet BikeMM	From West	North SideW	18:45	0	78	70	7 PM Peak
8/23/2022	7:00:00 AM	CSC_Seawall@900Beach	TK, LR Processed By: Cam	Sunny	49.275440,-123.135634	Micromet BikeMM	From West	North SideW	18:50	0	50	45	5 PM Peak
8/23/2022	7:00:00 AM	CSC_Seawall@900Beach	TK, LR Processed By: Cam	Sunny	49.275440,-123.135634	Micromet BikeMM	From West	North SideW	18:55	0	20	19	1
8/23/2022	7:00:00 AM	CSC_Seawall@900Beach	TK, LR Processed By: Cam	Sunny	49.275440,-123.135634	Micromet BikeMM	From West	Bike Lane	7:00	1	128	121	7 AM Peak
8/23/2022	7:00:00 AM	CSC_Seawall@900Beach	TK, LR Processed By: Cam	Sunny	49.275440,-123.135634	Micromet BikeMM	From West	Bike Lane	7:05	0	129	124	5 AM Peak
8/23/2022	7:00:00 AM	CSC_Seawall@900Beach	TK, LR Processed By: Cam	Sunny	49.275440,-123.135634	Micromet BikeMM	From West	Bike Lane	7:10	0	128	124	4 AM Peak
8/23/2022	7:00:00 AM	CSC_Seawall@900Beach	TK, LR Processed By: Cam	Sunny	49.275440,-123.135634	Micromet BikeMM	From West	Bike Lane	7:15	0	129	125	4 AM Peak
8/23/2022	7:00:00 AM	CSC_Seawall@900Beach	TK, LR Processed By: Cam	Sunny									



8/23/2022	7:00:00 AM	CSC_Seawall@900Beach	TK, LR Processed By: Cam	Sunny	49.275440,-123.135634	Micromob. BikeMM	From West	Bike Lane	17:05	0	207	177	30	PM Peak
8/23/2022	7:00:00 AM	CSC_Seawall@900Beach	TK, LR Processed By: Cam	Sunny	49.275440,-123.135634	Micromob. BikeMM	From West	Bike Lane	17:10	0	213	184	29	PM Peak
8/23/2022	7:00:00 AM	CSC_Seawall@900Beach	TK, LR Processed By: Cam	Sunny	49.275440,-123.135634	Micromob. BikeMM	From West	Bike Lane	17:15	0	231	200	31	PM Peak
8/23/2022	7:00:00 AM	CSC_Seawall@900Beach	TK, LR Processed By: Cam	Sunny	49.275440,-123.135634	Micromob. BikeMM	From West	Bike Lane	17:20	0	227	195	32	PM Peak
8/23/2022	7:00:00 AM	CSC_Seawall@900Beach	TK, LR Processed By: Cam	Sunny	49.275440,-123.135634	Micromob. BikeMM	From West	Bike Lane	17:25	0	227	197	30	PM Peak
8/23/2022	7:00:00 AM	CSC_Seawall@900Beach	TK, LR Processed By: Cam	Sunny	49.275440,-123.135634	Micromob. BikeMM	From West	Bike Lane	17:30	0	228	196	32	PM Peak
8/23/2022	7:00:00 AM	CSC_Seawall@900Beach	TK, LR Processed By: Cam	Sunny	49.275440,-123.135634	Micromob. BikeMM	From West	Bike Lane	17:35	3	219	188	31	PM Peak
8/23/2022	7:00:00 AM	CSC_Seawall@900Beach	TK, LR Processed By: Cam	Sunny	49.275440,-123.135634	Micromob. BikeMM	From West	Bike Lane	17:40	2	232	210	28	PM Peak
8/23/2022	7:00:00 AM	CSC_Seawall@900Beach	TK, LR Processed By: Cam	Sunny	49.275440,-123.135634	Micromob. BikeMM	From West	Bike Lane	17:45	0	247	215	27	PM Peak
8/23/2022	7:00:00 AM	CSC_Seawall@900Beach	TK, LR Processed By: Cam	Sunny	49.275440,-123.135634	Micromob. BikeMM	From West	Bike Lane	17:50	2	268	240	22	PM Peak
8/23/2022	7:00:00 AM	CSC_Seawall@900Beach	TK, LR Processed By: Cam	Sunny	49.275440,-123.135634	Micromob. BikeMM	From West	Bike Lane	17:55	0	268	PM Peak	245	PM Peak
8/23/2022	7:00:00 AM	CSC_Seawall@900Beach	TK, LR Processed By: Cam	Sunny	49.275440,-123.135634	Micromob. BikeMM	From West	Bike Lane	18:00	1	258	PM Peak	238	PM Peak
8/23/2022	7:00:00 AM	CSC_Seawall@900Beach	TK, LR Processed By: Cam	Sunny	49.275440,-123.135634	Micromob. BikeMM	From West	Bike Lane	18:05	0	245	PM Peak	227	PM Peak
8/23/2022	7:00:00 AM	CSC_Seawall@900Beach	TK, LR Processed By: Cam	Sunny	49.275440,-123.135634	Micromob. BikeMM	From West	Bike Lane	18:10	0	220	PM Peak	202	PM Peak
8/23/2022	7:00:00 AM	CSC_Seawall@900Beach	TK, LR Processed By: Cam	Sunny	49.275440,-123.135634	Micromob. BikeMM	From West	Bike Lane	18:15	0	194	PM Peak	180	PM Peak
8/23/2022	7:00:00 AM	CSC_Seawall@900Beach	TK, LR Processed By: Cam	Sunny	49.275440,-123.135634	Micromob. BikeMM	From West	Bike Lane	18:20	0	184	PM Peak	171	PM Peak
8/23/2022	7:00:00 AM	CSC_Seawall@900Beach	TK, LR Processed By: Cam	Sunny	49.275440,-123.135634	Micromob. BikeMM	From West	Bike Lane	18:25	2	163	PM Peak	150	PM Peak
8/23/2022	7:00:00 AM	CSC_Seawall@900Beach	TK, LR Processed By: Cam	Sunny	49.275440,-123.135634	Micromob. BikeMM	From West	Bike Lane	18:30	0	145	PM Peak	135	PM Peak
8/23/2022	7:00:00 AM	CSC_Seawall@900Beach	TK, LR Processed By: Cam	Sunny	49.275440,-123.135634	Micromob. BikeMM	From West	Bike Lane	18:35	1	132	PM Peak	122	PM Peak
8/23/2022	7:00:00 AM	CSC_Seawall@900Beach	TK, LR Processed By: Cam	Sunny	49.275440,-123.135634	Micromob. BikeMM	From West	Bike Lane	18:40	0	102	PM Peak	93	PM Peak
8/23/2022	7:00:00 AM	CSC_Seawall@900Beach	TK, LR Processed By: Cam	Sunny	49.275440,-123.135634	Micromob. BikeMM	From West	Bike Lane	18:45	0	78	PM Peak	70	PM Peak
8/23/2022	7:00:00 AM	CSC_Seawall@900Beach	TK, LR Processed By: Cam	Sunny	49.275440,-123.135634	Micromob. BikeMM	From West	Bike Lane	18:50	3	50	PM Peak	45	PM Peak
8/23/2022	7:00:00 AM	CSC_Seawall@900Beach	TK, LR Processed By: Cam	Sunny	49.275440,-123.135634	Micromob. BikeMM	From West	Bike Lane	18:55	0	19	PM Peak	19	PM Peak
8/23/2022	7:00:00 AM	CSC_Seawall@900Beach	TK, LR Processed By: Cam	Sunny	49.275440,-123.135634	Micromob. BikeMM	From West	Road	7:00	0	128	121	7	AM Peak
8/23/2022	7:00:00 AM	CSC_Seawall@900Beach	TK, LR Processed By: Cam	Sunny	49.275440,-123.135634	Micromob. BikeMM	From West	Road	7:05	0	129	124	5	AM Peak
8/23/2022	7:00:00 AM	CSC_Seawall@900Beach	TK, LR Processed By: Cam	Sunny	49.275440,-123.135									



8/23/2022	7:00:00 AM	CSC_Seawall@900Beach	TK, LR Processed By: Cam	Sunny	49.275440,-123.135634	Micromob Bike&MM	From West	Road	17:00	0	207	175	32 PM Peak
8/23/2022	7:00:00 AM	CSC_Seawall@900Beach	TK, LR Processed By: Cam	Sunny	49.275440,-123.135634	Micromob Bike&MM	From West	Road	17:05	0	207	177	30 PM Peak
8/23/2022	7:00:00 AM	CSC_Seawall@900Beach	TK, LR Processed By: Cam	Sunny	49.275440,-123.135634	Micromob Bike&MM	From West	Road	17:10	0	213	184	29 PM Peak
8/23/2022	7:00:00 AM	CSC_Seawall@900Beach	TK, LR Processed By: Cam	Sunny	49.275440,-123.135634	Micromob Bike&MM	From West	Road	17:15	0	231	200	31 PM Peak
8/23/2022	7:00:00 AM	CSC_Seawall@900Beach	TK, LR Processed By: Cam	Sunny	49.275440,-123.135634	Micromob Bike&MM	From West	Road	17:20	0	219	195	30 PM Peak
8/23/2022	7:00:00 AM	CSC_Seawall@900Beach	TK, LR Processed By: Cam	Sunny	49.275440,-123.135634	Micromob Bike&MM	From West	Road	17:25	0	227	197	30 PM Peak
8/23/2022	7:00:00 AM	CSC_Seawall@900Beach	TK, LR Processed By: Cam	Sunny	49.275440,-123.135634	Micromob Bike&MM	From West	Road	17:30	0	228	196	32 PM Peak
8/23/2022	7:00:00 AM	CSC_Seawall@900Beach	TK, LR Processed By: Cam	Sunny	49.275440,-123.135634	Micromob Bike&MM	From West	Road	17:35	0	219	188	31 PM Peak
8/23/2022	7:00:00 AM	CSC_Seawall@900Beach	TK, LR Processed By: Cam	Sunny	49.275440,-123.135634	Micromob Bike&MM	From West	Road	17:40	0	238	210	28 PM Peak
8/23/2022	7:00:00 AM	CSC_Seawall@900Beach	TK, LR Processed By: Cam	Sunny	49.275440,-123.135634	Micromob Bike&MM	From West	Road	17:45	0	247	225	28 PM Peak
8/23/2022	7:00:00 AM	CSC_Seawall@900Beach	TK, LR Processed By: Cam	Sunny	49.275440,-123.135634	Micromob Bike&MM	From West	Road	17:50	0	262	240	22 PM Peak
8/23/2022	7:00:00 AM	CSC_Seawall@900Beach	TK, LR Processed By: Cam	Sunny	49.275440,-123.135634	Micromob Bike&MM	From West	Road	17:55	0	268	245	23 PM Peak
8/23/2022	7:00:00 AM	CSC_Seawall@900Beach	TK, LR Processed By: Cam	Sunny	49.275440,-123.135634	Micromob Bike&MM	From West	Road	18:00	0	258	238	PM Peak
8/23/2022	7:00:00 AM	CSC_Seawall@900Beach	TK, LR Processed By: Cam	Sunny	49.275440,-123.135634	Micromob Bike&MM	From West	Road	18:05	0	245	217	PM Peak
8/23/2022	7:00:00 AM	CSC_Seawall@900Beach	TK, LR Processed By: Cam	Sunny	49.275440,-123.135634	Micromob Bike&MM	From West	Road	18:10	0	220	202	PM Peak
8/23/2022	7:00:00 AM	CSC_Seawall@900Beach	TK, LR Processed By: Cam	Sunny	49.275440,-123.135634	Micromob Bike&MM	From West	Road	18:15	0	194	180	PM Peak
8/23/2022	7:00:00 AM	CSC_Seawall@900Beach	TK, LR Processed By: Cam	Sunny	49.275440,-123.135634	Micromob Bike&MM	From West	Road	18:20	0	184	171	PM Peak
8/23/2022	7:00:00 AM	CSC_Seawall@900Beach	TK, LR Processed By: Cam	Sunny	49.275440,-123.135634	Micromob Bike&MM	From West	Road	18:25	0	163	150	PM Peak
8/23/2022	7:00:00 AM	CSC_Seawall@900Beach	TK, LR Processed By: Cam	Sunny	49.275440,-123.135634	Micromob Bike&MM	From West	Road	18:30	0	139	125	PM Peak
8/23/2022	7:00:00 AM	CSC_Seawall@900Beach	TK, LR Processed By: Cam	Sunny	49.275440,-123.135634	Micromob Bike&MM	From West	Road	18:35	0	132	122	PM Peak
8/23/2022	7:00:00 AM	CSC_Seawall@900Beach	TK, LR Processed By: Cam	Sunny	49.275440,-123.135634	Micromob Bike&MM	From West	Road	18:40	0	102	93	PM Peak
8/23/2022	7:00:00 AM	CSC_Seawall@900Beach	TK, LR Processed By: Cam	Sunny	49.275440,-123.135634	Micromob Bike&MM	From West	Road	18:45	0	78	70	PM Peak
8/23/2022	7:00:00 AM	CSC_Seawall@900Beach	TK, LR Processed By: Cam	Sunny	49.275440,-123.135634	Micromob Bike&MM	From West	Road	18:50	0	50	45	PM Peak
8/23/2022	7:00:00 AM	CSC_Seawall@900Beach	TK, LR Processed By: Cam	Sunny	49.275440,-123.135634	Micromob Bike&MM	From West	Road	18:55	0	20	1	
8/23/2022	7:00:00 AM	CSC_Seawall@900Beach	TK, LR Processed By: Cam	Sunny	49.275440,-123.135634	Micromob Bike&MM	From West	South Sidewalk	7:00	0	128	121	7 AM Peak
8/23/2022	7:00:00 AM	CSC_Seawall@900Beach	TK, LR Processed By: Cam	Sunny	49.275440,-123.135634	Micromob Bike&MM	From West	South Sidewalk	7:05	0	129	124	5 AM Peak
8/23/2022	7:00:00 AM	CSC_Seawall@900Beach	TK, LR Processed By: Cam	Sunny	49.275								



8/23/2022	7:00:00 AM	CSC_Seawall@900Beach	TK, LR Processed By: Cam	Sunny	49.275440,-123.135634	Micromob: BikeMM	From West	South Sidewa	16:55	0	193	164	29
8/23/2022	7:00:00 AM	CSC_Seawall@900Beach	TK, LR Processed By: Cam	Sunny	49.275440,-123.135634	Micromob: BikeMM	From West	South Sidewa	17:00	0	207	175	32 PM Peak
8/23/2022	7:00:00 AM	CSC_Seawall@900Beach	TK, LR Processed By: Cam	Sunny	49.275440,-123.135634	Micromob: BikeMM	From West	South Sidewa	17:05	0	207	177	30 PM Peak
8/23/2022	7:00:00 AM	CSC_Seawall@900Beach	TK, LR Processed By: Cam	Sunny	49.275440,-123.135634	Micromob: BikeMM	From West	South Sidewa	17:10	0	213	184	29 PM Peak
8/23/2022	7:00:00 AM	CSC_Seawall@900Beach	TK, LR Processed By: Cam	Sunny	49.275440,-123.135634	Micromob: BikeMM	From West	South Sidewa	17:15	0	231	200	31 PM Peak
8/23/2022	7:00:00 AM	CSC_Seawall@900Beach	TK, LR Processed By: Cam	Sunny	49.275440,-123.135634	Micromob: BikeMM	From West	South Sidewa	17:20	0	227	195	32 PM Peak
8/23/2022	7:00:00 AM	CSC_Seawall@900Beach	TK, LR Processed By: Cam	Sunny	49.275440,-123.135634	Micromob: BikeMM	From West	South Sidewa	17:25	0	227	197	30 PM Peak
8/23/2022	7:00:00 AM	CSC_Seawall@900Beach	TK, LR Processed By: Cam	Sunny	49.275440,-123.135634	Micromob: BikeMM	From West	South Sidewa	17:30	0	228	196	32 PM Peak
8/23/2022	7:00:00 AM	CSC_Seawall@900Beach	TK, LR Processed By: Cam	Sunny	49.275440,-123.135634	Micromob: BikeMM	From West	South Sidewa	17:35	0	219	188	31 PM Peak
8/23/2022	7:00:00 AM	CSC_Seawall@900Beach	TK, LR Processed By: Cam	Sunny	49.275440,-123.135634	Micromob: BikeMM	From West	South Sidewa	17:40	0	238	210	28 PM Peak
8/23/2022	7:00:00 AM	CSC_Seawall@900Beach	TK, LR Processed By: Cam	Sunny	49.275440,-123.135634	Micromob: BikeMM	From West	South Sidewa	17:45	0	247	225	22 PM Peak
8/23/2022	7:00:00 AM	CSC_Seawall@900Beach	TK, LR Processed By: Cam	Sunny	49.275440,-123.135634	Micromob: BikeMM	From West	South Sidewa	17:50	0	262	240	22 PM Peak
8/23/2022	7:00:00 AM	CSC_Seawall@900Beach	TK, LR Processed By: Cam	Sunny	49.275440,-123.135634	Micromob: BikeMM	From West	South Sidewa	17:55	0	268 PM Peak	245 PM Peak	23 PM Peak
8/23/2022	7:00:00 AM	CSC_Seawall@900Beach	TK, LR Processed By: Cam	Sunny	49.275440,-123.135634	Micromob: BikeMM	From West	South Sidewa	18:00	0	258 PM Peak	238 PM Peak	20
8/23/2022	7:00:00 AM	CSC_Seawall@900Beach	TK, LR Processed By: Cam	Sunny	49.275440,-123.135634	Micromob: BikeMM	From West	South Sidewa	18:05	0	245 PM Peak	227 PM Peak	18
8/23/2022	7:00:00 AM	CSC_Seawall@900Beach	TK, LR Processed By: Cam	Sunny	49.275440,-123.135634	Micromob: BikeMM	From West	South Sidewa	18:10	0	220 PM Peak	202 PM Peak	18
8/23/2022	7:00:00 AM	CSC_Seawall@900Beach	TK, LR Processed By: Cam	Sunny	49.275440,-123.135634	Micromob: BikeMM	From West	South Sidewa	18:15	0	194 PM Peak	180 PM Peak	14
8/23/2022	7:00:00 AM	CSC_Seawall@900Beach	TK, LR Processed By: Cam	Sunny	49.275440,-123.135634	Micromob: BikeMM	From West	South Sidewa	18:20	0	184 PM Peak	171 PM Peak	13
8/23/2022	7:00:00 AM	CSC_Seawall@900Beach	TK, LR Processed By: Cam	Sunny	49.275440,-123.135634	Micromob: BikeMM	From West	South Sidewa	18:25	0	163 PM Peak	150 PM Peak	13
8/23/2022	7:00:00 AM	CSC_Seawall@900Beach	TK, LR Processed By: Cam	Sunny	49.275440,-123.135634	Micromob: BikeMM	From West	South Sidewa	18:30	0	145 PM Peak	135 PM Peak	10
8/23/2022	7:00:00 AM	CSC_Seawall@900Beach	TK, LR Processed By: Cam	Sunny	49.275440,-123.135634	Micromob: BikeMM	From West	South Sidewa	18:35	0	132 PM Peak	122 PM Peak	10
8/23/2022	7:00:00 AM	CSC_Seawall@900Beach	TK, LR Processed By: Cam	Sunny	49.275440,-123.135634	Micromob: BikeMM	From West	South Sidewa	18:40	0	102 PM Peak	93 PM Peak	9
8/23/2022	7:00:00 AM	CSC_Seawall@900Beach	TK, LR Processed By: Cam	Sunny	49.275440,-123.135634	Micromob: BikeMM	From West	South Sidewa	18:45	0	78 PM Peak	70 PM Peak	8
8/23/2022	7:00:00 AM	CSC_Seawall@900Beach	TK, LR Processed By: Cam	Sunny	49.275440,-123.135634	Micromob: BikeMM	From West	South Sidewa	18:50	0	50 PM Peak	45 PM Peak	5
8/23/2022	7:00:00 AM	CSC_Seawall@900Beach	TK, LR Processed By: Cam	Sunny	49.275440,-123.135634	Micromob: BikeMM	From West	South Sidewa	18:55	0	20	19	1



File Name: C:\PetraPro Temp Files\CSC\_Seawall@1000Beach-2022-08-23.ppd  
Start Date: 8/23/2022  
Start Time: 7:00:00 AM  
Site Code: CSC\_Seawall@900Beach  
Comment 1: TA: TK, LR Processed By: Cam  
Comment 2: Weather: Sunny  
Comment 3:  
Comment 4: 49.275440,-123.135634

Start Time	From East				From West			
	North Sidewalk	Bike Lane	Road	South Sidewalk	North Sidewalk	Bike Lane	Road	South Sidewalk
07:00 AM	0	1	0	1	0	1	0	4
07:05 AM	0	0	0	4	0	1	0	4
07:10 AM	0	0	0	4	0	4	0	4
07:15 AM	0	1	0	0	0	3	0	3
07:20 AM	0	1	0	2	0	1	0	7
07:25 AM	0	1	0	5	0	0	0	2
07:30 AM	0	2	0	4	0	1	0	4
07:35 AM	0	1	0	8	0	0	0	2
07:40 AM	0	1	0	4	0	2	0	3
07:45 AM	0	5	0	3	0	1	0	2
07:50 AM	0	0	0	1	0	2	0	1
07:55 AM	0	7	0	3	0	1	0	9
08:00 AM	0	1	0	2	0	4	0	3
08:05 AM	0	6	0	2	0	1	0	0
08:10 AM	0	1	0	5	0	2	0	5
08:15 AM	0	5	0	4	0	0	0	7
08:20 AM	0	3	0	5	0	2	0	1
08:25 AM	0	1	0	7	0	1	0	2
08:30 AM	0	1	0	3	0	2	0	4
08:35 AM	0	0	0	8	0	4	0	2
08:40 AM	0	1	0	7	0	1	0	3
08:45 AM	0	3	0	5	0	5	0	8
08:50 AM	0	0	0	2	0	2	0	4
08:55 AM	0	4	0	3	0	2	0	3
09:00 AM	0	2	0	6	0	1	0	2
09:05 AM	0	2	0	10	0	1	0	2
09:10 AM	0	3	0	4	0	0	0	5
09:15 AM	0	3	0	11	0	4	0	2
09:20 AM	0	3	0	3	0	0	0	8
09:25 AM	0	2	0	5	0	2	0	8
09:30 AM	0	0	0	1	0	0	0	5
09:35 AM	0	0	0	1	0	1	0	4
09:40 AM	0	0	0	2	0	0	0	5
09:45 AM	0	1	0	7	0	0	0	4
09:50 AM	0	2	0	4	0	0	0	4
09:55 AM	0	6	0	4	0	0	0	1
10:00 AM	0	0	0	3	0	0	0	4
10:05 AM	0	0	0	4	0	2	0	2
10:10 AM	0	0	0	2	0	0	0	5
10:15 AM	0	0	0	3	0	0	0	1
10:20 AM	0	1	0	11	0	1	0	5
10:25 AM	0	3	0	6	0	0	0	4
10:30 AM	0	2	0	5	0	0	0	7
10:35 AM	0	0	0	3	0	1	0	7
10:40 AM	0	0	0	4	0	0	0	7
10:45 AM	0	0	0	9	0	0	0	3
10:50 AM	0	0	0	6	0	0	0	3
10:55 AM	0	0	0	1	0	1	0	6
11:00 AM	0	3	0	2	0	0	0	5
11:05 AM	0	2	0	2	0	0	0	6
11:10 AM	0	0	0	6	0	0	0	2
11:15 AM	0	0	0	10	0	0	0	5
11:20 AM	0	2	0	1	0	0	0	2
11:25 AM	0	3	0	8	0	2	0	1
11:30 AM	0	1	0	6	0	0	0	7
11:35 AM	0	0	0	1	0	0	0	5
11:40 AM	0	1	0	2	0	0	0	0
11:45 AM	0	2	0	10	0	0	0	5
11:50 AM	0	0	0	2	0	3	0	5
11:55 AM	0	0	0	8	0	0	0	13
12:00 PM	0	4	0	6	0	0	0	1
12:05 PM	0	7	0	3	0	2	0	3
12:10 PM	0	3	0	13	0	1	0	2
12:15 PM	0	0	0	3	0	0	0	2
12:20 PM	0	0	0	6	0	0	0	5
12:25 PM	0	0	0	1	0	0	0	4
12:30 PM	0	0	0	2	0	0	0	2
12:35 PM	0	2	0	4	0	0	0	9
12:40 PM	0	5	0	6	0	0	0	8
12:45 PM	0	3	0	6	0	2	0	2
12:50 PM	0	0	0	10	0	0	0	1
12:55 PM	0	4	0	2	0	0	0	2
01:00 PM	0	3	0	1	0	0	0	3
01:05 PM	0	2	0	2	0	0	0	5
01:10 PM	0	0	0	1	0	0	0	3
01:15 PM	0	1	0	5	0	1	0	4
01:20 PM	0	4	0	6	0	1	0	2
01:25 PM	0	4	0	7	0	1	0	2
01:30 PM	0	0	0	6	0	0	0	7
01:35 PM	0	4	0	9	0	0	0	5
01:40 PM	0	0	0	5	0	0	0	2
01:45 PM	0	10	0	5	0	0	0	13
01:50 PM	0	3	0	2	0	0	0	5
01:55 PM	0	3	0	8	0	2	0	3
02:00 PM	0	0	0	8	0	0	0	3
02:05 PM	0	0	0	4	0	0	0	1
02:10 PM	0	0	0	2	0	0	0	3
02:15 PM	0	6	0	9	0	0	0	4
02:20 PM	0	0	1	2	0	0	0	16
02:25 PM	0	3	0	5	0	0	0	5
02:30 PM	0	1	0	11	0	2	0	12
02:35 PM	0	0	0	4	0	0	0	6
02:40 PM	0	1	0	0	0	0	0	11
02:45 PM	0	0	0	5	0	0	0	0
02:50 PM	0	0	0	12	0	0	0	5
02:55 PM	0	0	0	6	0	0	0	5
03:00 PM	0	0	0	9	0	0	0	12
03:05 PM	0	0	0	1	0	2	0	3
03:10 PM	0	0	0	5	0	0	0	6
03:15 PM	0	0	0	1	0	3	0	5
03:20 PM	0	2	0	6	0	1	0	4



03:25 PM	0	1	0	11	0	0	0	1
03:30 PM	0	2	0	6	0	2	0	7
03:35 PM	0	0	0	1	0	0	0	4
03:40 PM	0	0	0	4	0	0	0	2
03:45 PM	0	0	0	9	0	0	0	7
03:50 PM	0	0	0	12	0	0	0	6
03:55 PM	0	0	0	0	0	0	0	5
04:00 PM	0	0	0	9	0	0	0	8
04:05 PM	0	5	0	5	0	3	0	7
04:10 PM	0	0	0	1	0	0	0	7
04:15 PM	0	0	0	1	0	2	0	4
04:20 PM	0	0	0	5	0	1	0	4
04:25 PM	0	0	0	2	0	3	0	5
04:30 PM	0	5	0	2	0	0	0	5
04:35 PM	0	0	0	2	0	1	0	6
04:40 PM	0	0	0	4	0	3	0	8
04:45 PM	0	1	0	2	0	0	0	4
04:50 PM	0	3	0	7	0	1	0	3
04:55 PM	0	3	0	3	0	1	0	8
05:00 PM	0	3	0	3	0	0	0	3
05:05 PM	0	0	0	8	0	0	0	10
05:10 PM	0	1	0	2	0	0	0	3
05:15 PM	0	1	0	13	0	0	0	0
05:20 PM	0	0	0	10	0	0	0	9
05:25 PM	0	4	0	6	0	0	0	6
05:30 PM	0	4	0	10	0	4	0	3
05:35 PM	0	0	0	4	0	1	0	2
05:40 PM	0	0	0	4	0	0	0	4
05:45 PM	0	0	0	5	0	1	0	4
05:50 PM	0	3	0	12	0	0	0	6
05:55 PM	0	3	0	15	0	0	0	8
06:00 PM	0	0	0	7	0	2	0	2
06:05 PM	0	0	0	13	0	0	0	12
06:10 PM	0	4	0	14	0	0	0	4
06:15 PM	0	0	0	4	0	0	0	5
06:20 PM	0	2	0	9	0	0	0	10
06:25 PM	0	1	0	10	0	1	0	3
06:30 PM	0	0	0	9	0	0	0	4
06:35 PM	0	3	0	12	0	1	0	13
06:40 PM	0	3	0	10	0	2	0	8
06:45 PM	1	4	0	7	0	0	0	13
06:50 PM	0	0	0	10	0	0	0	16
06:55 PM	0	4	0	7	0	6	0	2



File Name: C:\PetraPro Temp Files\CSC\_Seawall@1000Beach-2022-08-23.ppd  
Start Date: 8/23/2022  
Start Time: 7:00:00 AM  
Site Code: CSC\_Seawall@900Beach  
Comment 1: TA: TK, LR Processed By: Cam  
Comment 2: Weather: Sunny  
Comment 3:  
Comment 4: 49.275440,-123.135634

Start Time	From East				From West			
	North Sidewalk	Bike Lane	Road	South Sidewalk	North Sidewalk	Bike Lane	Road	South Sidewalk
07:00 AM	0	0	0	0	0	1	0	0
07:05 AM	0	1	0	0	0	0	0	0
07:10 AM	0	0	0	0	0	0	0	0
07:15 AM	0	0	0	0	0	0	0	0
07:20 AM	0	0	0	0	0	0	0	0
07:25 AM	0	0	0	0	0	0	0	0
07:30 AM	0	0	0	0	0	1	0	0
07:35 AM	0	0	0	0	0	0	0	0
07:40 AM	0	0	0	0	0	1	0	0
07:45 AM	0	0	0	0	0	0	0	0
07:50 AM	0	0	0	0	0	0	0	0
07:55 AM	0	0	0	0	0	0	0	0
08:00 AM	0	0	0	0	0	0	0	0
08:05 AM	0	0	0	0	0	0	0	0
08:10 AM	0	0	0	0	0	0	0	0
08:15 AM	0	0	0	0	0	0	0	0
08:20 AM	0	1	0	0	0	0	0	0
08:25 AM	0	0	0	0	0	0	0	0
08:30 AM	0	1	0	0	0	1	0	0
08:35 AM	0	0	0	0	0	0	0	0
08:40 AM	0	0	0	0	0	0	0	0
08:45 AM	0	0	0	0	0	1	0	0
08:50 AM	0	1	0	0	0	0	0	0
08:55 AM	0	0	0	0	0	0	0	0
09:00 AM	0	0	0	0	0	0	0	0
09:05 AM	0	0	0	0	0	0	0	0
09:10 AM	0	0	0	0	0	0	0	0
09:15 AM	0	0	0	0	0	0	0	0
09:20 AM	0	0	0	0	0	0	0	0
09:25 AM	0	0	0	0	0	0	0	0
09:30 AM	0	2	0	0	0	0	0	0
09:35 AM	0	0	0	0	0	1	0	0
09:40 AM	0	0	0	0	0	0	0	0
09:45 AM	0	0	0	0	0	0	0	0
09:50 AM	0	0	0	0	0	0	0	0
09:55 AM	0	0	0	0	0	0	0	0
10:00 AM	0	0	0	0	0	0	0	0
10:05 AM	0	0	0	0	0	2	0	0
10:10 AM	0	0	0	0	0	0	0	0
10:15 AM	0	0	0	0	0	0	0	0
10:20 AM	0	0	0	0	0	0	0	0
10:25 AM	0	2	0	0	0	0	0	0
10:30 AM	0	0	0	0	0	0	0	0
10:35 AM	0	1	0	0	0	0	0	0
10:40 AM	0	0	0	0	0	0	0	0
10:45 AM	0	0	0	0	0	0	0	0
10:50 AM	0	0	0	0	0	0	0	0
10:55 AM	0	0	0	0	0	0	0	0
11:00 AM	0	2	0	0	0	0	0	0
11:05 AM	0	0	0	0	0	5	0	0
11:10 AM	0	0	0	0	0	0	0	0
11:15 AM	0	0	0	0	0	4	0	0
11:20 AM	0	0	0	0	0	1	0	0
11:25 AM	0	0	0	0	0	0	0	0
11:30 AM	0	0	0	0	0	0	0	0
11:35 AM	0	0	0	0	0	0	0	0
11:40 AM	0	0	0	0	0	0	0	0
11:45 AM	0	5	0	0	0	0	0	0
11:50 AM	0	0	0	0	0	1	0	0
11:55 AM	0	1	0	0	0	0	0	0
12:00 PM	0	1	0	0	0	0	0	0
12:05 PM	0	2	0	0	0	0	0	0
12:10 PM	0	4	0	0	0	0	0	0
12:15 PM	0	0	0	0	0	2	0	0
12:20 PM	0	0	0	0	0	0	0	0
12:25 PM	0	0	0	0	0	0	0	0
12:30 PM	0	0	0	0	0	0	0	0
12:35 PM	0	0	0	0	0	0	0	0
12:40 PM	0	0	0	0	0	0	0	0
12:45 PM	0	0	0	0	0	1	0	0
12:50 PM	0	0	0	0	0	0	0	0
12:55 PM	0	0	0	0	0	0	0	0
01:00 PM	0	0	0	0	0	0	0	0
01:05 PM	0	1	0	0	0	0	0	0
01:10 PM	0	1	0	0	0	3	0	0
01:15 PM	0	0	0	0	0	0	0	0
01:20 PM	0	0	0	0	0	0	0	0
01:25 PM	0	0	0	0	0	0	0	0
01:30 PM	0	0	0	0	0	0	0	0
01:35 PM	0	3	0	0	0	2	0	0
01:40 PM	0	1	0	0	0	0	0	0
01:45 PM	0	3	0	0	0	0	0	0
01:50 PM	0	0	0	0	0	0	0	0
01:55 PM	0	0	0	0	0	0	0	0
02:00 PM	0	0	0	0	0	2	0	0
02:05 PM	0	0	0	0	0	0	0	0
02:10 PM	0	2	0	0	0	1	0	0
02:15 PM	0	7	0	0	0	2	0	0
02:20 PM	0	3	0	0	0	5	0	0
02:25 PM	0	4	0	0	0	0	0	0
02:30 PM	0	2	0	0	0	0	0	0
02:35 PM	0	1	0	0	0	0	0	0
02:40 PM	0	4	0	0	0	8	0	0
02:45 PM	0	0	0	0	0	0	0	0
02:50 PM	0	0	0	0	0	0	0	0
02:55 PM	0	1	0	0	0	0	0	0
03:00 PM	0	0	0	0	0	0	0	0
03:05 PM	0	0	0	0	0	0	0	0
03:10 PM	0	0	0	0	0	0	0	0
03:15 PM	0	0	0	0	0	0	0	0
03:20 PM	0	0	0	0	0	1	0	0



03:25 PM	0	0	0	0	0	0	0	0
03:30 PM	0	2	0	0	0	0	0	0
03:35 PM	0	0	0	0	0	0	0	0
03:40 PM	0	0	0	0	0	0	0	0
03:45 PM	0	0	0	0	0	1	0	0
03:50 PM	0	2	0	0	0	3	0	0
03:55 PM	0	1	0	1	0	1	0	0
04:00 PM	0	0	0	0	0	1	0	0
04:05 PM	0	0	0	0	0	1	0	0
04:10 PM	0	0	0	0	0	3	0	0
04:15 PM	0	0	0	0	0	0	0	0
04:20 PM	0	0	0	2	0	1	0	0
04:25 PM	0	2	0	0	0	0	0	0
04:30 PM	0	1	0	0	0	0	0	0
04:35 PM	0	1	0	0	0	0	0	2
04:40 PM	0	1	0	0	0	3	0	0
04:45 PM	0	0	0	0	0	0	0	0
04:50 PM	0	0	0	0	0	0	0	0
04:55 PM	0	0	0	0	0	1	0	0
05:00 PM	0	1	0	0	0	2	0	0
05:05 PM	0	1	0	0	0	0	0	0
05:10 PM	0	0	0	0	0	2	0	0
05:15 PM	0	0	0	0	0	0	0	0
05:20 PM	0	1	0	0	0	0	0	0
05:25 PM	0	1	0	0	0	0	0	0
05:30 PM	0	1	0	0	0	0	0	0
05:35 PM	0	1	0	0	0	0	0	0
05:40 PM	0	5	0	0	0	0	0	0
05:45 PM	0	3	0	0	0	0	0	0
05:50 PM	0	1	0	0	0	0	0	0
05:55 PM	0	2	0	0	0	1	0	0
06:00 PM	0	0	0	0	0	1	0	0
06:05 PM	0	0	0	0	0	0	0	0
06:10 PM	0	4	0	0	0	0	0	0
06:15 PM	0	0	0	0	0	1	0	0
06:20 PM	0	0	0	0	0	0	0	0
06:25 PM	0	0	0	0	0	1	0	0
06:30 PM	0	0	0	0	0	0	0	0
06:35 PM	0	0	0	0	0	0	0	0
06:40 PM	0	1	0	0	0	0	0	0
06:45 PM	0	3	0	0	0	0	0	0
06:50 PM	0	0	0	0	0	1	0	0
06:55 PM	0	0	0	0	0	1	0	0



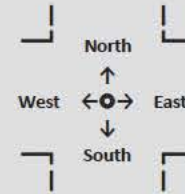
File Name: C:\PetraPro Temp Files\CSC\_Seawall@1000Beach-2022-08-23.ppd  
Start Date: 8/23/2022  
Start Time: 7:00:00 AM  
Site Code: CSC\_Seawall@900Beach  
Comment 1: TA: TK, LR Processed By: Cam  
Comment 2: Weather: Sunny  
Comment 3:  
Comment 4: 49.275440,-123.135634

Start Time	From East				From West			
	North Sidewalk	Bike Lane	Road	South Sidewalk	North Sidewalk	Bike Lane	Road	South Sidewalk
07:00 AM	0	0	0	0	0	1	0	0
07:05 AM	0	0	0	0	0	0	0	0
07:10 AM	0	0	0	0	0	0	0	0
07:15 AM	0	0	0	0	0	0	0	0
07:20 AM	0	0	0	0	0	0	0	0
07:25 AM	0	1	0	0	0	0	0	0
07:30 AM	0	0	0	0	0	0	0	0
07:35 AM	0	0	0	0	0	1	0	0
07:40 AM	0	0	0	0	0	0	0	0
07:45 AM	0	0	0	0	0	0	0	0
07:50 AM	0	0	0	0	0	0	0	0
07:55 AM	0	0	0	0	0	0	0	0
08:00 AM	0	0	0	0	0	0	0	0
08:05 AM	0	0	0	0	0	0	0	0
08:10 AM	0	0	0	0	0	0	0	0
08:15 AM	0	0	0	0	0	0	0	0
08:20 AM	0	0	0	0	0	0	0	0
08:25 AM	0	0	0	0	0	0	0	0
08:30 AM	0	0	0	0	0	0	0	0
08:35 AM	0	0	0	0	0	0	0	0
08:40 AM	0	0	0	0	0	0	0	0
08:45 AM	0	0	0	0	0	0	0	0
08:50 AM	0	0	0	0	0	2	0	0
08:55 AM	0	0	0	0	0	0	0	0
09:00 AM	0	0	0	0	0	0	0	0
09:05 AM	0	0	0	0	0	0	0	0
09:10 AM	0	4	0	0	0	1	0	0
09:15 AM	0	0	0	0	0	0	0	0
09:20 AM	0	0	0	0	0	0	0	0
09:25 AM	0	0	0	0	0	1	0	0
09:30 AM	0	0	0	0	0	0	0	0
09:35 AM	0	0	0	0	0	0	0	0
09:40 AM	0	0	0	0	0	0	0	0
09:45 AM	0	0	0	0	0	0	0	0
09:50 AM	0	0	0	0	0	0	0	0
09:55 AM	0	0	0	0	0	0	0	0
10:00 AM	0	0	0	0	0	0	0	1
10:05 AM	0	0	0	0	0	0	0	0
10:10 AM	0	0	0	0	0	0	0	0
10:15 AM	0	0	0	0	0	0	0	0
10:20 AM	0	0	0	0	0	0	0	0
10:25 AM	0	0	0	0	0	5	0	0
10:30 AM	0	0	0	0	0	0	0	0
10:35 AM	0	0	0	0	0	0	0	0
10:40 AM	0	0	0	0	0	0	0	0
10:45 AM	0	0	0	0	0	0	0	0
10:50 AM	0	0	0	0	0	0	0	0
10:55 AM	0	0	0	0	0	0	0	0
11:00 AM	0	0	0	0	0	0	0	0
11:05 AM	0	0	0	0	0	0	0	0
11:10 AM	0	0	0	0	0	0	0	0
11:15 AM	0	0	0	0	0	1	0	0
11:20 AM	0	1	0	0	0	0	0	0
11:25 AM	0	2	0	0	0	2	0	0
11:30 AM	0	0	0	0	0	0	0	0
11:35 AM	0	0	0	0	0	0	0	0
11:40 AM	0	0	0	0	0	0	0	0
11:45 AM	0	0	0	0	0	0	0	0
11:50 AM	0	0	0	0	0	0	0	0
11:55 AM	0	0	0	0	0	1	0	0
12:00 PM	0	0	0	0	0	0	0	0
12:05 PM	0	0	0	0	0	0	0	0
12:10 PM	0	0	0	2	0	0	0	0
12:15 PM	0	0	0	0	0	0	0	0
12:20 PM	0	0	0	0	0	0	0	0
12:25 PM	0	0	0	0	0	0	0	0
12:30 PM	0	0	0	0	0	0	0	0
12:35 PM	0	0	0	0	0	0	0	0
12:40 PM	0	0	0	0	0	0	0	0
12:45 PM	0	0	0	0	0	0	0	0
12:50 PM	0	0	0	0	0	0	0	0
12:55 PM	0	0	0	0	0	0	0	0
01:00 PM	0	0	0	0	0	0	0	0
01:05 PM	0	0	0	0	0	0	0	0
01:10 PM	0	2	0	0	0	0	0	0
01:15 PM	0	0	0	0	0	0	0	0
01:20 PM	0	0	0	0	0	0	0	0
01:25 PM	0	0	0	0	0	0	0	0
01:30 PM	0	0	0	0	0	2	0	0
01:35 PM	0	0	0	0	0	0	0	0
01:40 PM	0	0	0	0	0	0	0	0
01:45 PM	0	0	0	0	0	2	0	0
01:50 PM	0	0	0	0	0	0	0	0
01:55 PM	0	0	0	0	0	0	0	0
02:00 PM	0	1	0	0	0	1	0	0
02:05 PM	0	0	0	0	0	0	0	0
02:10 PM	0	0	0	0	0	0	0	0
02:15 PM	0	0	0	0	0	0	0	0
02:20 PM	0	0	0	0	0	0	0	0
02:25 PM	0	1	0	0	0	0	0	0
02:30 PM	0	0	0	0	0	0	0	0
02:35 PM	0	0	0	0	0	0	0	0
02:40 PM	0	0	0	0	0	0	0	0
02:45 PM	0	0	0	0	0	0	0	0
02:50 PM	0	2	0	0	0	0	0	0
02:55 PM	0	0	0	0	0	0	0	0
03:00 PM	0	0	0	0	0	0	0	0
03:05 PM	0	0	0	0	0	0	0	1
03:10 PM	0	1	0	0	0	0	0	0
03:15 PM	0	0	0	0	0	0	0	0
03:20 PM	0	0	0	0	0	0	0	0



03:25 PM	0	0	0	0	0	0	0	0
03:30 PM	0	0	0	0	0	0	0	0
03:35 PM	0	0	0	0	0	2	0	0
03:40 PM	0	0	0	0	0	1	0	0
03:45 PM	0	2	0	0	0	0	0	0
03:50 PM	0	0	0	0	0	0	0	0
03:55 PM	0	0	0	0	0	0	0	0
04:00 PM	0	0	0	0	0	0	0	0
04:05 PM	0	0	0	0	0	0	0	0
04:10 PM	0	0	0	0	0	0	0	0
04:15 PM	0	0	0	0	0	0	0	0
04:20 PM	0	0	0	0	0	0	0	0
04:25 PM	0	0	0	0	0	0	0	0
04:30 PM	0	0	0	0	0	0	0	0
04:35 PM	0	0	0	0	0	0	0	0
04:40 PM	0	0	0	0	0	0	0	0
04:45 PM	0	0	0	0	0	0	0	0
04:50 PM	0	0	0	0	0	0	0	0
04:55 PM	0	0	0	0	0	0	0	0
05:00 PM	0	0	0	0	0	1	0	0
05:05 PM	0	0	0	0	0	0	0	0
05:10 PM	0	0	0	0	0	0	0	0
05:15 PM	0	0	0	0	0	0	0	0
05:20 PM	0	1	0	0	0	0	0	0
05:25 PM	0	0	0	0	0	0	0	0
05:30 PM	0	0	0	0	0	0	0	0
05:35 PM	0	0	0	0	0	3	0	0
05:40 PM	0	0	0	0	0	2	0	0
05:45 PM	0	0	0	0	0	0	0	0
05:50 PM	0	0	0	0	0	2	0	0
05:55 PM	0	1	0	0	0	0	0	0
06:00 PM	0	0	0	0	0	1	0	0
06:05 PM	0	0	0	0	0	0	0	0
06:10 PM	0	0	0	0	0	0	0	0
06:15 PM	0	0	0	0	0	0	0	0
06:20 PM	0	0	0	0	0	0	0	0
06:25 PM	0	0	0	0	0	2	0	0
06:30 PM	0	0	0	0	0	0	0	0
06:35 PM	0	0	0	0	0	1	0	0
06:40 PM	0	0	0	0	0	0	0	0
06:45 PM	0	0	0	0	0	0	0	0
06:50 PM	0	0	0	0	0	3	0	0
06:55 PM	0	0	0	0	0	0	0	0





NOTES:

Weather: Partly Cloudy

Other

Notes: 49.282408, -123.141440

PHF

HVP:

	3	104	107	→ & ←
	43	618	661	
	36	603	639	
	3	55	58	←
	24	346	370	
	17	331	348	
	0	49	49	→
	19	272	291	
	19	272	291	
	0	0	0	≡
	0	0	0	
	0	0	0	
			Total	

	0	0	0	Paths Total
	0	0	0	
	0	0	0	
	0	34	34	Ped Path
	5	218	223	
	3	235	238	
	0	15	15	Bike Path
	14	54	68	
	16	37	53	
			Total	

Seawall@1500Beach

Date: Sat, 2022/08/27

Count Time: 07:05 to 09:00  
09:00 to 16:00  
16:00 to 19:00  
Peak Hour: 08:00 to 09:00  
14:10 to 15:10  
16:55 to 17:55

	Total			
Bike Path	29	28	1	
	76	54	22	
	42	28	14	
Ped Path	29	27	2	
	294	292	2	
	306	303	3	
Paths Total	0	0	0	
	0	0	0	
	0	0	0	

	Total			
≡	0	0	0	
	0	0	0	
	0	0	0	
←	58	55	3	
	370	346	24	
	348	331	17	
→	49	49	0	
	291	272	19	
	291	272	19	
→ & ←	107	104	3	
	661	618	43	
	639	603	36	

HVP:

PHF:

LEGEND:

1800 AM Peak AM Period = 00:00-09:00;  
1800 Midday Peak Midday Period = 09:00-16:00  
1800 PM Peak PM Period = 16:00-24:00

Note: this does not mean all those hours were collected

Overall Peak Hour is calculated as the sum of the non-crosswalk volumes for all modes. In the case of a tie the first max of the time period is used.

For Mode specific peak hours, the same applies except crosswalk is included

	Pedestrians	≡	Cross Walk total - crossing both directions in this leg
	Bikes and Micromobility	↑ ← → ↓	Totals In (using the leg to enter) or Out (using the leg to exit) of this leg
	Motor Vehicles (motorcycle, car, bus, truck)	Total +	Total for the whole location

HVP:

HVP: Heavy Vehicle Percentage  
=HeavyVehicleVolume/TotalMotorVehicleVolume

Heavy Vehicles: are defined as buses and motor vehicles with 3 or more axles

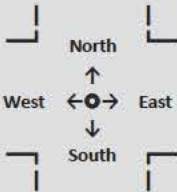
PHF:

PHF: Peak Hour Factor  
=MaxHour/4xMax15Min  
(Only uses motor vehicle volumes)

Total +	104	3	
	618	43	
	603	36	
North/South Percent			
East/West Percent	97%	3%	
	93%	7%	
	94%	6%	

\*North/South Percent: Vehicles = North Out ↑ + South Out ↓;  
Bike/Micromobility = North Out ↑ + South Out ↓ + West Crosswalk + East Crosswalk;  
Pedestrians. = North Out ↑ + South Out ↓ + West Crosswalk + East Crosswalk





NOTES:

Weather: Partly Cloudy

Other  
Notes: 49.282408, -123.141440

	PHF
	HVP:

	3	104	107	→ & ←
	3	55	58	←
	0	49	49	→
	0	0	0	≡
			Total	

	0	0	0	Paths Total
	0	34	34	Ped Path
	0	15	15	Bike Path
			Total	

Seawall@1500Beach

Date: Sat, 2022/08/27

Count Time: 07:05 to 09:00

AM Peak Hour: 08:00 to 09:00

Total			
Bike Path	29	28	1
Ped Path	29	27	2
Paths Total	0	0	0

Total			
≡	0	0	0
←	58	55	3
→	49	49	0
→ & ←	107	104	3

HVP:	
PHF:	

LEGEND:

1800 AM Peak AM Period = 00:00-09:00;

1800 Midday Peak Midday Period = 09:00-16:00

1800 PM Peak PM Period = 16:00-24:00

Note: this does not mean all those hours were collected

Overall Peak Hour is calculated as the sum of the non-crosswalk volumes for all modes. In the case of a tie the first max of the time period is used.

For Mode specific peak hours, the same applies except crosswalk is

Pedestrians

Bikes and Micromobility

Motor Vehicles (motorcycle, car, bus, truck)

≡

↑ ← →

Total +

Cross Walk total - crossing both directions in this leg

Totals In (using the leg to enter) or Out (using the leg to exit) of this leg

Total for the whole location

HVP:

PHF:

HVP: Heavy Vehicle Percentage  
=HeavyVehicleVolume/TotalMotorVehicleVolume  
Heavy Vehicles: are defined as buses and motor vehicles with 3 or more axles

PHF: Peak Hour Factor  
=MaxHour/4xMax15Min  
(Only uses motor vehicle volumes)

Total +

North/South Percent

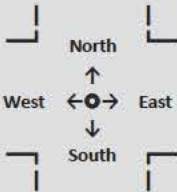
East/West Percent

97%

3%

\*North/South Percent: Vehicles = North Out ↑ + South Out ↓;  
Bike/Micromobility = North Out ↑ + South Out ↓ + West Crosswalk + East Crosswalk;  
Pedestrians. = North Out ↑ + South Out ↓ + West Crosswalk + East Crosswalk





NOTES:

Weather: Partly Cloudy

Other  
Notes: 49.282408, -123.141440

	PHF
	HVP:

	43	618	661	→ & ←
	24	346	370	←
	19	272	291	→
	0	0	0	≡
			Total	

	0	0	0	Paths Total
	5	218	223	Ped Path
	14	54	68	Bike Path
			Total	

Seawall@1500Beach

Date: Sat, 2022/08/27

Count Time: 09:00 to 16:00

Midday Peak Hour: 14:10 to 15:10

Total			
Bike Path	76	54	22
Ped Path	294	292	2
Paths Total	0	0	0

Total			
≡	0	0	0
←	370	346	24
→	291	272	19
→ & ←	661	618	43

HVP:	
PHF:	

LEGEND:

1800 AM Peak AM Period = 00:00-09:00;  
1800 Midday Peak Midday Period = 09:00-16:00  
1800 PM Peak PM Period = 16:00-24:00

Note: this does not mean all those hours were collected

Overall Peak Hour is calculated as the sum of the non-crosswalk volumes for all modes. In the case of a tie the first max of the time period is used.

For Mode specific peak hours, the same applies except crosswalk is

	Pedestrians	≡	Cross Walk total - crossing both directions in this leg
	Bikes and Micromobility	↑ ← → ↓	Totals In (using the leg to enter) or Out (using the leg to exit) of this leg
	Motor Vehicles (motorcycle, car, bus, truck)	Total +	Total for the whole location

HVP:

HVP: Heavy Vehicle Percentage  
=HeavyVehicleVolume/TotalMotorVehicleVolume  
Heavy Vehicles: are defined as buses and motor vehicles with 3 or more axles

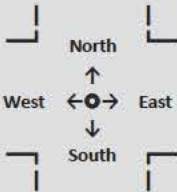
PHF:

PHF: Peak Hour Factor  
=MaxHour/4xMax15Min  
(Only uses motor vehicle volumes)

Total +			
North/South Percent			
East/West Percent	93%	7%	

\*North/South Percent: Vehicles = North Out ↑ + South Out ↓;  
Bike/Micromobility = North Out ↑ + South Out ↓ + West Crosswalk + East Crosswalk;  
Pedestrians. = North Out ↑ + South Out ↓ + West Crosswalk + East Crosswalk





NOTES:

Weather: Partly Cloudy

Other  
Notes: 49.282408, -123.141440

	PHF
	HVP:

	36	603	639	→ & ←
	17	331	348	←
	19	272	291	→
	0	0	0	≡
			Total	

	0	0	0	Paths Total
	3	235	238	Ped Path
	16	37	53	Bike Path
			Total	

Seawall@1500Beach

Date: Sat, 2022/08/27

Count Time: 16:00 to 19:00

PM Peak Hour: 16:55 to 17:55

Total			
Bike Path	42	28	14
Ped Path	306	303	3
Paths Total	0	0	0

Total			
≡	0	0	0
←	348	331	17
→	291	272	19
→ & ←	639	603	36

HVP:	
PHF:	

LEGEND:

1800 AM Peak AM Period = 00:00-09:00;  
1800 Midday Peak Midday Period = 09:00-16:00  
1800 PM Peak PM Period = 16:00-24:00

Note: this does not mean all those hours were collected

Overall Peak Hour is calculated as the sum of the non-crosswalk volumes for all modes. In the case of a tie the first max of the time period is used.

For Mode specific peak hours, the same applies except crosswalk is

	Pedestrians	≡	Cross Walk total - crossing both directions in this leg
	Bikes and Micromobility	↑ ← → ↓	Totals In (using the leg to enter) or Out (using the leg to exit) of this leg
	Motor Vehicles (motorcycle, car, bus, truck)	Total +	Total for the whole location

HVP:

HVP: Heavy Vehicle Percentage  
=HeavyVehicleVolume/TotalMotor VehicleVolume  
Heavy Vehicles: are defined as buses and motor vehicles with 3 or more axles

PHF:

PHF: Peak Hour Factor  
=MaxHour/4xMax15Min  
(Only uses motor vehicle volumes)

Total +			
North/South Percent			
East/West Percent	94%	6%	

\*North/South Percent: Vehicles = North Out ↑ + South Out ↓;  
Bike/Micromobility = North Out ↑ + South Out ↓ + West Crosswalk + East Crosswalk;  
Pedestrians. = North Out ↑ + South Out ↓ + West Crosswalk + East Crosswalk



Date	Start Time	Site Code	TA	Weather	Comment 3:	Comment 4:	Mode	Mode Group	Direction	Position	Time	Volume	Total Heavy Vehicle Factor	Leg Heavy Vehicle Factor:	Total Peak Hour Factor:	Leg Peak Hour Factor:	Overall Rolling Hour:	Overall Peak Hour:	Pedestrian Rolling Hour Volume:	Pedestrian Peak Hour:	Bike and Micromobility Rolling Hour Volume:	Bike and Micromobility Peak Hour:	Total Vehicle Rolling Hour Volume:	Total Vehicle Peak Hour:	Heavy Vehicle Hour Volume:	Heavy Vehicle Peak Hour:
8/27/2022	7:00:00 AM	CSC_Seawall@1500Beach	YL	IF Processed By: YL	Partly Cloudy	49.282408, -123.141440	Pedestrian	Pedestrian	From East	Bike Path	7:00	0	38						28			10 AM Peak				
8/27/2022	7:00:00 AM	CSC_Seawall@1500Beach	YL	IF Processed By: YL	Partly Cloudy	49.282408, -123.141440	Pedestrian	Pedestrian	From East	Bike Path	7:05	0	43						33			10 AM Peak				
8/27/2022	7:00:00 AM	CSC_Seawall@1500Beach	YL	IF Processed By: YL	Partly Cloudy	49.282408, -123.141440	Pedestrian	Pedestrian	From East	Bike Path	7:10	2	46						36			8 AM Peak				
8/27/2022	7:00:00 AM	CSC_Seawall@1500Beach	YL	IF Processed By: YL	Partly Cloudy	49.282408, -123.141440	Pedestrian	Pedestrian	From East	Bike Path	7:15	1	49						39			8 AM Peak				
8/27/2022	7:00:00 AM	CSC_Seawall@1500Beach	YL	IF Processed By: YL	Partly Cloudy	49.282408, -123.141440	Pedestrian	Pedestrian	From East	Bike Path	7:20	2	58						51			7 AM Peak				
8/27/2022	7:00:00 AM	CSC_Seawall@1500Beach	YL	IF Processed By: YL	Partly Cloudy	49.282408, -123.141440	Pedestrian	Pedestrian	From East	Bike Path	7:25	2	68						60			8 AM Peak				
8/27/2022	7:00:00 AM	CSC_Seawall@1500Beach	YL	IF Processed By: YL	Partly Cloudy	49.282408, -123.141440	Pedestrian	Pedestrian	From East	Bike Path	7:30	1	68						60			8 AM Peak				
8/27/2022	7:00:00 AM	CSC_Seawall@1500Beach	YL	IF Processed By: YL	Partly Cloudy	49.282408, -123.141440	Pedestrian	Pedestrian	From East	Bike Path	7:35	1	79						73			8 AM Peak				
8/27/2022	7:00:00 AM	CSC_Seawall@1500Beach	YL	IF Processed By: YL	Partly Cloudy	49.282408, -123.141440	Pedestrian	Pedestrian	From East	Bike Path	7:45	1	84						78			6 AM Peak				
8/27/2022	7:00:00 AM	CSC_Seawall@1500Beach	YL	IF Processed By: YL	Partly Cloudy	49.282408, -123.141440	Pedestrian	Pedestrian	From East	Bike Path	7:50	0	88						83			5 AM Peak				
8/27/2022	7:00:00 AM	CSC_Seawall@1500Beach	YL	IF Processed By: YL	Partly Cloudy	49.282408, -123.141440	Pedestrian	Pedestrian	From East	Bike Path	7:55	0	89						89			4 AM Peak				
8/27/2022	7:00:00 AM	CSC_Seawall@1500Beach	YL	IF Processed By: YL	Partly Cloudy	49.282408, -123.141440	Pedestrian	Pedestrian	From East	Bike Path	8:00	4	107	AM Peak					104	AM Peak						
8/27/2022	7:00:00 AM	CSC_Seawall@1500Beach	YL	IF Processed By: YL	Partly Cloudy	49.282408, -123.141440	Pedestrian	Pedestrian	From East	Bike Path	8:05	1	124	AM Peak					121	AM Peak			3			
8/27/2022	7:00:00 AM	CSC_Seawall@1500Beach	YL	IF Processed By: YL	Partly Cloudy	49.282408, -123.141440	Pedestrian	Pedestrian	From East	Bike Path	8:10	1	128	AM Peak					125	AM Peak			3			
8/27/2022	7:00:00 AM	CSC_Seawall@1500Beach	YL	IF Processed By: YL	Partly Cloudy	49.282408, -123.141440	Pedestrian	Pedestrian	From East	Bike Path	8:15	7	140	AM Peak					137	AM Peak			3			
8/27/2022	7:00:00 AM	CSC_Seawall@1500Beach	YL	IF Processed By: YL	Partly Cloudy	49.282408, -123.141440	Pedestrian	Pedestrian	From East	Bike Path	8:20	6	148	AM Peak					146	AM Peak			3			
8/27/2022	7:00:00 AM	CSC_Seawall@1500Beach	YL	IF Processed By: YL	Partly Cloudy	49.282408, -123.141440	Pedestrian	Pedestrian	From East	Bike Path	8:25	1	165	AM Peak					164	AM Peak			1			
8/27/2022	7:00:00 AM	CSC_Seawall@1500Beach	YL	IF Processed By: YL	Partly Cloudy	49.282408, -123.141440	Pedestrian	Pedestrian	From East	Bike Path	8:30	0	191	AM Peak					191	AM Peak			3			
8/27/2022	7:00:00 AM	CSC_Seawall@1500Beach	YL	IF Processed By: YL	Partly Cloudy	49.282408, -123.141440	Pedestrian																			



[illegible]



[illegible]



8/27/2022	7:00:00 AM	CSC_Seawall@1500Beach	YL IF Processed By: YL	Partly Cloudy	49.282408, -123.141440	Pedestrian Pedestrian	From East	Paths Total	18.40		224		204	20 PM Peak
8/27/2022	7:00:00 AM	CSC_Seawall@1500Beach	YL IF Processed By: YL	Partly Cloudy	49.282408, -123.141440	Pedestrian Pedestrian	From East	Paths Total	18.45		169		152	17 PM Peak
8/27/2022	7:00:00 AM	CSC_Seawall@1500Beach	YL IF Processed By: YL	Partly Cloudy	49.282408, -123.141440	Pedestrian Pedestrian	From East	Paths Total	18.50		106		90	16 PM Peak
8/27/2022	7:00:00 AM	CSC_Seawall@1500Beach	YL IF Processed By: YL	Partly Cloudy	49.282408, -123.141440	Pedestrian Pedestrian	From East	Paths Total	18.55		61		50	11 PM Peak
8/27/2022	7:00:00 AM	CSC_Seawall@1500Beach	YL IF Processed By: YL	Partly Cloudy	49.282408, -123.141440	Pedestrian Pedestrian	From West	Bike Path	7.00	0	230		18	AM Peak
8/27/2022	7:00:00 AM	CSC_Seawall@1500Beach	YL IF Processed By: YL	Partly Cloudy	49.282408, -123.141440	Pedestrian Pedestrian	From West	Bike Path	7.05	1	43		33	10 AM Peak
8/27/2022	7:00:00 AM	CSC_Seawall@1500Beach	YL IF Processed By: YL	Partly Cloudy	49.282408, -123.141440	Pedestrian Pedestrian	From West	bike Path	7.10	0	46		38	8 AM Peak
8/27/2022	7:00:00 AM	CSC_Seawall@1500Beach	YL IF Processed By: YL	Partly Cloudy	49.282408, -123.141440	Pedestrian Pedestrian	From West	Bike Path	7.15	0	49		43	6 AM Peak
8/27/2022	7:00:00 AM	CSC_Seawall@1500Beach	YL IF Processed By: YL	Partly Cloudy	49.282408, -123.141440	Pedestrian Pedestrian	From West	Bike Path	7.20	0	58		51	5 AM Peak
8/27/2022	7:00:00 AM	CSC_Seawall@1500Beach	YL IF Processed By: YL	Partly Cloudy	49.282408, -123.141440	Pedestrian Pedestrian	From West	Bike Path	7.25	0	68		60	4 AM Peak
8/27/2022	7:00:00 AM	CSC_Seawall@1500Beach	YL IF Processed By: YL	Partly Cloudy	49.282408, -123.141440	Pedestrian Pedestrian	From West	Bike Path	7.30	1	68		60	8 AM Peak
8/27/2022	7:00:00 AM	CSC_Seawall@1500Beach	YL IF Processed By: YL	Partly Cloudy	49.282408, -123.141440	Pedestrian Pedestrian	From West	Bike Path	7.35	0	72		64	8 AM Peak
8/27/2022	7:00:00 AM	CSC_Seawall@1500Beach	YL IF Processed By: YL	Partly Cloudy	49.282408, -123.141440	Pedestrian Pedestrian	From West	Bike Path	7.40	0	79		73	6 AM Peak
8/27/2022	7:00:00 AM	CSC_Seawall@1500Beach	YL IF Processed By: YL	Partly Cloudy	49.282408, -123.141440	Pedestrian Pedestrian	From West	Bike Path	7.45	0	88		78	5 AM Peak
8/27/2022	7:00:00 AM	CSC_Seawall@1500Beach	YL IF Processed By: YL	Partly Cloudy	49.282408, -123.141440	Pedestrian Pedestrian	From West	Bike Path	7.50	1	93		89	4 AM Peak
8/27/2022	7:00:00 AM	CSC_Seawall@1500Beach	YL IF Processed By: YL	Partly Cloudy	49.282408, -123.141440	Pedestrian Pedestrian	From West	Bike Path	8.00	1	107	AM Peak	104	AM Peak
8/27/2022	7:00:00 AM	CSC_Seawall@1500Beach	YL IF Processed By: YL	Partly Cloudy	49.282408, -123.141440	Pedestrian Pedestrian	From West	Bike Path	8.05	2	124	AM Peak	121	AM Peak
8/27/2022	7:00:00 AM	CSC_Seawall@1500Beach	YL IF Processed By: YL	Partly Cloudy	49.282408, -123.141440	Pedestrian Pedestrian	From West	Bike Path	8.10	3	129	AM Peak	125	AM Peak
8/27/2022	7:00:00 AM	CSC_Seawall@1500Beach	YL IF Processed By: YL	Partly Cloudy	49.282408, -123.141440	Pedestrian Pedestrian	From West	Bike Path	8.15	1	140	AM Peak	137	AM Peak
8/27/2022	7:00:00 AM	CSC_Seawall@1500Beach	YL IF Processed By: YL	Partly Cloudy	49.282408, -123.141440	Pedestrian Pedestrian	From West	Bike Path	8.20	0	148	AM Peak	146	AM Peak
8/27/2022	7:00:00 AM	CSC_Seawall@1500Beach	YL IF Processed By: YL	Partly Cloudy	49.282408, -123.141440	Pedestrian Pedestrian	From West	Bike Path	8.25	0	165	AM Peak	164	AM Peak
8/27/2022	7:00:00 AM	CSC_Seawall@1500Beach	YL IF Processed By: YL	Partly Cloudy	49.282408, -123.141440	Pedestrian Pedestrian	From West	Bike Path	8.30	2	186	AM Peak	188	AM Peak
8/27/2022	7:00:00 AM	CSC_Seawall@1500Beach	YL IF Processed By: YL	Partly Cloudy	49.282408, -123.141440	Pedestrian Pedestrian	From West	Bike Path	8.35	1	199	AM Peak	195	AM Peak
8/27/2022	7:00:00 AM	CSC_Seawall@1500Beach	YL IF Processed By: YL	Partly Cloudy	49.282408, -123.141440	Pedestrian Pedestrian	From West	Bike Path	8.40	2	217	AM Peak	214	AM Peak
8/27/2022	7:00:00 AM	CSC_Seawall@1500Beach	YL IF Processed By: YL	Partly Cloudy	49.282408, -123.141440	Pedestrian Pedestrian	From West	Bike Path	8.45	1	251	AM Peak	246	AM Peak
8/27/2022	7:00:00 AM	CSC_Seawall@1500Beach	YL IF Processed By: YL	Partly Cloudy	49.282408, -123.141440	Pedestrian Pedestrian	From West	Bike Path	8.50	0	275	AM Peak	270	AM Peak
8/27/2022	7:00:00 AM	CSC_Seawall@1500Beach	YL IF Processed By: YL	Partly Cloudy	49.282408, -123.141440	Pedestrian Pedestrian	From West	Bike Path	8.55	2	311	AM Peak	308	AM Peak
8/27/2022	7:00:00 AM	CSC_Seawall@1500Beach	YL IF Processed By: YL	Partly Cloudy	49.282408, -123.141440	Pedestrian Pedestrian	From West	Bike Path	9.00	5	329		324	
8/27/2022	7:00:00 AM	CSC_Seawall@1500Beach	YL IF Processed By: YL	Partly Cloudy	49.282408, -123.141440	Pedestrian Pedestrian	From West	Bike Path	9.05	4	349		344	
8/27/2022	7:00:00 AM	CSC_Seawall@1500Beach	YL IF Processed By: YL	Partly Cloudy	49.282408, -123.141440	Pedestrian Pedestrian	From West	Bike Path	9.10	3	364		358	
8/27/2022	7:00:00 AM	CSC_Seawall@1500Beach	YL IF Processed By: YL	Partly Cloudy	49.282408, -123.141440	Pedestrian Pedestrian	From West	Bike Path	9.15	1	382		382	
8/27/2022	7:00:00 AM	CSC_Seawall@1500Beach	YL IF Processed By: YL	Partly Cloudy	49.282408, -123.141440	Pedestrian Pedestrian	From West	Bike Path	9.20	3	404		398	
8/27/2022	7:00:00 AM	CSC_Seawall@1500Beach	YL IF Processed By: YL	Partly Cloudy	49.282408, -123.141440	Pedestrian Pedestrian	From West	Bike Path	9.25	3	415		408	
8/27/2022	7:00:00 AM	CSC_Seawall@1500Beach	YL IF Processed By: YL	Partly Cloudy	49.282408, -123.141440	Pedestrian Pedestrian	From West	Bike Path	9.30	1	421		410	
8/27/2022	7:00:00 AM	CSC_Seawall@1500Beach	YL IF Processed By: YL	Partly Cloudy	49.282408, -123.141440	Pedestrian Pedestrian	From West	Bike Path	9.35	1	447		435	
8/27/2022	7:00:00 AM	CSC_Seawall@1500Beach	YL IF Processed By: YL	Partly Cloudy	49.282408, -123.141440	Pedestrian Pedestrian	From West	Bike Path	9.40	1	453		446	
8/27/2022	7:00:00 AM	CSC_Seawall@1500Beach	YL IF Processed By: YL	Partly Cloudy	49.282408, -123.141440	Pedestrian Pedestrian	From West	Bike Path	9.45	2	447		444	
8/27/2022	7:00:00 AM	CSC_Seawall@1500Beach	YL IF Processed By: YL	Partly Cloudy	49.282408, -123.141440	Pedestrian Pedestrian	From West	Bike Path	9.50	6	479		457	
8/27/2022	7:00:00 AM	CSC_Seawall@1500Beach	YL IF Processed By: YL	Partly Cloudy	49.282408, -123.141440	Pedestrian Pedestrian	From West	Bike Path	9.55	0	459		433	
8/27/2022	7:00:00 AM	CSC_Seawall@1500Beach	YL IF Processed By: YL	Partly Cloudy	49.282408, -123.141440	Pedestrian Pedestrian	From West	Bike Path	10.00	7	469		430	
8/27/2022	7:00:00 AM	CSC_Seawall@1500Beach	YL IF Processed By: YL	Partly Cloudy	49.282408, -123.141440	Pedestrian Pedestrian	From West	Bike Path	10.05	1	457		424	
8/27/2022	7:00:00 AM	CSC_Seawall@1500Beach	YL IF Processed By: YL	Partly Cloudy	49.282408, -123.141440	Pedestrian Pedestrian	From West	Bike Path	10.10	2	482		450	
8/27/2022	7:00:00 AM	CSC_Seawall@1500Beach	YL IF Processed By: YL	Partly Cloudy	49.282408, -123.141440	Pedestrian Pedestrian	From West	Bike Path	10.15	4	469		436	
8/27/2022	7:00:00 AM	CSC_Seawall@1500Beach	YL IF Processed By: YL	Partly Cloudy	49.282408, -123.141440	Pedestrian Pedestrian	From West	Bike Path	10.20	9	480		447	
8/27/2022	7:00:00 AM	CSC_Seawall@1500Beach	YL IF Processed By: YL	Partly Cloudy	49.282408, -123.141440	Pedestrian Pedestrian	From West	Bike Path	10.25	3	500		468	
8/27/2022	7:00:00 AM	CSC_Seawall@1500Beach	YL IF Processed By: YL	Partly Cloudy	49.282408, -123.141440	Pedestrian Pedestrian	From West	Bike Path	10.30	0	509		482	
8/27/2022	7:00:00 AM	CSC_Seawall@1500Beach	YL IF Processed By: YL	Partly Cloudy	49.282408, -123.141440	Pedestrian Pedestrian	From West	Bike Path	10.35	1	513		487	
8/27/2022	7:00:00 AM	CSC_Seawall@1500Beach	YL IF Processed By: YL	Partly Cloudy	49.282408, -123.141440	Pedestrian Pedestrian	From West	Bike Path	10.40	0	524		500	
8/27/2022	7:00:00 AM	CSC_Seawall@1500Beach	YL IF Processed By: YL	Partly Cloudy	49.282408, -123.141440	Pedestrian Pedestrian	From West	Bike Path	10.45	1	549		524	
8/27/2022	7:00:00 AM	CSC_Seawall@1500Beach	YL IF Processed By: YL	Partly Cloudy	49.282408, -123.141440	Pedestrian Pedestrian	From West	Bike Path	10.50	6	519		498	
8/27/2022	7:00:00 AM	CSC_Seawall@1500Beach	YL IF Processed By: YL	Partly Cloudy	49.282408, -123.141440	Pedestrian Pedestrian	From West	Bike Path	10.55	0	524		504	
8/27/2022	7:00:00 AM	CSC_Seawall@1500Beach	YL IF Processed By: YL	Partly Cloudy	49.282408, -123.141440	Pedestrian Pedestrian	From West	Bike Path	11.00	4	529		506	
8/27/2022	7:00:00 AM	CSC_Seawall@1500Beach	YL IF Processed By: YL	Partly Cloudy	49.282408, -123.141440	Pedestrian Pedestrian	From West	Bike Path	11.05	12	537		507	
8/27/2022	7:00:00 AM	CSC_Seawall@1500Beach	YL IF Processed By: YL	Partly Cloudy	49.282408, -123.141440	Pedestrian Pedestrian	From West	Bike Path	11.10	4	539		497	
8/27/2022	7:00:00 AM	CSC_Seawall@1500Beach	YL IF Processed By: YL	Partly Cloudy	49.282408, -123.141440	Pedestrian Pedestrian	From West	Bike Path	11.15	4	549		511	
8/27/2022	7:00:00 AM	CSC_Seawall@1500Beach	YL IF Processed By: YL	Partly Cloudy	49.282408, -123.141440	Pedestrian Pedestrian	From West	Bike Path	11.20	10	551		510	
8/27/2022	7:00:00 AM	CSC_Seawall@1500Beach	YL IF Processed By: YL	Partly Cloudy	49.282408, -123.141440	Pedestrian Pedestrian	From West	Bike Path	11.25	4	527		482	
8/27/2022	7:00:00 AM	CSC_Seawall@1500Beach	YL IF Processed By: YL	Partly Cloudy	49.282408, -123.141440	Pedestrian Pedestrian	From West	Bike Path	11.30	0	532		484	
8/27/2022	7:00:00 AM	CSC_Seawall@1500Beach	YL IF Processed By: YL	Partly Cloudy	49.282408, -123.141440	Pedestrian Pedestrian	From West	Bike Path	11.35	0	539		524	
8/27/2022	7:00:00 AM	CSC_Seawall@1500Beach	YL IF Processed By: YL	Partly Cloudy	49.282408, -123.141440	Pedestrian Pedestrian	From West	Bike Path	11.40	4	532		475	
8/27/2022	7:00:00 AM	CSC_Seawall@1500Beach	YL IF Processed By: YL	Partly Cloudy	49.282408, -123.141440	Pedestrian Pedestrian	From West	Bike Path	11.45	2	522		469	
8/27/2022	7:00:00 AM	CSC_Seawall@1500Beach	YL IF Processed By: YL	Partly Cloudy	49.282408, -123.141440	Pedestrian Pedestrian	From West	Bike Path	11.50	0	511		458	
8/27/2022	7:00:00 AM	CSC_Seawall@1500Beach	YL IF Processed By: YL	Partly Cloudy	49.282408, -123.141440	Pedestrian Pedestrian	From West	Bike Path	11.55	4	534		472	
8/27/2022	7:00:00 AM	CSC_Seawall@1500Beach	YL IF Processed By: YL	Partly Cloudy	49.282408, -123.141440	Pedestrian Pedestrian	From West	Bike Path	12.00	0	538		467	
8/27/2022	7:00:00 AM	CSC_Seawall@1500Beach	YL IF Processed By: YL	Partly Cloudy	49.282408, -123.141440	Pedestrian Pedestrian	From West	Bike Path	12.05	1	517		454	
8/27/2022	7:00:00 AM	CSC_Seawall@1500Beach	YL IF Processed By: YL	Partly Cloudy	49.282408, -123.141440	Pedestrian Pedestrian	From West	Bike Path	12.10	0	521		452	
8/27/2022	7:00:00 AM	CSC_Seawall@1500Beach	YL IF Processed By: YL	Partly Cloudy	49.282408, -123.141440	Pedestrian Pedestrian	From West	Bike Path	12.15	3	543		459	
8/27/2022	7:00:00 AM	CSC_Seawall@1500Beach	YL IF Processed By: YL	Partly Cloudy	49.282408, -123.141440	Pedestrian Pedestrian	From West	Bike Path	12.20	0	552		463	
8/27/2022	7:00:00 AM	CSC_Seawall@1500Beach	YL IF Processed By: YL	Partly Cloudy	49.282408, -123.141440	Pedestrian Pedestrian	From West	Bike Path	12.25	3	569		480	
8/27/2022	7:00:00 AM	CSC_Seawall@1500Beach	YL IF Processed By: YL	Partly Cloudy	49.282408, -123.141440	Pedestrian Pedestrian	From West	Bike Path	12.30	0	570		483	
8/27/2022	7:00:00 AM	CSC_Seawall@1500Beach	YL IF Processed By: YL	Partly Cloudy	49.282408, -123.141440	Pedestrian Pedestrian	From West	Bike Path	12.35	0	568		486	
8/27/2022	7:00:00 AM	CSC_Seawall@1500Beach	YL IF Processed By: YL	Partly Cloudy	49.282408, -123.141440	Pedestrian Pedestrian	From West	Bike Path	12.40	0	570		483	
8/27/2022	7:00:00 AM	CSC_Seawall@1500Beach	YL IF Processed By: YL	Partly Cloudy	49.282408, -123.141440	Pedestrian Pedestrian	From West	Bike Path	12.45	5	587		505	
8/27/2022	7:00:00 AM	CSC_Seawall@1500Beach	YL IF Processed By: YL	Partly Cloudy	49.282408, -123.141440	Pedestrian Pedestrian	From West	Bike Path	12.50	3	591		510	
8/27/2022	7:00:00 AM	CSC_Seawall@1500Beach	YL IF Processed By: YL	Partly Cloudy	49.282408, -123.141440	Pedestrian Pedestrian	From West	Bike Path	12.55	3	591		518	
8/27/2022	7:00:00 AM	CSC_Seawall@1500Beach	YL IF Processed By: YL	Partly Cloudy	49.282408, -123.141440	Pedestrian Pedestrian	From West	Bike Path	13.00	0	594		528	
8/27/2022	7:00:00 AM	CSC_Seawall@1500Beach	YL IF Processed By: YL	Partly Cloudy	49.282408, -123.141440	Pedestrian Pedestrian	From West	Bike Path	13.05	4	601		529	







[illegible]



[illegible]



8/27/2022	7:00:00 AM	CSC_Seawall@1500Beach	YL	IF Processed By: YL	Partly Cloudy	49.282408, -123.141440	Blke	BikeMM	From East	Bike Path	18:20	0	428	397	31	PM Peak
8/27/2022	7:00:00 AM	CSC_Seawall@1500Beach	YL	IF Processed By: YL	Partly Cloudy	49.282408, -123.141440	Blke	BikeMM	From East	Bike Path	18:25	0	383	352	31	PM Peak
8/27/2022	7:00:00 AM	CSC_Seawall@1500Beach	YL	IF Processed By: YL	Partly Cloudy	49.282408, -123.141440	Blke	BikeMM	From East	Bike Path	18:30	7	337	306	31	PM Peak
8/27/2022	7:00:00 AM	CSC_Seawall@1500Beach	YL	IF Processed By: YL	Partly Cloudy	49.282408, -123.141440	Blke	BikeMM	From East	Bike Path	18:35	2	279	256	23	PM Peak
8/27/2022	7:00:00 AM	CSC_Seawall@1500Beach	YL	IF Processed By: YL	Partly Cloudy	49.282408, -123.141440	Blke	BikeMM	From East	Bike Path	18:40	0	224	200	20	PM Peak
8/27/2022	7:00:00 AM	CSC_Seawall@1500Beach	YL	IF Processed By: YL	Partly Cloudy	49.282408, -123.141440	Blke	BikeMM	From East	Bike Path	18:45	1	169	152	17	PM Peak
8/27/2022	7:00:00 AM	CSC_Seawall@1500Beach	YL	IF Processed By: YL	Partly Cloudy	49.282408, -123.141440	Blke	BikeMM	From East	Bike Path	18:50	4	106	90	16	PM Peak
8/27/2022	7:00:00 AM	CSC_Seawall@1500Beach	YL	IF Processed By: YL	Partly Cloudy	49.282408, -123.141440	Blke	BikeMM	From East	Bike Path	18:55	6	61	50	11	PM Peak
8/27/2022	7:00:00 AM	CSC_Seawall@1500Beach	YL	IF Processed By: YL	Partly Cloudy	49.282408, -123.141440	Blke	BikeMM	From East	Ped Path	7:00	0	46	38	8	AM Peak
8/27/2022	7:00:00 AM	CSC_Seawall@1500Beach	YL	IF Processed By: YL	Partly Cloudy	49.282408, -123.141440	Blke	BikeMM	From East	Ped Path	7:05	0	43	33	10	AM Peak
8/27/2022	7:00:00 AM	CSC_Seawall@1500Beach	YL	IF Processed By: YL	Partly Cloudy	49.282408, -123.141440	Blke	BikeMM	From East	Ped Path	7:10	2	46	38	8	AM Peak
8/27/2022	7:00:00 AM	CSC_Seawall@1500Beach	YL	IF Processed By: YL	Partly Cloudy	49.282408, -123.141440	Blke	BikeMM	From East	Ped Path	7:15	0	49	43	6	AM Peak
8/27/2022	7:00:00 AM	CSC_Seawall@1500Beach	YL	IF Processed By: YL	Partly Cloudy	49.282408, -123.141440	Blke	BikeMM	From East	Ped Path	7:20	0	51	45	7	AM Peak
8/27/2022	7:00:00 AM	CSC_Seawall@1500Beach	YL	IF Processed By: YL	Partly Cloudy	49.282408, -123.141440	Blke	BikeMM	From East	Ped Path	7:25	0	68	60	8	AM Peak
8/27/2022	7:00:00 AM	CSC_Seawall@1500Beach	YL	IF Processed By: YL	Partly Cloudy	49.282408, -123.141440	Blke	BikeMM	From East	Ped Path	7:30	0	68	60	8	AM Peak
8/27/2022	7:00:00 AM	CSC_Seawall@1500Beach	YL	IF Processed By: YL	Partly Cloudy	49.282408, -123.141440	Blke	BikeMM	From East	Ped Path	7:35	2	72	64	8	AM Peak
8/27/2022	7:00:00 AM	CSC_Seawall@1500Beach	YL	IF Processed By: YL	Partly Cloudy	49.282408, -123.141440	Blke	BikeMM	From East	Ped Path	7:40	0	79	73	6	AM Peak
8/27/2022	7:00:00 AM	CSC_Seawall@1500Beach	YL	IF Processed By: YL	Partly Cloudy	49.282408, -123.141440	Blke	BikeMM	From East	Ped Path	7:45	0	84	78	6	AM Peak
8/27/2022	7:00:00 AM	CSC_Seawall@1500Beach	YL	IF Processed By: YL	Partly Cloudy	49.282408, -123.141440	Blke	BikeMM	From East	Ped Path	7:50	0	88	83	5	AM Peak
8/27/2022	7:00:00 AM	CSC_Seawall@1500Beach	YL	IF Processed By: YL	Partly Cloudy	49.282408, -123.141440	Blke	BikeMM	From East	Ped Path	7:55	0	93	89	4	AM Peak
8/27/2022	7:00:00 AM	CSC_Seawall@1500Beach	YL	IF Processed By: YL	Partly Cloudy	49.282408, -123.141440	Blke	BikeMM	From East	Ped Path	8:00	0	107	104	AM Peak	
8/27/2022	7:00:00 AM	CSC_Seawall@1500Beach	YL	IF Processed By: YL	Partly Cloudy	49.282408, -123.141440	Blke	BikeMM	From East	Ped Path	8:05	0	124	121	AM Peak	
8/27/2022	7:00:00 AM	CSC_Seawall@1500Beach	YL	IF Processed By: YL	Partly Cloudy	49.282408, -123.141440	Blke	BikeMM	From East	Ped Path	8:10	0	128	128	AM Peak	
8/27/2022	7:00:00 AM	CSC_Seawall@1500Beach	YL	IF Processed By: YL	Partly Cloudy	49.282408, -123.141440	Blke	BikeMM	From East	Ped Path	8:15	0	140	137	AM Peak	
8/27/2022	7:00:00 AM	CSC_Seawall@1500Beach	YL	IF Processed By: YL	Partly Cloudy	49.282408, -123.141440	Blke	BikeMM	From East	Ped Path	8:20	0	148	146	AM Peak	
8/27/2022	7:00:00 AM	CSC_Seawall@1500Beach	YL	IF Processed By: YL	Partly Cloudy	49.282408, -123.141440	Blke	BikeMM	From East	Ped Path	8:25	0	165	164	AM Peak	
8/27/2022	7:00:00 AM	CSC_Seawall@1500Beach	YL	IF Processed By: YL	Partly Cloudy	49.282408, -123.141440	Blke	BikeMM	From East	Ped Path	8:30	0	181	180	AM Peak	
8/27/2022	7:00:00 AM	CSC_Seawall@1500Beach	YL	IF Processed By: YL	Partly Cloudy	49.282408, -123.141440	Blke	BikeMM	From East	Ped Path	8:35	0	199	195	AM Peak	
8/27/2022	7:00:00 AM	CSC_Seawall@1500Beach	YL	IF Processed By: YL	Partly Cloudy	49.282408, -123.141440	Blke	BikeMM	From East	Ped Path	8:40	0	217	214	AM Peak	
8/27/2022	7:00:00 AM	CSC_Seawall@1500Beach	YL	IF Processed By: YL	Partly Cloudy	49.282408, -123.141440	Blke	BikeMM	From East	Ped Path	8:45	0	251	246	AM Peak	
8/27/2022	7:00:00 AM	CSC_Seawall@1500Beach	YL	IF Processed By: YL	Partly Cloudy	49.282408, -123.141440	Blke	BikeMM	From East	Ped Path	8:50	0	275	270	AM Peak	
8/27/2022	7:00:00 AM	CSC_Seawall@1500Beach	YL	IF Processed By: YL	Partly Cloudy	49.282408, -123.141440	Blke	BikeMM	From East	Ped Path	8:55	0	313	308	AM Peak	
8/27/2022	7:00:00 AM	CSC_Seawall@1500Beach	YL	IF Processed By: YL	Partly Cloudy	49.282408, -123.141440	Blke	BikeMM	From East	Ped Path	9:00	0	329	324	AM Peak	
8/27/2022	7:00:00 AM	CSC_Seawall@1500Beach	YL	IF Processed By: YL	Partly Cloudy	49.282408, -123.141440	Blke	BikeMM	From East	Ped Path	9:05	0	349	344	AM Peak	
8/27/2022	7:00:00 AM	CSC_Seawall@1500Beach	YL	IF Processed By: YL	Partly Cloudy	49.282408, -123.141440	Blke	BikeMM	From East	Ped Path	9:10	0	364	358	AM Peak	
8/27/2022	7:00:00 AM	CSC_Seawall@1500Beach	YL	IF Processed By: YL	Partly Cloudy	49.282408, -123.141440	Blke	BikeMM	From East	Ped Path	9:15	0	382	375	AM Peak	
8/27/2022	7:00:00 AM	CSC_Seawall@1500Beach	YL	IF Processed By: YL	Partly Cloudy	49.282408, -123.141440	Blke	BikeMM	From East	Ped Path	9:20	0	404	398	AM Peak	
8/27/2022	7:00:00 AM	CSC_Seawall@1500Beach	YL	IF Processed By: YL	Partly Cloudy	49.282408, -123.141440	Blke	BikeMM	From East	Ped Path	9:25	0	415	408	AM Peak	
8/27/2022	7:00:00 AM	CSC_Seawall@1500Beach	YL	IF Processed By: YL	Partly Cloudy	49.282408, -123.141440	Blke	BikeMM	From East	Ped Path	9:30	0	421	410	AM Peak	
8/27/2022	7:00:00 AM	CSC_Seawall@1500Beach	YL	IF Processed By: YL	Partly Cloudy	49.282408, -123.141440	Blke	BikeMM	From East	Ped Path	9:35	0	447	435	AM Peak	
8/27/2022	7:00:00 AM	CSC_Seawall@1500Beach	YL	IF Processed By: YL	Partly Cloudy	49.282408, -123.141440	Blke	BikeMM	From East	Ped Path	9:40	0	454	445	AM Peak	
8/27/2022	7:00:00 AM	CSC_Seawall@1500Beach	YL	IF Processed By: YL	Partly Cloudy	49.282408, -123.141440	Blke	BikeMM	From East	Ped Path	9:45	0	457	444	AM Peak	
8/27/2022	7:00:00 AM	CSC_Seawall@1500Beach	YL	IF Processed By: YL	Partly Cloudy	49.282408, -123.141440	Blke	BikeMM	From East	Ped Path	9:50	0	479	457	AM Peak	
8/27/2022	7:00:00 AM	CSC_Seawall@1500Beach	YL	IF Processed By: YL	Partly Cloudy	49.282408, -123.141440	Blke	BikeMM	From East	Ped Path	9:55	0	459	433	AM Peak	
8/27/2022	7:00:00 AM	CSC_Seawall@1500Beach	YL	IF Processed By: YL	Partly Cloudy	49.282408, -123.141440	Blke	BikeMM	From East	Ped Path	10:00	0	457	430	AM Peak	
8/27/2022	7:00:00 AM	CSC_Seawall@1500Beach	YL	IF Processed By: YL	Partly Cloudy	49.282408, -123.141440	Blke	BikeMM	From East	Ped Path	10:05	0	467	424	AM Peak	
8/27/2022	7:00:00 AM	CSC_Seawall@1500Beach	YL	IF Processed By: YL	Partly Cloudy	49.282408, -123.141440	Blke	BikeMM	From East	Ped Path	10:10	0	482	450	AM Peak	
8/27/2022	7:00:00 AM	CSC_Seawall@1500Beach	YL	IF Processed By: YL	Partly Cloudy	49.282408, -123.141440	Blke	BikeMM	From East	Ped Path	10:15	0	469	436	AM Peak	
8/27/2022	7:00:00 AM	CSC_Seawall@1500Beach	YL	IF Processed By: YL	Partly Cloudy	49.282408, -123.141440	Blke	BikeMM	From East	Ped Path	10:20	0	480	447	AM Peak	
8/27/2022	7:00:00 AM	CSC_Seawall@1500Beach	YL	IF Processed By: YL	Partly Cloudy	49.282408, -123.141440	Blke	BikeMM	From East	Ped Path	10:25	0	509	482	AM Peak	
8/27/2022	7:00:00 AM	CSC_Seawall@1500Beach	YL	IF Processed By: YL	Partly Cloudy	49.282408, -123.141440	Blke	BikeMM	From East	Ped Path	10:30	0	507	478	AM Peak	
8/27/2022	7:00:00 AM	CSC_Seawall@1500Beach	YL	IF Processed By: YL	Partly Cloudy	49.282408, -123.141440	Blke	BikeMM	From East	Ped Path	10:35	0	513	487	AM Peak	
8/27/2022	7:00:00 AM	CSC_Seawall@1500Beach	YL	IF Processed By: YL	Partly Cloudy	49.282408, -123.141440	Blke	BikeMM	From East	Ped Path	10:40	0	524	500	AM Peak	
8/27/2022	7:00:00 AM	CSC_Seawall@1500Beach	YL	IF Processed By: YL	Partly Cloudy	49.282408, -123.141440	Blke	BikeMM	From East	Ped Path	10:45	0	521	492	AM Peak	
8/27/2022	7:00:00 AM	CSC_Seawall@1500Beach	YL	IF Processed By: YL	Partly Cloudy	49.282408, -123.141440	Blke	BikeMM	From East	Ped Path	10:50	0	524	491	AM Peak	
8/27/2022	7:00:00 AM	CSC_Seawall@1500Beach	YL	IF Processed By: YL	Partly Cloudy	49.282408, -123.141440	Blke	BikeMM	From East	Ped Path	10:55	0	504	474	AM Peak	
8/27/2022	7:00:00 AM	CSC_Seawall@1500Beach	YL	IF Processed By: YL	Partly Cloudy	49.282408, -123.141440	Blke	BikeMM	From East	Ped Path	11:00	0	529	506	AM Peak	
8/27/2022	7:00:00 AM	CSC_Seawall@1500Beach	YL	IF Processed By: YL	Partly Cloudy	49.282408, -123.141440	Blke	BikeMM	From East	Ped Path	11:05	0	537	507	AM Peak	
8/27/2022	7:00:00 AM	CSC_Seawall@1500Beach	YL	IF Processed By: YL	Partly Cloudy	49.282408, -123.141440	Blke	BikeMM	From East	Ped Path	11:10	0	532	507	AM Peak	
8/27/2022	7:00:00 AM	CSC_Seawall@1500Beach	YL	IF Processed By: YL	Partly Cloudy	49.282408, -123.141440	Blke	BikeMM	From East	Ped Path	11:15	0	549	511	AM Peak	
8/27/2022	7:00:00 AM	CSC_Seawall@1500Beach	YL	IF Processed By: YL	Partly Cloudy	49.282408, -123.141440	Blke	BikeMM	From East	Ped Path	11:20	0	551	510	AM Peak	
8/27/2022	7:00:00 AM	CSC_Seawall@1500Beach	YL	IF Processed By: YL	Partly Cloudy	49.282408, -123.141440	Blke	BikeMM	From East	Ped Path	11:25	0	527	482	AM Peak	
8/27/2022	7:00:00 AM	CSC_Seawall@1500Beach	YL	IF Processed By: YL	Partly Cloudy	49.282408, -123.141440	Blke	BikeMM	From East	Ped Path	11:30	0	532	484	AM Peak	
8/27/2022	7:00:00 AM	CSC_Seawall@1500Beach	YL	IF Processed By: YL	Partly Cloudy	49.282408, -123.141440	Blke	BikeMM	From East	Ped Path	11:35	0	527	487	AM Peak	
8/27/2022	7:00:00 AM	CSC_Seawall@1500Beach	YL	IF Processed By: YL	Partly Cloudy	49.282408, -123.141440	Blke	BikeMM	From East	Ped Path	11:40	0	532	475	AM Peak	
8/27/2022	7:00:00 AM	CSC_Seawall@1500Beach	YL	IF Processed By: YL	Partly Cloudy	49.282408, -123.141440	Blke	BikeMM	From East	Ped Path	11:45	1	522	469	AM Peak	
8/27/2022	7:00:00 AM	CSC_Seawall@1500Beach	YL	IF Processed By: YL	Partly Cloudy	49.282408, -123.141440	Blke	BikeMM	From East	Ped Path	11:50	0	511	458	AM Peak	
8/27/2022	7:00:00 AM	CSC_Seawall@1500Beach	YL	IF Processed By: YL	Partly Cloudy	49.282408, -123.141440	Blke	BikeMM	From East	Ped Path	11:55	0	534	472	AM Peak	
8/27/2022	7:00:00 AM	CSC_Seawall@1500Beach	YL	IF Processed By: YL	Partly Cloudy	49.282408, -123.141440	Blke	BikeMM	From East	Ped Path	12:00	0	538	471	AM Peak	
8/27/2022	7:00:00 AM	CSC_Seawall@1500Beach	YL	IF Processed By: YL	Partly Cloudy	49.282408, -123.141440	Blke	BikeMM	From East	Ped Path	12:05	0	517	454	AM Peak	
8/27/2022	7:00:00 AM	CSC_Seawall@1500Beach	YL	IF Processed By: YL	Partly Cloudy	49.282408, -123.141440	Blke	BikeMM	From East	Ped Path	12:10	2	521	452	AM Peak	
8/27/2022	7:00:00 AM	CSC_Seawall@1500Beach	YL	IF Processed By: YL	Partly Cloudy	49.282408, -123.141440	Blke	BikeMM	From East	Ped Path	12:15	0	543	459	AM Peak	
8/27/2022	7:00:00 AM	CSC_Seawall@1500Beach	YL	IF Processed By: YL	Partly Cloudy	49.282408,										



8/27/2022	7:00:00 AM	CSC_Seawall@1500Beach	YL	IF Processed By: YL	Partly Cloudy	49.282408, -123.141440	Bike	BikeMM	From East	Ped Path	18:15	0	474	431	43	PM Peak
8/27/2022	7:00:00 AM	CSC_Seawall@1500Beach	YL	IF Processed By: YL	Partly Cloudy	49.282408, -123.141440	Bike	BikeMM	From East	Ped Path	18:20	0	428	397	31	PM Peak
8/27/2022	7:00:00 AM	CSC_Seawall@1500Beach	YL	IF Processed By: YL	Partly Cloudy	49.282408, -123.141440	Bike	BikeMM	From East	Ped Path	18:25	0	383	352	31	PM Peak
8/27/2022	7:00:00 AM	CSC_Seawall@1500Beach	YL	IF Processed By: YL	Partly Cloudy	49.282408, -123.141440	Bike	BikeMM	From East	Ped Path	18:30	0	337	306	31	PM Peak
8/27/2022	7:00:00 AM	CSC_Seawall@1500Beach	YL	IF Processed By: YL	Partly Cloudy	49.282408, -123.141440	Bike	BikeMM	From East	Ped Path	18:35	0	279	248	31	PM Peak
8/27/2022	7:00:00 AM	CSC_Seawall@1500Beach	YL	IF Processed By: YL	Partly Cloudy	49.282408, -123.141440	Bike	BikeMM	From East	Ped Path	18:40	0	224	204	20	PM Peak
8/27/2022	7:00:00 AM	CSC_Seawall@1500Beach	YL	IF Processed By: YL	Partly Cloudy	49.282408, -123.141440	Bike	BikeMM	From East	Ped Path	18:45	0	169	152	17	PM Peak
8/27/2022	7:00:00 AM	CSC_Seawall@1500Beach	YL	IF Processed By: YL	Partly Cloudy	49.282408, -123.141440	Bike	BikeMM	From East	Ped Path	18:50	0	106	90	16	PM Peak
8/27/2022	7:00:00 AM	CSC_Seawall@1500Beach	YL	IF Processed By: YL	Partly Cloudy	49.282408, -123.141440	Bike	BikeMM	From East	Ped Path	18:55	0	40	34	11	PM Peak
8/27/2022	7:00:00 AM	CSC_Seawall@1500Beach	YL	IF Processed By: YL	Partly Cloudy	49.282408, -123.141440	Bike	BikeMM	From East	Paths Total	7:00	0	28	20	10	AM Peak
8/27/2022	7:00:00 AM	CSC_Seawall@1500Beach	YL	IF Processed By: YL	Partly Cloudy	49.282408, -123.141440	Bike	BikeMM	From East	Paths Total	7:05	0	43	33	10	AM Peak
8/27/2022	7:00:00 AM	CSC_Seawall@1500Beach	YL	IF Processed By: YL	Partly Cloudy	49.282408, -123.141440	Bike	BikeMM	From East	Paths Total	7:10	0	46	38	8	AM Peak
8/27/2022	7:00:00 AM	CSC_Seawall@1500Beach	YL	IF Processed By: YL	Partly Cloudy	49.282408, -123.141440	Bike	BikeMM	From East	Paths Total	7:15	0	49	43	8	AM Peak
8/27/2022	7:00:00 AM	CSC_Seawall@1500Beach	YL	IF Processed By: YL	Partly Cloudy	49.282408, -123.141440	Bike	BikeMM	From East	Paths Total	7:20	0	53	58	7	AM Peak
8/27/2022	7:00:00 AM	CSC_Seawall@1500Beach	YL	IF Processed By: YL	Partly Cloudy	49.282408, -123.141440	Bike	BikeMM	From East	Paths Total	7:25	0	68	60	8	AM Peak
8/27/2022	7:00:00 AM	CSC_Seawall@1500Beach	YL	IF Processed By: YL	Partly Cloudy	49.282408, -123.141440	Bike	BikeMM	From East	Paths Total	7:30	0	68	60	8	AM Peak
8/27/2022	7:00:00 AM	CSC_Seawall@1500Beach	YL	IF Processed By: YL	Partly Cloudy	49.282408, -123.141440	Bike	BikeMM	From East	Paths Total	7:35	0	72	64	8	AM Peak
8/27/2022	7:00:00 AM	CSC_Seawall@1500Beach	YL	IF Processed By: YL	Partly Cloudy	49.282408, -123.141440	Bike	BikeMM	From East	Paths Total	7:40	0	79	73	9	AM Peak
8/27/2022	7:00:00 AM	CSC_Seawall@1500Beach	YL	IF Processed By: YL	Partly Cloudy	49.282408, -123.141440	Bike	BikeMM	From East	Paths Total	7:45	0	84	78	6	AM Peak
8/27/2022	7:00:00 AM	CSC_Seawall@1500Beach	YL	IF Processed By: YL	Partly Cloudy	49.282408, -123.141440	Bike	BikeMM	From East	Paths Total	7:50	0	88	83	5	AM Peak
8/27/2022	7:00:00 AM	CSC_Seawall@1500Beach	YL	IF Processed By: YL	Partly Cloudy	49.282408, -123.141440	Bike	BikeMM	From East	Paths Total	7:55	0	93	89	4	AM Peak
8/27/2022	7:00:00 AM	CSC_Seawall@1500Beach	YL	IF Processed By: YL	Partly Cloudy	49.282408, -123.141440	Bike	BikeMM	From East	Paths Total	8:00	800	107	104	AM Peak	
8/27/2022	7:00:00 AM	CSC_Seawall@1500Beach	YL	IF Processed By: YL	Partly Cloudy	49.282408, -123.141440	Bike	BikeMM	From East	Paths Total	8:05	805	124	121	AM Peak	
8/27/2022	7:00:00 AM	CSC_Seawall@1500Beach	YL	IF Processed By: YL	Partly Cloudy	49.282408, -123.141440	Bike	BikeMM	From East	Paths Total	8:10	810	128	125	AM Peak	



8/27/2022	7:00:00 AM	CSC_Seawall@1500Beach	YL	IF Processed By: YL	Partly Cloudy	49.282408, -123.141440	Blke	BikeMM	From East	Paths Total	18:10	519	472	47 PM Peak	
8/27/2022	7:00:00 AM	CSC_Seawall@1500Beach	YL	IF Processed By: YL	Partly Cloudy	49.282408, -123.141440	Blke	BikeMM	From East	Paths Total	18:15	474	431	43 PM Peak	
8/27/2022	7:00:00 AM	CSC_Seawall@1500Beach	YL	IF Processed By: YL	Partly Cloudy	49.282408, -123.141440	Blke	BikeMM	From East	Paths Total	18:20	428	397	31 PM Peak	
8/27/2022	7:00:00 AM	CSC_Seawall@1500Beach	YL	IF Processed By: YL	Partly Cloudy	49.282408, -123.141440	Blke	BikeMM	From East	Paths Total	18:25	383	352	31 PM Peak	
8/27/2022	7:00:00 AM	CSC_Seawall@1500Beach	YL	IF Processed By: YL	Partly Cloudy	49.282408, -123.141440	Blke	BikeMM	From East	Paths Total	18:30	337	311	31 PM Peak	
8/27/2022	7:00:00 AM	CSC_Seawall@1500Beach	YL	IF Processed By: YL	Partly Cloudy	49.282408, -123.141440	Blke	BikeMM	From East	Paths Total	18:35	279	256	23 PM Peak	
8/27/2022	7:00:00 AM	CSC_Seawall@1500Beach	YL	IF Processed By: YL	Partly Cloudy	49.282408, -123.141440	Blke	BikeMM	From East	Paths Total	18:40	224	204	20 PM Peak	
8/27/2022	7:00:00 AM	CSC_Seawall@1500Beach	YL	IF Processed By: YL	Partly Cloudy	49.282408, -123.141440	Blke	BikeMM	From East	Paths Total	18:45	169	152	17 PM Peak	
8/27/2022	7:00:00 AM	CSC_Seawall@1500Beach	YL	IF Processed By: YL	Partly Cloudy	49.282408, -123.141440	Blke	BikeMM	From East	Paths Total	18:50	106	90	16 PM Peak	
8/27/2022	7:00:00 AM	CSC_Seawall@1500Beach	YL	IF Processed By: YL	Partly Cloudy	49.282408, -123.141440	Blke	BikeMM	From East	Paths Total	18:55	61	51	11 PM Peak	
8/27/2022	7:00:00 AM	CSC_Seawall@1500Beach	YL	IF Processed By: YL	Partly Cloudy	49.282408, -123.141440	Blke	BikeMM	From West	Bike Path	7:00	0	38	28	10 AM Peak
8/27/2022	7:00:00 AM	CSC_Seawall@1500Beach	YL	IF Processed By: YL	Partly Cloudy	49.282408, -123.141440	Blke	BikeMM	From West	Bike Path	7:05	0	43	33	10 AM Peak
8/27/2022	7:00:00 AM	CSC_Seawall@1500Beach	YL	IF Processed By: YL	Partly Cloudy	49.282408, -123.141440	Blke	BikeMM	From West	Bike Path	7:10	0	48	38	8 AM Peak
8/27/2022	7:00:00 AM	CSC_Seawall@1500Beach	YL	IF Processed By: YL	Partly Cloudy	49.282408, -123.141440	Blke	BikeMM	From West	Bike Path	7:15	0	49	43	8 AM Peak
8/27/2022	7:00:00 AM	CSC_Seawall@1500Beach	YL	IF Processed By: YL	Partly Cloudy	49.282408, -123.141440	Blke	BikeMM	From West	Bike Path	7:20	0	56	51	7 AM Peak
8/27/2022	7:00:00 AM	CSC_Seawall@1500Beach	YL	IF Processed By: YL	Partly Cloudy	49.282408, -123.141440	Blke	BikeMM	From West	Bike Path	7:25	0	68	60	8 AM Peak
8/27/2022	7:00:00 AM	CSC_Seawall@1500Beach	YL	IF Processed By: YL	Partly Cloudy	49.282408, -123.141440	Blke	BikeMM	From West	Bike Path	7:30	0	68	60	8 AM Peak
8/27/2022	7:00:00 AM	CSC_Seawall@1500Beach	YL	IF Processed By: YL	Partly Cloudy	49.282408, -123.141440	Blke	BikeMM	From West	Bike Path	7:35	0	72	64	8 AM Peak
8/27/2022	7:00:00 AM	CSC_Seawall@1500Beach	YL	IF Processed By: YL	Partly Cloudy	49.282408, -123.141440	Blke	BikeMM	From West	Bike Path	7:40	0	79	73	6 AM Peak
8/27/2022	7:00:00 AM	CSC_Seawall@1500Beach	YL	IF Processed By: YL	Partly Cloudy	49.282408, -123.141440	Blke	BikeMM	From West	Bike Path	7:45	0	84	78	6 AM Peak
8/27/2022	7:00:00 AM	CSC_Seawall@1500Beach	YL	IF Processed By: YL	Partly Cloudy	49.282408, -123.141440	Blke	BikeMM	From West	Bike Path	7:50	0	93	83	5 AM Peak
8/27/2022	7:00:00 AM	CSC_Seawall@1500Beach	YL	IF Processed By: YL	Partly Cloudy	49.282408, -123.141440	Blke	BikeMM	From West	Bike Path	7:55	0	98	88	4 AM Peak
8/27/2022	7:00:00 AM	CSC_Seawall@1500Beach	YL	IF Processed By: YL	Partly Cloudy	49.282408, -123.141440	Blke	BikeMM	From West	Bike Path	8:00	0	107	97	AM Peak
8/27/2022	7:00:00 AM	CSC_Seawall@1500Beach	YL	IF Processed By: YL	Partly Cloudy	49.282408, -123.141440	Blke	BikeMM	From West	Bike Path	8:05	0	124	121	AM Peak
8/27/2022	7:00:00 AM	CSC_Seawall@1500Beach	YL	IF Processed By: YL	Partly Cloudy	49.282408, -123.141440	Blke	BikeMM	From West	Bike Path	8:10	0	128	125	AM Peak
8/27/2022	7:00:00 AM	CSC_Seawall@1500Beach	YL	IF Processed By: YL	Partly Cloudy	49.282408, -123.141440	Blke	BikeMM	From West	Bike Path	8:15	0	140	140	AM Peak
8/27/2022	7:00:00 AM	CSC_Seawall@1500Beach	YL	IF Processed By: YL	Partly Cloudy	49.282408, -123.141440	Blke	BikeMM	From West	Bike Path	8:20	0	146	145	AM Peak
8/27/2022	7:00:00 AM	CSC_Seawall@1500Beach	YL	IF Processed By: YL	Partly Cloudy	49.282408, -123.141440	Blke	BikeMM	From West	Bike Path	8:25	0	165	164	AM Peak
8/27/2022	7:00:00 AM	CSC_Seawall@1500Beach	YL	IF Processed By: YL	Partly Cloudy	49.282408, -123.141440	Blke	BikeMM	From West	Bike Path	8:30	0	191	191	AM Peak
8/27/2022	7:00:00 AM	CSC_Seawall@1500Beach	YL	IF Processed By: YL	Partly Cloudy	49.282408, -123.141440	Blke	BikeMM	From West	Bike Path	8:35	0	199	199	AM Peak
8/27/2022	7:00:00 AM	CSC_Seawall@1500Beach	YL	IF Processed By: YL	Partly Cloudy	49.282408, -123.141440	Blke	BikeMM	From West	Bike Path	8:40	0	217	214	AM Peak
8/27/2022	7:00:00 AM	CSC_Seawall@1500Beach	YL	IF Processed By: YL	Partly Cloudy	49.282408, -123.141440	Blke	BikeMM	From West	Bike Path	8:45	0	251	246	AM Peak
8/27/2022	7:00:00 AM	CSC_Seawall@1500Beach	YL	IF Processed By: YL	Partly Cloudy	49.282408, -123.141440	Blke	BikeMM	From West	Bike Path	8:50	0	275	270	AM Peak
8/27/2022	7:00:00 AM	CSC_Seawall@1500Beach	YL	IF Processed By: YL	Partly Cloudy	49.282408, -123.141440	Blke	BikeMM	From West	Bike Path	8:55	0	313	308	AM Peak
8/27/2022	7:00:00 AM	CSC_Seawall@1500Beach	YL	IF Processed By: YL	Partly Cloudy	49.282408, -123.141440	Blke	BikeMM	From West	Bike Path	9:00	0	329	324	5
8/27/2022	7:00:00 AM	CSC_Seawall@1500Beach	YL	IF Processed By: YL	Partly Cloudy	49.282408, -123.141440	Blke	BikeMM	From West	Bike Path	9:05	0	344	341	4
8/27/2022	7:00:00 AM	CSC_Seawall@1500Beach	YL	IF Processed By: YL	Partly Cloudy	49.282408, -123.141440	Blke	BikeMM	From West	Bike Path	9:10	0	364	358	6
8/27/2022	7:00:00 AM	CSC_Seawall@1500Beach	YL	IF Processed By: YL	Partly Cloudy	49.282408, -123.141440	Blke	BikeMM	From West	Bike Path	9:15	0	388	382	6
8/27/2022	7:00:00 AM	CSC_Seawall@1500Beach	YL	IF Processed By: YL	Partly Cloudy	49.282408, -123.141440	Blke	BikeMM	From West	Bike Path	9:20	0	404	398	6
8/27/2022	7:00:00 AM	CSC_Seawall@1500Beach	YL	IF Processed By: YL	Partly Cloudy	49.282408, -123.141440	Blke	BikeMM	From West	Bike Path	9:25	0	415	408	7
8/27/2022	7:00:00 AM	CSC_Seawall@1500Beach	YL	IF Processed By: YL	Partly Cloudy	49.282408, -123.141440	Blke	BikeMM	From West	Bike Path	9:30	0	426	419	7
8/27/2022	7:00:00 AM	CSC_Seawall@1500Beach	YL	IF Processed By: YL	Partly Cloudy	49.282408, -123.141440	Blke	BikeMM	From West	Bike Path	9:35	0	447	435	12
8/27/2022	7:00:00 AM	CSC_Seawall@1500Beach	YL	IF Processed By: YL	Partly Cloudy	49.282408, -123.141440	Blke	BikeMM	From West	Bike Path	9:40	1	451	436	15
8/27/2022	7:00:00 AM	CSC_Seawall@1500Beach	YL	IF Processed By: YL	Partly Cloudy	49.282408, -123.141440	Blke	BikeMM	From West	Bike Path	9:45	0	457	444	13
8/27/2022	7:00:00 AM	CSC_Seawall@1500Beach	YL	IF Processed By: YL	Partly Cloudy	49.282408, -123.141440	Blke	BikeMM	From West	Bike Path	9:50	0	457	457	22
8/27/2022	7:00:00 AM	CSC_Seawall@1500Beach	YL	IF Processed By: YL	Partly Cloudy	49.282408, -123.141440	Blke	BikeMM	From West	Bike Path	9:55	0	433	423	43
8/27/2022	7:00:00 AM	CSC_Seawall@1500Beach	YL	IF Processed By: YL	Partly Cloudy	49.282408, -123.141440	Blke	BikeMM	From West	Bike Path	10:00	0	460	430	30
8/27/2022	7:00:00 AM	CSC_Seawall@1500Beach	YL	IF Processed By: YL	Partly Cloudy	49.282408, -123.141440	Blke	BikeMM	From West	Bike Path	10:05	1	457	424	33
8/27/2022	7:00:00 AM	CSC_Seawall@1500Beach	YL	IF Processed By: YL	Partly Cloudy	49.282408, -123.141440	Blke	BikeMM	From West	Bike Path	10:10	0	482	450	32
8/27/2022	7:00:00 AM	CSC_Seawall@1500Beach	YL	IF Processed By: YL	Partly Cloudy	49.282408, -123.141440	Blke	BikeMM	From West	Bike Path	10:15	0	469	435	33
8/27/2022	7:00:00 AM	CSC_Seawall@1500Beach	YL	IF Processed By: YL	Partly Cloudy	49.282408, -123.141440	Blke	BikeMM	From West	Bike Path	10:20	1	480	447	33
8/27/2022	7:00:00 AM	CSC_Seawall@1500Beach	YL	IF Processed By: YL	Partly Cloudy	49.282408, -123.141440	Blke	BikeMM	From West	Bike Path	10:25	0	500	468	30
8/27/2022	7:00:00 AM	CSC_Seawall@1500Beach	YL	IF Processed By: YL	Partly Cloudy	49.282408, -123.141440	Blke	BikeMM	From West	Bike Path	10:30	0	509	482	27
8/27/2022	7:00:00 AM	CSC_Seawall@1500Beach	YL	IF Processed By: YL	Partly Cloudy	49.282408, -123.141440	Blke	BikeMM	From West	Bike Path	10:35	0	513	487	26
8/27/2022	7:00:00 AM	CSC_Seawall@1500Beach	YL	IF Processed By: YL	Partly Cloudy	49.282408, -123.141440	Blke	BikeMM	From West	Bike Path	10:40	0	521	492	29
8/27/2022	7:00:00 AM	CSC_Seawall@1500Beach	YL	IF Processed By: YL	Partly Cloudy	49.282408, -123.141440	Blke	BikeMM	From West	Bike Path	10:45	0	521	492	29
8/27/2022	7:00:00 AM	CSC_Seawall@1500Beach	YL	IF Processed By: YL	Partly Cloudy	49.282408, -123.141440	Blke	BikeMM	From West	Bike Path	10:50	1	519	494	25
8/27/2022	7:00:00 AM	CSC_Seawall@1500Beach	YL	IF Processed By: YL	Partly Cloudy	49.282408, -123.141440	Blke	BikeMM	From West	Bike Path	10:55	3	524	500	24
8/27/2022	7:00:00 AM	CSC_Seawall@1500Beach	YL	IF Processed By: YL	Partly Cloudy	49.282408, -123.141440	Blke	BikeMM	From West	Bike Path	11:00	0	529	500	23
8/27/2022	7:00:00 AM	CSC_Seawall@1500Beach	YL	IF Processed By: YL	Partly Cloudy	49.282408, -123.141440	Blke	BikeMM	From West	Bike Path	11:05	0	537	507	30
8/27/2022	7:00:00 AM	CSC_Seawall@1500Beach	YL	IF Processed By: YL	Partly Cloudy	49.282408, -123.141440	Blke	BikeMM	From West	Bike Path	11:10	1	532	497	35
8/27/2022	7:00:00 AM	CSC_Seawall@1500Beach	YL	IF Processed By: YL	Partly Cloudy	49.282408, -123.141440	Blke	BikeMM	From West	Bike Path	11:15	0	549	511	38
8/27/2022	7:00:00 AM	CSC_Seawall@1500Beach	YL	IF Processed By: YL	Partly Cloudy	49.282408, -123.141440	Blke	BikeMM	From West	Bike Path	11:20	0	551	510	41
8/27/2022	7:00:00 AM	CSC_Seawall@1500Beach	YL	IF Processed By: YL	Partly Cloudy	49.282408, -123.141440	Blke	BikeMM	From West	Bike Path	11:25	1	527	482	45
8/27/2022	7:00:00 AM	CSC_Seawall@1500Beach	YL	IF Processed By: YL	Partly Cloudy	49.282408, -123.141440	Blke	BikeMM	From West	Bike Path	11:30	1	532	484	48
8/27/2022	7:00:00 AM	CSC_Seawall@1500Beach	YL	IF Processed By: YL	Partly Cloudy	49.282408, -123.141440	Blke	BikeMM	From West	Bike Path	11:35	1	539	52	48
8/27/2022	7:00:00 AM	CSC_Seawall@1500Beach	YL	IF Processed By: YL	Partly Cloudy	49.282408, -123.141440	Blke	BikeMM	From West	Bike Path	11:40	4	532	52	57
8/27/2022	7:00:00 AM	CSC_Seawall@1500Beach	YL	IF Processed By: YL	Partly Cloudy	49.282408, -123.141440	Blke	BikeMM	From West	Bike Path	11:45	0	532	463	53
8/27/2022	7:00:00 AM	CSC_Seawall@1500Beach	YL	IF Processed By: YL	Partly Cloudy	49.282408, -123.141440	Blke	BikeMM	From West	Bike Path	11:50	1	538	511	53
8/27/2022	7:00:00 AM	CSC_Seawall@1500Beach	YL	IF Processed By: YL	Partly Cloudy	49.282408, -123.141440	Blke	BikeMM	From West	Bike Path	11:55	0	534	472	62
8/27/2022	7:00:00 AM	CSC_Seawall@1500Beach	YL	IF Processed By: YL	Partly Cloudy	49.282408, -123.141440	Blke	BikeMM	From West	Bike Path	12:00	0	538	467	71
8/27/2022	7:00:00 AM	CSC_Seawall@1500Beach	YL	IF Processed By: YL	Partly Cloudy	49.282408, -123.141440	Blke	BikeMM	From West	Bike Path	12:05	2	517	453	63
8/27/2022	7:00:00 AM	CSC_Seawall@1500Beach	YL	IF Processed By: YL	Partly Cloudy	49.282408, -123.141440	Blke	BikeMM	From West	Bike Path	12:10	0	543	454	69
8/27/2022	7:00:00 AM	CSC_Seawall@1500Beach	YL	IF Processed By: YL	Partly Cloudy	49.282408, -123.141440	Blke	BikeMM	From West	Bike Path	12:15	0	551	462	89 Midday Peak
8/27/2022	7:00:00 AM	CSC_Seawall@1500Beach	YL	IF Processed By: YL	Partly Cloudy	49.282408, -123.141440	Blke	BikeMM	From West						



8/27/2022	7:00:00 AM	CSC_Seawall@1500Beach	YL	IF Processed By: YL	Partly Cloudy	49.282408, -123.141440	Blke	BikeMM	From West	Bike Path	18:05	1	571		49	PM Peak
8/27/2022	7:00:00 AM	CSC_Seawall@1500Beach	YL	IF Processed By: YL	Partly Cloudy	49.282408, -123.141440	Blke	BikeMM	From West	Bike Path	18:10	2	519		47	PM Peak
8/27/2022	7:00:00 AM	CSC_Seawall@1500Beach	YL	IF Processed By: YL	Partly Cloudy	49.282408, -123.141440	Blke	BikeMM	From West	Bike Path	18:15	11	474		43	PM Peak
8/27/2022	7:00:00 AM	CSC_Seawall@1500Beach	YL	IF Processed By: YL	Partly Cloudy	49.282408, -123.141440	Blke	BikeMM	From West	Bike Path	18:20		428		31	PM Peak
8/27/2022	7:00:00 AM	CSC_Seawall@1500Beach	YL	IF Processed By: YL	Partly Cloudy	49.282408, -123.141440	Blke	BikeMM	From West	Bike Path	18:25	0	383		31	PM Peak
8/27/2022	7:00:00 AM	CSC_Seawall@1500Beach	YL	IF Processed By: YL	Partly Cloudy	49.282408, -123.141440	Blke	BikeMM	From West	Bike Path	18:30	0	337		31	PM Peak
8/27/2022	7:00:00 AM	CSC_Seawall@1500Beach	YL	IF Processed By: YL	Partly Cloudy	49.282408, -123.141440	Blke	BikeMM	From West	Bike Path	18:35	0	279		23	PM Peak
8/27/2022	7:00:00 AM	CSC_Seawall@1500Beach	YL	IF Processed By: YL	Partly Cloudy	49.282408, -123.141440	Blke	BikeMM	From West	Bike Path	18:40	2	224		20	PM Peak
8/27/2022	7:00:00 AM	CSC_Seawall@1500Beach	YL	IF Processed By: YL	Partly Cloudy	49.282408, -123.141440	Blke	BikeMM	From West	Bike Path	18:45	0	169		17	PM Peak
8/27/2022	7:00:00 AM	CSC_Seawall@1500Beach	YL	IF Processed By: YL	Partly Cloudy	49.282408, -123.141440	Blke	BikeMM	From West	Bike Path	18:50	1	106		16	PM Peak
8/27/2022	7:00:00 AM	CSC_Seawall@1500Beach	YL	IF Processed By: YL	Partly Cloudy	49.282408, -123.141440	Blke	BikeMM	From West	Bike Path	18:55	1	61		11	PM Peak
8/27/2022	7:00:00 AM	CSC_Seawall@1500Beach	YL	IF Processed By: YL	Partly Cloudy	49.282408, -123.141440	Blke	BikeMM	From West	Ped Path	7:00	0	38		28	
8/27/2022	7:00:00 AM	CSC_Seawall@1500Beach	YL	IF Processed By: YL	Partly Cloudy	49.282408, -123.141440	Blke	BikeMM	From West	Ped Path	7:05	0	43		10	AM Peak
8/27/2022	7:00:00 AM	CSC_Seawall@1500Beach	YL	IF Processed By: YL	Partly Cloudy	49.282408, -123.141440	Blke	BikeMM	From West	Ped Path	7:10	0	46		8	AM Peak
8/27/2022	7:00:00 AM	CSC_Seawall@1500Beach	YL	IF Processed By: YL	Partly Cloudy	49.282408, -123.141440	Blke	BikeMM	From West	Ped Path	7:15	0	49		6	AM Peak
8/27/2022	7:00:00 AM	CSC_Seawall@1500Beach	YL	IF Processed By: YL	Partly Cloudy	49.282408, -123.141440	Blke	BikeMM	From West	Ped Path	7:20	0	58		7	AM Peak
8/27/2022	7:00:00 AM	CSC_Seawall@1500Beach	YL	IF Processed By: YL	Partly Cloudy	49.282408, -123.141440	Blke	BikeMM	From West	Ped Path	7:25	0	68		8	AM Peak
8/27/2022	7:00:00 AM	CSC_Seawall@1500Beach	YL	IF Processed By: YL	Partly Cloudy	49.282408, -123.141440	Blke	BikeMM	From West	Ped Path	7:30	0	69		8	AM Peak
8/27/2022	7:00:00 AM	CSC_Seawall@1500Beach	YL	IF Processed By: YL	Partly Cloudy	49.282408, -123.141440	Blke	BikeMM	From West	Ped Path	7:35	0	72		8	AM Peak
8/27/2022	7:00:00 AM	CSC_Seawall@1500Beach	YL	IF Processed By: YL	Partly Cloudy	49.282408, -123.141440	Blke	BikeMM	From West	Ped Path	7:40	0	79		6	AM Peak
8/27/2022	7:00:00 AM	CSC_Seawall@1500Beach	YL	IF Processed By: YL	Partly Cloudy	49.282408, -123.141440	Blke	BikeMM	From West	Ped Path	7:45	0	88		6	AM Peak
8/27/2022	7:00:00 AM	CSC_Seawall@1500Beach	YL	IF Processed By: YL	Partly Cloudy	49.282408, -123.141440	Blke	BikeMM	From West	Ped Path	7:50	0	84		5	AM Peak
8/27/2022	7:00:00 AM	CSC_Seawall@1500Beach	YL	IF Processed By: YL	Partly Cloudy	49.282408, -123.141440	Blke	BikeMM	From West	Ped Path	7:55	0	93		4	AM Peak
8/27/2022	7:00:00 AM	CSC_Seawall@1500Beach	YL	IF Processed By: YL	Partly Cloudy	49.282408, -123.141440	Blke	BikeMM	From West	Ped Path	8:00	0	107	AM Peak		
8/27/2022	7:00:00 AM	CSC_Seawall@1500Beach	YL	IF Processed By: YL	Partly Cloudy	49.282408, -123.141440	Blke	BikeMM	From West	Ped Path	8:05	0	124	AM Peak		
8/27/2022	7:00:00 AM	CSC_Seawall@1500Beach	YL	IF Processed By: YL	Partly Cloudy	49.282408, -123.141440	Blke	BikeMM	From West	Ped Path	8:10	0	128	AM Peak		
8/27/2022	7:00:00 AM	CSC_Seawall@1500Beach	YL	IF Processed By: YL	Partly Cloudy	49.282408, -123.141440	Blke	BikeMM	From West	Ped Path	8:15	0	137	AM Peak		
8/27/2022	7:00:00 AM	CSC_Seawall@1500Beach	YL	IF Processed By: YL	Partly Cloudy	49.282408, -123.141440	Blke	BikeMM	From West	Ped Path	8:20	0	148	AM Peak		
8/27/2022	7:00:00 AM	CSC_Seawall@1500Beach	YL	IF Processed By: YL	Partly Cloudy	49.282408, -123.141440	Blke	BikeMM	From West	Ped Path	8:25	0	165	AM Peak		
8/27/2022	7:00:00 AM	CSC_Seawall@1500Beach	YL	IF Processed By: YL	Partly Cloudy	49.282408, -123.141440	Blke	BikeMM	From West	Ped Path	8:30	0	191	AM Peak		
8/27/2022	7:00:00 AM	CSC_Seawall@1500Beach	YL	IF Processed By: YL	Partly Cloudy	49.282408, -123.141440	Blke	BikeMM	From West	Ped Path	8:35	0	199	AM Peak		
8/27/2022	7:00:00 AM	CSC_Seawall@1500Beach	YL	IF Processed By: YL	Partly Cloudy	49.282408, -123.141440	Blke	BikeMM	From West	Ped Path	8:40	0	217	AM Peak		
8/27/2022	7:00:00 AM	CSC_Seawall@1500Beach	YL	IF Processed By: YL	Partly Cloudy	49.282408, -123.141440	Blke	BikeMM	From West	Ped Path	8:45	0	251	AM Peak		
8/27/2022	7:00:00 AM	CSC_Seawall@1500Beach	YL	IF Processed By: YL	Partly Cloudy	49.282408, -123.141440	Blke	BikeMM	From West	Ped Path	8:50	0	275	AM Peak		
8/27/2022	7:00:00 AM	CSC_Seawall@1500Beach	YL	IF Processed By: YL	Partly Cloudy	49.282408, -123.141440	Blke	BikeMM	From West	Ped Path	8:55	0	313	AM Peak		
8/27/2022	7:00:00 AM	CSC_Seawall@1500Beach	YL	IF Processed By: YL	Partly Cloudy	49.282408, -123.141440	Blke	BikeMM	From West	Ped Path	9:00	0	324		5	
8/27/2022	7:00:00 AM	CSC_Seawall@1500Beach	YL	IF Processed By: YL	Partly Cloudy	49.282408, -123.141440	Blke	BikeMM	From West	Ped Path	9:05	0	349		5	
8/27/2022	7:00:00 AM	CSC_Seawall@1500Beach	YL	IF Processed By: YL	Partly Cloudy	49.282408, -123.141440	Blke	BikeMM	From West	Ped Path	9:10	0	364		6	
8/27/2022	7:00:00 AM	CSC_Seawall@1500Beach	YL	IF Processed By: YL	Partly Cloudy	49.282408, -123.141440	Blke	BikeMM	From West	Ped Path	9:15	0	388		6	
8/27/2022	7:00:00 AM	CSC_Seawall@1500Beach	YL	IF Processed By: YL	Partly Cloudy	49.282408, -123.141440	Blke	BikeMM	From West	Ped Path	9:20	0	404		6	
8/27/2022	7:00:00 AM	CSC_Seawall@1500Beach	YL	IF Processed By: YL	Partly Cloudy	49.282408, -123.141440	Blke	BikeMM	From West	Ped Path	9:25	0	415		7	
8/27/2022	7:00:00 AM	CSC_Seawall@1500Beach	YL	IF Processed By: YL	Partly Cloudy	49.282408, -123.141440	Blke	BikeMM	From West	Ped Path	9:30	0	421		11	
8/27/2022	7:00:00 AM	CSC_Seawall@1500Beach	YL	IF Processed By: YL	Partly Cloudy	49.282408, -123.141440	Blke	BikeMM	From West	Ped Path	9:35	0	447		12	
8/27/2022	7:00:00 AM	CSC_Seawall@1500Beach	YL	IF Processed By: YL	Partly Cloudy	49.282408, -123.141440	Blke	BikeMM	From West	Ped Path	9:40	0	451		13	
8/27/2022	7:00:00 AM	CSC_Seawall@1500Beach	YL	IF Processed By: YL	Partly Cloudy	49.282408, -123.141440	Blke	BikeMM	From West	Ped Path	9:45	0	457		15	
8/27/2022	7:00:00 AM	CSC_Seawall@1500Beach	YL	IF Processed By: YL	Partly Cloudy	49.282408, -123.141440	Blke	BikeMM	From West	Ped Path	9:50	0	459		13	
8/27/2022	7:00:00 AM	CSC_Seawall@1500Beach	YL	IF Processed By: YL	Partly Cloudy	49.282408, -123.141440	Blke	BikeMM	From West	Ped Path	9:55	0	459		26	
8/27/2022	7:00:00 AM	CSC_Seawall@1500Beach	YL	IF Processed By: YL	Partly Cloudy	49.282408, -123.141440	Blke	BikeMM	From West	Ped Path	10:00	0	460		30	
8/27/2022	7:00:00 AM	CSC_Seawall@1500Beach	YL	IF Processed By: YL	Partly Cloudy	49.282408, -123.141440	Blke	BikeMM	From West	Ped Path	10:05	0	457		33	
8/27/2022	7:00:00 AM	CSC_Seawall@1500Beach	YL	IF Processed By: YL	Partly Cloudy	49.282408, -123.141440	Blke	BikeMM	From West	Ped Path	10:10	0	462		33	
8/27/2022	7:00:00 AM	CSC_Seawall@1500Beach	YL	IF Processed By: YL	Partly Cloudy	49.282408, -123.141440	Blke	BikeMM	From West	Ped Path	10:15	0	469		33	
8/27/2022	7:00:00 AM	CSC_Seawall@1500Beach	YL	IF Processed By: YL	Partly Cloudy	49.282408, -123.141440	Blke	BikeMM	From West	Ped Path	10:20	0	480		33	
8/27/2022	7:00:00 AM	CSC_Seawall@1500Beach	YL	IF Processed By: YL	Partly Cloudy	49.282408, -123.141440	Blke	BikeMM	From West	Ped Path	10:25	0	500		32	
8/27/2022	7:00:00 AM	CSC_Seawall@1500Beach	YL	IF Processed By: YL	Partly Cloudy	49.282408, -123.141440	Blke	BikeMM	From West	Ped Path	10:30	0	509		482	
8/27/2022	7:00:00 AM	CSC_Seawall@1500Beach	YL	IF Processed By: YL	Partly Cloudy	49.282408, -123.141440	Blke	BikeMM	From West	Ped Path	10:35	0	509		27	
8/27/2022	7:00:00 AM	CSC_Seawall@1500Beach	YL	IF Processed By: YL	Partly Cloudy	49.282408, -123.141440	Blke	BikeMM	From West	Ped Path	10:40	0	524		24	
8/27/2022	7:00:00 AM	CSC_Seawall@1500Beach	YL	IF Processed By: YL	Partly Cloudy	49.282408, -123.141440	Blke	BikeMM	From West	Ped Path	10:45	0	521		492	
8/27/2022	7:00:00 AM	CSC_Seawall@1500Beach	YL	IF Processed By: YL	Partly Cloudy	49.282408, -123.141440	Blke	BikeMM	From West	Ped Path	10:50	0	519		29	
8/27/2022	7:00:00 AM	CSC_Seawall@1500Beach	YL	IF Processed By: YL	Partly Cloudy	49.282408, -123.141440	Blke	BikeMM	From West	Ped Path	10:55	0	524		24	
8/27/2022	7:00:00 AM	CSC_Seawall@1500Beach	YL	IF Processed By: YL	Partly Cloudy	49.282408, -123.141440	Blke	BikeMM	From West	Ped Path	11:00	0	529		23	
8/27/2022	7:00:00 AM	CSC_Seawall@1500Beach	YL	IF Processed By: YL	Partly Cloudy	49.282408, -123.141440	Blke	BikeMM	From West	Ped Path	11:05	0	537		30	
8/27/2022	7:00:00 AM	CSC_Seawall@1500Beach	YL	IF Processed By: YL	Partly Cloudy	49.282408, -123.141440	Blke	BikeMM	From West	Ped Path	11:10	0	532		497	
8/27/2022	7:00:00 AM	CSC_Seawall@1500Beach	YL	IF Processed By: YL	Partly Cloudy	49.282408, -123.141440	Blke	BikeMM	From West	Ped Path	11:15	0	549		38	
8/27/2022	7:00:00 AM	CSC_Seawall@1500Beach	YL	IF Processed By: YL	Partly Cloudy	49.282408, -123.141440	Blke	BikeMM	From West	Ped Path	11:20	0	551		40	
8/27/2022	7:00:00 AM	CSC_Seawall@1500Beach	YL	IF Processed By: YL	Partly Cloudy	49.282408, -123.141440	Blke	BikeMM	From West	Ped Path	11:25	0	527		482	
8/27/2022	7:00:00 AM	CSC_Seawall@1500Beach	YL	IF Processed By: YL	Partly Cloudy	49.282408, -123.141440	Blke	BikeMM	From West	Ped Path	11:30	0	532		48	
8/27/2022	7:00:00 AM	CSC_Seawall@1500Beach	YL	IF Processed By: YL	Partly Cloudy	49.282408, -123.141440	Blke	BikeMM	From West	Ped Path	11:35	0	539		487	
8/27/2022	7:00:00 AM	CSC_Seawall@1500Beach	YL	IF Processed By: YL	Partly Cloudy	49.282408, -123.141440	Blke	BikeMM	From West	Ped Path	11:40	0	532		475	
8/27/2022	7:00:00 AM	CSC_Seawall@1500Beach	YL	IF Processed By: YL	Partly Cloudy	49.282408, -123.141440	Blke	BikeMM	From West	Ped Path	11:45	0	522		469	
8/27/2022	7:00:00 AM	CSC_Seawall@1500Beach	YL	IF Processed By: YL	Partly Cloudy	49.282408, -123.141440	Blke	BikeMM	From West	Ped Path	11:50	0	511		458	
8/27/2022	7:00:00 AM	CSC_Seawall@1500Beach	YL	IF Processed By: YL	Partly Cloudy	49.282408, -123.141440	Blke	BikeMM	From West	Ped Path	11:55	0	534		63	
8/27/2022	7:00:00 AM	CSC_Seawall@1500Beach	YL	IF Processed By: YL	Partly Cloudy	49.282408, -123.141440	Blke	BikeMM	From West	Ped Path	12:00	0	538		71	
8/27/2022	7:00:00 AM	CSC_Seawall@1500Beach	YL	IF Processed By: YL	Partly Cloudy	49.282408, -123.141440	Blke	BikeMM	From West	Ped Path	12:05	0	521		467	
8/27/2022	7:00:00 AM	CSC_Seawall@1500Beach	YL	IF Processed By: YL	Partly Cloudy	49.282408, -123.141440	Blke	BikeMM	From West	Ped Path	12:10	0	517		452	
8/27/2022</																



8/27/2022	7:00:00 AM	CSC_Seawall@1500Beach	YL IF Processed By: YL	Partly Cloudy	49.282408, -123.141440	Bike	BikeMM	From West	Ped Path	18:00	0	612	560	52 PM Peak
8/27/2022	7:00:00 AM	CSC_Seawall@1500Beach	YL IF Processed By: YL	Partly Cloudy	49.282408, -123.141440	Bike	BikeMM	From West	Ped Path	18:05	0	571	49	PM Peak
8/27/2022	7:00:00 AM	CSC_Seawall@1500Beach	YL IF Processed By: YL	Partly Cloudy	49.282408, -123.141440	Bike	BikeMM	From West	Ped Path	18:10	0	519	472	PM Peak
8/27/2022	7:00:00 AM	CSC_Seawall@1500Beach	YL IF Processed By: YL	Partly Cloudy	49.282408, -123.141440	Bike	BikeMM	From West	Ped Path	18:15	0	474	431	PM Peak
8/27/2022	7:00:00 AM	CSC_Seawall@1500Beach	YL IF Processed By: YL	Partly Cloudy	49.282408, -123.141440	Bike	BikeMM	From West	Ped Path	18:20	0	420	387	PM Peak
8/27/2022	7:00:00 AM	CSC_Seawall@1500Beach	YL IF Processed By: YL	Partly Cloudy	49.282408, -123.141440	Bike	BikeMM	From West	Ped Path	18:25	0	383	352	31 PM Peak
8/27/2022	7:00:00 AM	CSC_Seawall@1500Beach	YL IF Processed By: YL	Partly Cloudy	49.282408, -123.141440	Bike	BikeMM	From West	Ped Path	18:30	0	337	306	31 PM Peak
8/27/2022	7:00:00 AM	CSC_Seawall@1500Beach	YL IF Processed By: YL	Partly Cloudy	49.282408, -123.141440	Bike	BikeMM	From West	Ped Path	18:35	0	279	256	23 PM Peak
8/27/2022	7:00:00 AM	CSC_Seawall@1500Beach	YL IF Processed By: YL	Partly Cloudy	49.282408, -123.141440	Bike	BikeMM	From West	Ped Path	18:40	0	224	204	20 PM Peak
8/27/2022	7:00:00 AM	CSC_Seawall@1500Beach	YL IF Processed By: YL	Partly Cloudy	49.282408, -123.141440	Bike	BikeMM	From West	Ped Path	18:45	0	169	152	16 PM Peak
8/27/2022	7:00:00 AM	CSC_Seawall@1500Beach	YL IF Processed By: YL	Partly Cloudy	49.282408, -123.141440	Bike	BikeMM	From West	Ped Path	18:50	0	106	90	16 PM Peak
8/27/2022	7:00:00 AM	CSC_Seawall@1500Beach	YL IF Processed By: YL	Partly Cloudy	49.282408, -123.141440	Bike	BikeMM	From West	Ped Path	18:55	0	61	50	11 PM Peak
8/27/2022	7:00:00 AM	CSC_Seawall@1500Beach	YL IF Processed By: YL	Partly Cloudy	49.282408, -123.141440	Bike	BikeMM	From West	Paths Total	7:00		38	28	10 AM Peak
8/27/2022	7:00:00 AM	CSC_Seawall@1500Beach	YL IF Processed By: YL	Partly Cloudy	49.282408, -123.141440	Bike	BikeMM	From West	Paths Total	7:05		41	33	10 AM Peak
8/27/2022	7:00:00 AM	CSC_Seawall@1500Beach	YL IF Processed By: YL	Partly Cloudy	49.282408, -123.141440	Bike	BikeMM	From West	Paths Total	7:10		46	38	8 AM Peak
8/27/2022	7:00:00 AM	CSC_Seawall@1500Beach	YL IF Processed By: YL	Partly Cloudy	49.282408, -123.141440	Bike	BikeMM	From West	Paths Total	7:15		49	43	6 AM Peak
8/27/2022	7:00:00 AM	CSC_Seawall@1500Beach	YL IF Processed By: YL	Partly Cloudy	49.282408, -123.141440	Bike	BikeMM	From West	Paths Total	7:20		58	51	7 AM Peak
8/27/2022	7:00:00 AM	CSC_Seawall@1500Beach	YL IF Processed By: YL	Partly Cloudy	49.282408, -123.141440	Bike	BikeMM	From West	Paths Total	7:25		68	60	8 AM Peak
8/27/2022	7:00:00 AM	CSC_Seawall@1500Beach	YL IF Processed By: YL	Partly Cloudy	49.282408, -123.141440	Bike	BikeMM	From West	Paths Total	7:30		69	62	8 AM Peak
8/27/2022	7:00:00 AM	CSC_Seawall@1500Beach	YL IF Processed By: YL	Partly Cloudy	49.282408, -123.141440	Bike	BikeMM	From West	Paths Total	7:35		72	64	8 AM Peak
8/27/2022	7:00:00 AM	CSC_Seawall@1500Beach	YL IF Processed By: YL	Partly Cloudy	49.282408, -123.141440	Bike	BikeMM	From West	Paths Total	7:40		79	73	6 AM Peak
8/27/2022	7:00:00 AM	CSC_Seawall@1500Beach	YL IF Processed By: YL	Partly Cloudy	49.282408, -123.141440	Bike	BikeMM	From West	Paths Total	7:45		84	78	6 AM Peak
8/27/2022	7:00:00 AM	CSC_Seawall@1500Beach	YL IF Processed By: YL	Partly Cloudy	49.282408, -123.141440	Bike	BikeMM	From West	Paths Total	7:50		89	83	4 AM Peak
8/27/2022	7:00:00 AM	CSC_Seawall@1500Beach	YL IF Processed By: YL	Partly Cloudy	49.282408, -123.141440	Bike	BikeMM	From West	Paths Total	7:55		93	89	4 AM Peak
8/27/2022	7:00:00 AM	CSC_Seawall@1500Beach	YL IF Processed By: YL	Partly Cloudy	49.282408, -123.141440	Bike	BikeMM	From West	Paths Total	8:00		107	104	AM Peak
8/27/2022	7:00:00 AM	CSC_Seawall@1500Beach	YL IF Processed By: YL	Partly Cloudy	49.282408, -123.141440	Bike	BikeMM	From West	Paths Total	8:05		124	121	AM Peak
8/27/2022	7:00:00 AM	CSC_Seawall@1500Beach	YL IF Processed By: YL	Partly Cloudy	49.282408, -123.141440	Bike	BikeMM	From West	Paths Total	8:10		128	125	AM Peak
8/27/2022	7:00:00 AM	CSC_Seawall@1500Beach	YL IF Processed By: YL	Partly Cloudy	49.282408, -123.141440	Bike	BikeMM	From West	Paths Total	8:15		140	137	AM Peak
8/27/2022	7:00:00 AM	CSC_Seawall@1500Beach	YL IF Processed By: YL	Partly Cloudy	49.282408, -123.141440	Bike	BikeMM	From West	Paths Total	8:20		148	146	AM Peak
8/27/2022	7:00:00 AM	CSC_Seawall@1500Beach	YL IF Processed By: YL	Partly Cloudy	49.282408, -123.141440	Bike	BikeMM	From West	Paths Total	8:25		165	161	AM Peak
8/27/2022	7:00:00 AM	CSC_Seawall@1500Beach	YL IF Processed By: YL	Partly Cloudy	49.282408, -123.141440	Bike	BikeMM	From West	Paths Total	8:30		191	188	AM Peak
8/27/2022	7:00:00 AM	CSC_Seawall@1500Beach	YL IF Processed By: YL	Partly Cloudy	49.282408, -123.141440	Bike	BikeMM	From West	Paths Total	8:35		199	195	AM Peak
8/27/2022	7:00:00 AM	CSC_Seawall@1500Beach	YL IF Processed By: YL	Partly Cloudy	49.282408, -123.141440	Bike	BikeMM	From West	Paths Total	8:40		217	214	AM Peak
8/27/2022	7:00:00 AM	CSC_Seawall@1500Beach	YL IF Processed By: YL	Partly Cloudy	49.282408, -123.141440	Bike	BikeMM	From West	Paths Total	8:45		251	246	AM Peak
8/27/2022	7:00:00 AM	CSC_Seawall@1500Beach	YL IF Processed By: YL	Partly Cloudy	49.282408, -123.141440	Bike	BikeMM	From West	Paths Total	8:50		275	270	AM Peak
8/27/2022	7:00:00 AM	CSC_Seawall@1500Beach	YL IF Processed By: YL	Partly Cloudy	49.282408, -123.141440	Bike	BikeMM	From West	Paths Total	8:55		313	308	AM Peak
8/27/2022	7:00:00 AM	CSC_Seawall@1500Beach	YL IF Processed By: YL	Partly Cloudy	49.282408, -123.141440	Bike	BikeMM	From West	Paths Total	9:00		349	344	5
8/27/2022	7:00:00 AM	CSC_Seawall@1500Beach	YL IF Processed By: YL	Partly Cloudy	49.282408, -123.141440	Bike	BikeMM	From West	Paths Total	9:10		364	358	6
8/27/2022	7:00:00 AM	CSC_Seawall@1500Beach	YL IF Processed By: YL	Partly Cloudy	49.282408, -123.141440	Bike	BikeMM	From West	Paths Total	9:15		388	382	6
8/27/2022	7:00:00 AM	CSC_Seawall@1500Beach	YL IF Processed By: YL	Partly Cloudy	49.282408, -123.141440	Bike	BikeMM	From West	Paths Total	9:20		404	398	6
8/27/2022	7:00:00 AM	CSC_Seawall@1500Beach	YL IF Processed By: YL	Partly Cloudy	49.282408, -123.141440	Bike	BikeMM	From West	Paths Total	9:25		415	411	11
8/27/2022	7:00:00 AM	CSC_Seawall@1500Beach	YL IF Processed By: YL	Partly Cloudy	49.282408, -123.141440	Bike	BikeMM	From West	Paths Total	9:30		421	410	11
8/27/2022	7:00:00 AM	CSC_Seawall@1500Beach	YL IF Processed By: YL	Partly Cloudy	49.282408, -123.141440	Bike	BikeMM	From West	Paths Total	9:35		447	435	12
8/27/2022	7:00:00 AM	CSC_Seawall@1500Beach	YL IF Processed By: YL	Partly Cloudy	49.282408, -123.141440	Bike	BikeMM	From West	Paths Total	9:40		451	436	15
8/27/2022	7:00:00 AM	CSC_Seawall@1500Beach	YL IF Processed By: YL	Partly Cloudy	49.282408, -123.141440	Bike	BikeMM	From West	Paths Total	9:45		457	444	11
8/27/2022	7:00:00 AM	CSC_Seawall@1500Beach	YL IF Processed By: YL	Partly Cloudy	49.282408, -123.141440	Bike	BikeMM	From West	Paths Total	9:50		479	457	22
8/27/2022	7:00:00 AM	CSC_Seawall@1500Beach	YL IF Processed By: YL	Partly Cloudy	49.282408, -123.141440	Bike	BikeMM	From West	Paths Total	9:55		459	433	26
8/27/2022	7:00:00 AM	CSC_Seawall@1500Beach	YL IF Processed By: YL	Partly Cloudy	49.282408, -123.141440	Bike	BikeMM	From West	Paths Total	10:00		460	430	30
8/27/2022	7:00:00 AM	CSC_Seawall@1500Beach	YL IF Processed By: YL	Partly Cloudy	49.282408, -123.141440	Bike	BikeMM	From West	Paths Total	10:05		482	448	32
8/27/2022	7:00:00 AM	CSC_Seawall@1500Beach	YL IF Processed By: YL	Partly Cloudy	49.282408, -123.141440	Bike	BikeMM	From West	Paths Total	10:10		482	450	32
8/27/2022	7:00:00 AM	CSC_Seawall@1500Beach	YL IF Processed By: YL	Partly Cloudy	49.282408, -123.141440	Bike	BikeMM	From West	Paths Total	10:15		469	436	33
8/27/2022	7:00:00 AM	CSC_Seawall@1500Beach	YL IF Processed By: YL	Partly Cloudy	49.282408, -123.141440	Bike	BikeMM	From West	Paths Total	10:20		480	447	33
8/27/2022	7:00:00 AM	CSC_Seawall@1500Beach	YL IF Processed By: YL	Partly Cloudy	49.282408, -123.141440	Bike	BikeMM	From West	Paths Total	10:25		500	468	30
8/27/2022	7:00:00 AM	CSC_Seawall@1500Beach	YL IF Processed By: YL	Partly Cloudy	49.282408, -123.141440	Bike	BikeMM	From West	Paths Total	10:30		503	481	27
8/27/2022	7:00:00 AM	CSC_Seawall@1500Beach	YL IF Processed By: YL	Partly Cloudy	49.282408, -123.141440	Bike	BikeMM	From West	Paths Total	10:35		513	487	26
8/27/2022	7:00:00 AM	CSC_Seawall@1500Beach	YL IF Processed By: YL	Partly Cloudy	49.282408, -123.141440	Bike	BikeMM	From West	Paths Total	10:40		524	500	24
8/27/2022	7:00:00 AM	CSC_Seawall@1500Beach	YL IF Processed By: YL	Partly Cloudy	49.282408, -123.141440	Bike	BikeMM	From West	Paths Total	10:45		521	499	29
8/27/2022	7:00:00 AM	CSC_Seawall@1500Beach	YL IF Processed By: YL	Partly Cloudy	49.282408, -123.141440	Bike	BikeMM	From West	Paths Total	10:50		519	494	25
8/27/2022	7:00:00 AM	CSC_Seawall@1500Beach	YL IF Processed By: YL	Partly Cloudy	49.282408, -123.141440	Bike	BikeMM	From West	Paths Total	10:55		524	500	29
8/27/2022	7:00:00 AM	CSC_Seawall@1500Beach	YL IF Processed By: YL	Partly Cloudy	49.282408, -123.141440	Bike	BikeMM	From West	Paths Total	11:00		529	506	23
8/27/2022	7:00:00 AM	CSC_Seawall@1500Beach	YL IF Processed By: YL	Partly Cloudy	49.282408, -123.141440	Bike	BikeMM	From West	Paths Total	11:05		537	507	30
8/27/2022	7:00:00 AM	CSC_Seawall@1500Beach	YL IF Processed By: YL	Partly Cloudy	49.282408, -123.141440	Bike	BikeMM	From West	Paths Total	11:10		532	497	35
8/27/2022	7:00:00 AM	CSC_Seawall@1500Beach	YL IF Processed By: YL	Partly Cloudy	49.282408, -123.141440	Bike	BikeMM	From West	Paths Total	11:15		549	511	34
8/27/2022	7:00:00 AM	CSC_Seawall@1500Beach	YL IF Processed By: YL	Partly Cloudy	49.282408, -123.141440	Bike	BikeMM	From West	Paths Total	11:20		551	510	41
8/27/2022	7:00:00 AM	CSC_Seawall@1500Beach	YL IF Processed By: YL	Partly Cloudy	49.282408, -123.141440	Bike	BikeMM	From West	Paths Total	11:25		527	482	45
8/27/2022	7:00:00 AM	CSC_Seawall@1500Beach	YL IF Processed By: YL	Partly Cloudy	49.282408, -123.141440	Bike	BikeMM	From West	Paths Total	11:30		532	484	48
8/27/2022	7:00:00 AM	CSC_Seawall@1500Beach	YL IF Processed By: YL	Partly Cloudy	49.282408, -123.141440	Bike	BikeMM	From West	Paths Total	11:35		539	487	52
8/27/2022	7:00:00 AM	CSC_Seawall@1500Beach	YL IF Processed By: YL	Partly Cloudy	49.282408, -123.141440	Bike	BikeMM	From West	Paths Total	11:40		533	475	53
8/27/2022	7:00:00 AM	CSC_Seawall@1500Beach	YL IF Processed By: YL	Partly Cloudy	49.282408, -123.141440	Bike	BikeMM	From West	Paths Total	11:45		522	469	53
8/27/2022	7:00:00 AM	CSC_Seawall@1500Beach	YL IF Processed By: YL	Partly Cloudy	49.282408, -123.141440	Bike	BikeMM	From West	Paths Total	11:50		511	458	53
8/27/2022	7:00:00 AM	CSC_Seawall@1500Beach	YL IF Processed By: YL	Partly Cloudy	49.282408, -123.141440	Bike	BikeMM	From West	Paths Total	11:55		534	472	62
8/27/2022	7:00:00 AM	CSC_Seawall@1500Beach	YL IF Processed By: YL	Partly Cloudy	49.282408, -123.141440	Bike	BikeMM	From West	Paths Total	12:00		538	467	71
8/27/2022	7:00:00 AM	CSC_Seawall@1500Beach	YL IF Processed By: YL	Partly Cloudy	49.282408, -123.141440	Bike	BikeMM	From West	Paths Total	12:05		517	454	63
8/27/2022	7:00:00 AM	CSC_Seawall@1500Beach	YL IF Processed By: YL	Partly Cloudy	49.282408, -123.141440	Bike	BikeMM	From West	Paths Total	12:10		521	452	69
8/27/2022	7:00:00 AM	CSC_Seawall@1500Beach	YL IF Processed By: YL	Partly Cloudy	49.282408, -123.141440	Bike	BikeMM	From West	Paths Total	12:15		543	459	84
8/27/2022	7:00:00 AM	CSC_Seawall@1500Beach	YL IF Processed By: YL	Partly Cloudy	49.282408, -123.141440	Bike	BikeMM	From West	Paths Total	12:20		551	462	89
8/27/2022	7:00:00 AM	CSC_Seawall@1500Beach	YL IF Processed By: YL	Partly Cloudy	49.282408, -123.141440	Bike	BikeMM	From West	Paths Total	12:25		569	480	87
8/27/2022	7:00:00 AM	CSC_Seawall@1500Beach	YL IF Processed By: YL	Partly Cloudy	49.282408, -123.141440	Bike	BikeMM	From West	Paths Total	12:30		570	483	



8/27/2022	7:00:00 AM	CSC_Seawall@1500Beach	YL JF Processed By: YL	Partly Cloudy	49 282408, -123.141440	Bike	BikeMM	From West	Paths Total	17:55	600	558	42
8/27/2022	7:00:00 AM	CSC_Seawall@1500Beach	YL JF Processed By: YL	Partly Cloudy	49 282408, -123.141440	Bike	BikeMM	From West	Paths Total	18:00	612	560	52 PM Peak
8/27/2022	7:00:00 AM	CSC_Seawall@1500Beach	YL JF Processed By: YL	Partly Cloudy	49 282408, -123.141440	Bike	BikeMM	From West	Paths Total	18:05	571	522	49 PM Peak
8/27/2022	7:00:00 AM	CSC_Seawall@1500Beach	YL JF Processed By: YL	Partly Cloudy	49 282408, -123.141440	Bike	BikeMM	From West	Paths Total	18:10	519	472	47 PM Peak
8/27/2022	7:00:00 AM	CSC_Seawall@1500Beach	YL JF Processed By: YL	Partly Cloudy	49 282408, -123.141440	Bike	BikeMM	From West	Paths Total	18:15	474	421	45 PM Peak
8/27/2022	7:00:00 AM	CSC_Seawall@1500Beach	YL JF Processed By: YL	Partly Cloudy	49 282408, -123.141440	Bike	BikeMM	From West	Paths Total	18:20	428	397	31 PM Peak
8/27/2022	7:00:00 AM	CSC_Seawall@1500Beach	YL JF Processed By: YL	Partly Cloudy	49 282408, -123.141440	Bike	BikeMM	From West	Paths Total	18:25	383	352	31 PM Peak
8/27/2022	7:00:00 AM	CSC_Seawall@1500Beach	YL JF Processed By: YL	Partly Cloudy	49 282408, -123.141440	Bike	BikeMM	From West	Paths Total	18:30	337	306	31 PM Peak
8/27/2022	7:00:00 AM	CSC_Seawall@1500Beach	YL JF Processed By: YL	Partly Cloudy	49 282408, -123.141440	Bike	BikeMM	From West	Paths Total	18:35	279	256	23 PM Peak
8/27/2022	7:00:00 AM	CSC_Seawall@1500Beach	YL JF Processed By: YL	Partly Cloudy	49 282408, -123.141440	Bike	BikeMM	From West	Paths Total	18:40	204	191	23 PM Peak
8/27/2022	7:00:00 AM	CSC_Seawall@1500Beach	YL JF Processed By: YL	Partly Cloudy	49 282408, -123.141440	Bike	BikeMM	From West	Paths Total	18:45	169	152	17 PM Peak
8/27/2022	7:00:00 AM	CSC_Seawall@1500Beach	YL JF Processed By: YL	Partly Cloudy	49 282408, -123.141440	Bike	BikeMM	From West	Paths Total	18:50	106	90	16 PM Peak
8/27/2022	7:00:00 AM	CSC_Seawall@1500Beach	YL JF Processed By: YL	Partly Cloudy	49 282408, -123.141440	Bike	BikeMM	From West	Paths Total	18:55	61	50	11 PM Peak
8/27/2022	7:00:00 AM	CSC_Seawall@1500Beach	YL JF Processed By: YL	Partly Cloudy	49 282408, -123.141440	Micromot	BikeMM	From East	Bike Path	7:00	30	18	10 AM Peak
8/27/2022	7:00:00 AM	CSC_Seawall@1500Beach	YL JF Processed By: YL	Partly Cloudy	49 282408, -123.141440	Micromot	BikeMM	From East	Bike Path	7:05	43	33	10 AM Peak
8/27/2022	7:00:00 AM	CSC_Seawall@1500Beach	YL JF Processed By: YL	Partly Cloudy	49 282408, -123.141440	Micromot	BikeMM	From East	Bike Path	7:10	0	46	8 AM Peak
8/27/2022	7:00:00 AM	CSC_Seawall@1500Beach	YL JF Processed By: YL	Partly Cloudy	49 282408, -123.141440	Micromot	BikeMM	From East	Bike Path	7:15	0	49	43
8/27/2022	7:00:00 AM	CSC_Seawall@1500Beach	YL JF Processed By: YL	Partly Cloudy	49 282408, -123.141440	Micromot	BikeMM	From East	Bike Path	7:20	0	58	7 AM Peak
8/27/2022	7:00:00 AM	CSC_Seawall@1500Beach	YL JF Processed By: YL	Partly Cloudy	49 282408, -123.141440	Micromot	BikeMM	From East	Bike Path	7:25	0	68	7 AM Peak
8/27/2022	7:00:00 AM	CSC_Seawall@1500Beach	YL JF Processed By: YL	Partly Cloudy	49 282408, -123.141440	Micromot	BikeMM	From East	Bike Path	7:30	0	68	8 AM Peak
8/27/2022	7:00:00 AM	CSC_Seawall@1500Beach	YL JF Processed By: YL	Partly Cloudy	49 282408, -123.141440	Micromot	BikeMM	From East	Bike Path	7:35	0	72	8 AM Peak
8/27/2022	7:00:00 AM	CSC_Seawall@1500Beach	YL JF Processed By: YL	Partly Cloudy	49 282408, -123.141440	Micromot	BikeMM	From East	Bike Path	7:40	0	79	6 AM Peak
8/27/2022	7:00:00 AM	CSC_Seawall@1500Beach	YL JF Processed By: YL	Partly Cloudy	49 282408, -123.141440	Micromot	BikeMM	From East	Bike Path	7:45	0	84	78
8/27/2022	7:00:00 AM	CSC_Seawall@1500Beach	YL JF Processed By: YL	Partly Cloudy	49 282408, -123.141440	Micromot	BikeMM	From East	Bike Path	7:50	0	88	5 AM Peak
8/27/2022	7:00:00 AM	CSC_Seawall@1500Beach	YL JF Processed By: YL	Partly Cloudy	49 282408, -123.141440	Micromot	BikeMM	From East	Bike Path	7:55	0	93	4 AM Peak
8/27/2022	7:00:00 AM	CSC_Seawall@1500Beach	YL JF Processed By: YL	Partly Cloudy	49 282408, -123.141440	Micromot	BikeMM	From East	Bike Path	8:00	0	107	104 AM Peak
8/27/2022	7:00:00 AM	CSC_Seawall@1500Beach	YL JF Processed By: YL	Partly Cloudy	49 282408, -123.141440	Micromot	BikeMM	From East	Bike Path	8:05	0	124	124 AM Peak
8/27/2022	7:00:00 AM	CSC_Seawall@1500Beach	YL JF Processed By: YL	Partly Cloudy	49 282408, -123.141440	Micromot	BikeMM	From East	Bike Path	8:10	0	121	121 AM Peak
8/27/2022	7:00:00 AM	CSC_Seawall@1500Beach	YL JF Processed By: YL	Partly Cloudy	49 282408, -123.141440	Micromot	BikeMM	From East	Bike Path	8:15	0	125	125 AM Peak
8/27/2022	7:00:00 AM	CSC_Seawall@1500Beach	YL JF Processed By: YL	Partly Cloudy	49 282408, -123.141440	Micromot	BikeMM	From East	Bike Path	8:20	0	140	140 AM Peak
8/27/2022	7:00:00 AM	CSC_Seawall@1500Beach	YL JF Processed By: YL	Partly Cloudy	49 282408, -123.141440	Micromot	BikeMM	From East	Bike Path	8:25	0	137	137 AM Peak
8/27/2022	7:00:00 AM	CSC_Seawall@1500Beach	YL JF Processed By: YL	Partly Cloudy	49 282408, -123.141440	Micromot	BikeMM	From East	Bike Path	8:30	0	148	148 AM Peak
8/27/2022	7:00:00 AM	CSC_Seawall@1500Beach	YL JF Processed By: YL	Partly Cloudy	49 282408, -123.141440	Micromot	BikeMM	From East	Bike Path	8:35	0	165	164 AM Peak
8/27/2022	7:00:00 AM	CSC_Seawall@1500Beach	YL JF Processed By: YL	Partly Cloudy	49 282408, -123.141440	Micromot	BikeMM	From East	Bike Path	8:40	0	188	188 AM Peak
8/27/2022	7:00:00 AM	CSC_Seawall@1500Beach	YL JF Processed By: YL	Partly Cloudy	49 282408, -123.141440	Micromot	BikeMM	From East	Bike Path	8:45	0	195	195 AM Peak
8/27/2022	7:00:00 AM	CSC_Seawall@1500Beach	YL JF Processed By: YL	Partly Cloudy	49 282408, -123.141440	Micromot	BikeMM	From East	Bike Path	8:50	0	217	217 AM Peak
8/27/2022	7:00:00 AM	CSC_Seawall@1500Beach	YL JF Processed By: YL	Partly Cloudy	49 282408, -123.141440	Micromot	BikeMM	From East	Bike Path	8:55	0	251	251 AM Peak
8/27/2022	7:00:00 AM	CSC_Seawall@1500Beach	YL JF Processed By: YL	Partly Cloudy	49 282408, -123.141440	Micromot	BikeMM	From East	Bike Path	9:00	0	275	275 AM Peak
8/27/2022	7:00:00 AM	CSC_Seawall@1500Beach	YL JF Processed By: YL	Partly Cloudy	49 282408, -123.141440	Micromot	BikeMM	From East	Bike Path	9:05	0	317	317 AM Peak
8/27/2022	7:00:00 AM	CSC_Seawall@1500Beach	YL JF Processed By: YL	Partly Cloudy	49 282408, -123.141440	Micromot	BikeMM	From East	Bike Path	9:10	0	329	324
8/27/2022	7:00:00 AM	CSC_Seawall@1500Beach	YL JF Processed By: YL	Partly Cloudy	49 282408, -123.141440	Micromot	BikeMM	From East	Bike Path	9:15	0	349	344
8/27/2022	7:00:00 AM	CSC_Seawall@1500Beach	YL JF Processed By: YL	Partly Cloudy	49 282408, -123.141440	Micromot	BikeMM	From East	Bike Path	9:20	0	364	358
8/27/2022	7:00:00 AM	CSC_Seawall@1500Beach	YL JF Processed By: YL	Partly Cloudy	49 282408, -123.141440	Micromot	BikeMM	From East	Bike Path	9:25	0	388	382
8/27/2022	7:00:00 AM	CSC_Seawall@1500Beach	YL JF Processed By: YL	Partly Cloudy	49 282408, -123.141440	Micromot	BikeMM	From East	Bike Path	9:30	0	404	408
8/27/2022	7:00:00 AM	CSC_Seawall@1500Beach	YL JF Processed By: YL	Partly Cloudy	49 282408, -123.141440	Micromot	BikeMM	From East	Bike Path	9:35	0	415	418
8/27/2022	7:00:00 AM	CSC_Seawall@1500Beach	YL JF Processed By: YL	Partly Cloudy	49 282408, -123.141440	Micromot	BikeMM	From East	Bike Path	9:40	0	421	410
8/27/2022	7:00:00 AM	CSC_Seawall@1500Beach	YL JF Processed By: YL	Partly Cloudy	49 282408, -123.141440	Micromot	BikeMM	From East	Bike Path	9:45	0	447	435
8/27/2022	7:00:00 AM	CSC_Seawall@1500Beach	YL JF Processed By: YL	Partly Cloudy	49 282408, -123.141440	Micromot	BikeMM	From East	Bike Path	9:50	0	446	436
8/27/2022	7:00:00 AM	CSC_Seawall@1500Beach	YL JF Processed By: YL	Partly Cloudy	49 282408, -123.141440	Micromot	BikeMM	From East	Bike Path	9:55	0	457	444
8/27/2022	7:00:00 AM	CSC_Seawall@1500Beach	YL JF Processed By: YL	Partly Cloudy	49 282408, -123.141440	Micromot	BikeMM	From East	Bike Path	10:00	0	479	457
8/27/2022	7:00:00 AM	CSC_Seawall@1500Beach	YL JF Processed By: YL	Partly Cloudy	49 282408, -123.141440	Micromot	BikeMM	From East	Bike Path	10:05	0	459	433
8/27/2022	7:00:00 AM	CSC_Seawall@1500Beach	YL JF Processed By: YL	Partly Cloudy	49 282408, -123.141440	Micromot	BikeMM	From East	Bike Path	10:10	0	457	430
8/27/2022	7:00:00 AM	CSC_Seawall@1500Beach	YL JF Processed By: YL	Partly Cloudy	49 282408, -123.141440	Micromot	BikeMM	From East	Bike Path	10:15	0	459	424
8/27/2022	7:00:00 AM	CSC_Seawall@1500Beach	YL JF Processed By: YL	Partly Cloudy	49 282408, -123.141440	Micromot	BikeMM	From East	Bike Path	10:20	0	482	450
8/27/2022	7:00:00 AM	CSC_Seawall@1500Beach	YL JF Processed By: YL	Partly Cloudy	49 282408, -123.141440	Micromot	BikeMM	From East	Bike Path	10:25	0	469	436
8/27/2022	7:00:00 AM	CSC_Seawall@1500Beach	YL JF Processed By: YL	Partly Cloudy	49 282408, -123.141440	Micromot	BikeMM	From East	Bike Path	10:30	0	480	447
8/27/2022	7:00:00 AM	CSC_Seawall@1500Beach	YL JF Processed By: YL	Partly Cloudy	49 282408, -123.141440	Micromot	BikeMM	From East	Bike Path	10:35	0	500	468
8/27/2022	7:00:00 AM	CSC_Seawall@1500Beach	YL JF Processed By: YL	Partly Cloudy	49 282408, -123.141440	Micromot	BikeMM	From East	Bike Path	10:40	0	509	482
8/27/2022	7:00:00 AM	CSC_Seawall@1500Beach	YL JF Processed By: YL	Partly Cloudy	49 282408, -123.141440	Micromot	BikeMM	From East	Bike Path	10:45	0	513	487
8/27/2022	7:00:00 AM	CSC_Seawall@1500Beach	YL JF Processed By: YL	Partly Cloudy	49 282408, -123.141440	Micromot	BikeMM	From East	Bike Path	10:50	0	524	500
8/27/2022	7:00:00 AM	CSC_Seawall@1500Beach	YL JF Processed By: YL	Partly Cloudy	49 282408, -123.141440	Micromot	BikeMM	From East	Bike Path	10:55	0	524	504
8/27/2022	7:00:00 AM	CSC_Seawall@1500Beach	YL JF Processed By: YL	Partly Cloudy	49 282408, -123.141440	Micromot	BikeMM	From East	Bike Path	11:00	0	492	482
8/27/2022	7:00:00 AM	CSC_Seawall@1500Beach	YL JF Processed By: YL	Partly Cloudy	49 282408, -123.141440	Micromot	BikeMM	From East	Bike Path	11:05	0	525	529
8/27/2022	7:00:00 AM	CSC_Seawall@1500Beach	YL JF Processed By: YL	Partly Cloudy	49 282408, -123.141440	Micromot	BikeMM	From East	Bike Path	11:10	0	500	524
8/27/2022	7:00:00 AM	CSC_Seawall@1500Beach	YL JF Processed By: YL	Partly Cloudy	49 282408, -123.141440	Micromot	BikeMM	From East	Bike Path	11:15	0	529	506
8/27/2022	7:00:00 AM	CSC_Seawall@1500Beach	YL JF Processed By: YL	Partly Cloudy	49 282408, -123.141440	Micromot	BikeMM	From East	Bike Path	11:20	0	537	507
8/27/2022	7:00:00 AM	CSC_Seawall@1500Beach	YL JF Processed By: YL	Partly Cloudy	49 282408, -123.141440	Micromot	BikeMM	From East	Bike Path	11:25	0	533	509
8/27/2022	7:00:00 AM	CSC_Seawall@1500Beach	YL JF Processed By: YL	Partly Cloudy	49 282408, -123.141440	Micromot	BikeMM	From East	Bike Path	11:30	0	549	511
8/27/2022	7:00:00 AM	CSC_Seawall@1500Beach	YL JF Processed By: YL	Partly Cloudy	49 282408, -123.141440	Micromot	BikeMM	From East	Bike Path	11:35	0	551	510
8/27/2022	7:00:00 AM	CSC_Seawall@1500Beach	YL JF Processed By: YL	Partly Cloudy	49 282408, -123.141440	Micromot	BikeMM	From East	Bike Path	11:40	0	527	482
8/27/2022	7:00:00 AM	CSC_Seawall@1500Beach	YL JF Processed By: YL	Partly Cloudy	49 282408, -123.141440	Micromot	BikeMM	From East	Bike Path	11:45	0	532	484
8/27/2022	7:00:00 AM	CSC_Seawall@1500Beach	YL JF Processed By: YL	Partly Cloudy	49 282408, -123.141440	Micromot	BikeMM	From East	Bike Path	11:50	0	539	487
8/27/2022	7:00:00 AM	CSC_Seawall@1500Beach	YL JF Processed By: YL	Partly Cloudy	49 282408, -123.141440	Micromot	BikeMM	From East	Bike Path	11:55	0	532	475
8/27/2022	7:00:00 AM	CSC_Seawall@1500Beach	YL JF Processed By: YL	Partly Cloudy	49 282408, -123.141440	Micromot	BikeMM	From East	Bike Path	12:00	0	522	469
8/27/2022	7:00:00 AM	CSC_Seawall@1500Beach	YL JF Processed By: YL	Partly Cloudy	49 282408, -123.141440	Micromot	BikeMM	From East	Bike Path	12:05	0	511	458
8/27/2022	7:00:00 AM	CSC_Seawall@1500Beach	YL JF Processed By: YL	Partly Cloudy	49 282408, -123.141440	Micromot	BikeMM	From East	Bike Path	12:10	0	515	503
8/27/2022	7:00:00 AM	CSC_Seawall@1500Beach	YL JF Processed By: YL	Partly Cloudy	49 282408, -123.141440	Micromot	BikeMM	From East	Bike Path	12:15	0	538	516
8/27/2022	7:00:00 AM	CSC_Seawall@1500Beach	YL JF Processed By: YL	Partly Cloudy	49 282408, -123.141440	Micromot	BikeMM	From East	Bike Path	12:20	0	511	458
8/27/2022	7:00:00 AM	CSC_Seawall@1500Beach	YL JF Processed By: YL	Partly Cloudy	49 282408, -123.141440	Micromot	BikeMM	From East	Bike Path	12:25	0	517	



8/27/2022	7:00:00 AM	CSC_Seawall@1500Beach	YL, IF Processed By: YL	Partly Cloudy	49.282408, -123.141440	Micromob BikeMM	From East	Bike Path	17:50	0	633	PM Peak	590	PM Peak	43
8/27/2022	7:00:00 AM	CSC_Seawall@1500Beach	YL, IF Processed By: YL	Partly Cloudy	49.282408, -123.141440	Micromob BikeMM	From East	Bike Path	17:55	0	600		558		42
8/27/2022	7:00:00 AM	CSC_Seawall@1500Beach	YL, IF Processed By: YL	Partly Cloudy	49.282408, -123.141440	Micromob BikeMM	From East	Bike Path	18:00	2	612		560		52
8/27/2022	7:00:00 AM	CSC_Seawall@1500Beach	YL, IF Processed By: YL	Partly Cloudy	49.282408, -123.141440	Micromob BikeMM	From East	Bike Path	18:05	0	571		522		49
8/27/2022	7:00:00 AM	CSC_Seawall@1500Beach	YL, IF Processed By: YL	Partly Cloudy	49.282408, -123.141440	Micromob BikeMM	From East	Bike Path	18:10	0	528		472		47
8/27/2022	7:00:00 AM	CSC_Seawall@1500Beach	YL, IF Processed By: YL	Partly Cloudy	49.282408, -123.141440	Micromob BikeMM	From East	Bike Path	18:15	0	474		431		43
8/27/2022	7:00:00 AM	CSC_Seawall@1500Beach	YL, IF Processed By: YL	Partly Cloudy	49.282408, -123.141440	Micromob BikeMM	From East	Bike Path	18:20	0	428		397		31
8/27/2022	7:00:00 AM	CSC_Seawall@1500Beach	YL, IF Processed By: YL	Partly Cloudy	49.282408, -123.141440	Micromob BikeMM	From East	Bike Path	18:25	0	383		352		31
8/27/2022	7:00:00 AM	CSC_Seawall@1500Beach	YL, IF Processed By: YL	Partly Cloudy	49.282408, -123.141440	Micromob BikeMM	From East	Bike Path	18:30	1	337		306		31
8/27/2022	7:00:00 AM	CSC_Seawall@1500Beach	YL, IF Processed By: YL	Partly Cloudy	49.282408, -123.141440	Micromob BikeMM	From East	Bike Path	18:35	0	278		256		31
8/27/2022	7:00:00 AM	CSC_Seawall@1500Beach	YL, IF Processed By: YL	Partly Cloudy	49.282408, -123.141440	Micromob BikeMM	From East	Bike Path	18:40	0	224		204		20
8/27/2022	7:00:00 AM	CSC_Seawall@1500Beach	YL, IF Processed By: YL	Partly Cloudy	49.282408, -123.141440	Micromob BikeMM	From East	Bike Path	18:45	0	169		152		17
8/27/2022	7:00:00 AM	CSC_Seawall@1500Beach	YL, IF Processed By: YL	Partly Cloudy	49.282408, -123.141440	Micromob BikeMM	From East	Bike Path	18:50	0	106		90		16
8/27/2022	7:00:00 AM	CSC_Seawall@1500Beach	YL, IF Processed By: YL	Partly Cloudy	49.282408, -123.141440	Micromob BikeMM	From East	Bike Path	18:55	0	79		50		11
8/27/2022	7:00:00 AM	CSC_Seawall@1500Beach	YL, IF Processed By: YL	Partly Cloudy	49.282408, -123.141440	Micromob BikeMM	From East	Ped Path	7:00	2	38		28		10
8/27/2022	7:00:00 AM	CSC_Seawall@1500Beach	YL, IF Processed By: YL	Partly Cloudy	49.282408, -123.141440	Micromob BikeMM	From East	Ped Path	7:05	0	43		33		10
8/27/2022	7:00:00 AM	CSC_Seawall@1500Beach	YL, IF Processed By: YL	Partly Cloudy	49.282408, -123.141440	Micromob BikeMM	From East	Ped Path	7:10	0	46		38		8
8/27/2022	7:00:00 AM	CSC_Seawall@1500Beach	YL, IF Processed By: YL	Partly Cloudy	49.282408, -123.141440	Micromob BikeMM	From East	Ped Path	7:15	0	49		43		6
8/27/2022	7:00:00 AM	CSC_Seawall@1500Beach	YL, IF Processed By: YL	Partly Cloudy	49.282408, -123.141440	Micromob BikeMM	From East	Ped Path	7:20	0	58		51		7
8/27/2022	7:00:00 AM	CSC_Seawall@1500Beach	YL, IF Processed By: YL	Partly Cloudy	49.282408, -123.141440	Micromob BikeMM	From East	Ped Path	7:25	0	68		68		8
8/27/2022	7:00:00 AM	CSC_Seawall@1500Beach	YL, IF Processed By: YL	Partly Cloudy	49.282408, -123.141440	Micromob BikeMM	From East	Ped Path	7:30	0	78		78		8
8/27/2022	7:00:00 AM	CSC_Seawall@1500Beach	YL, IF Processed By: YL	Partly Cloudy	49.282408, -123.141440	Micromob BikeMM	From East	Ped Path	7:35	0	62		64		8
8/27/2022	7:00:00 AM	CSC_Seawall@1500Beach	YL, IF Processed By: YL	Partly Cloudy	49.282408, -123.141440	Micromob BikeMM	From East	Ped Path	7:40	0	71		73		6
8/27/2022	7:00:00 AM	CSC_Seawall@1500Beach	YL, IF Processed By: YL	Partly Cloudy	49.282408, -123.141440	Micromob BikeMM	From East	Ped Path	7:45	0	84		78		6
8/27/2022	7:00:00 AM	CSC_Seawall@1500Beach	YL, IF Processed By: YL	Partly Cloudy	49.282408, -123.141440	Micromob BikeMM	From East	Ped Path	7:50	0	88		83		5
8/27/2022	7:00:00 AM	CSC_Seawall@1500Beach	YL, IF Processed By: YL	Partly Cloudy	49.282408, -123.141440	Micromob BikeMM	From East	Ped Path	7:55	0	93		89		4
8/27/2022	7:00:00 AM	CSC_Seawall@1500Beach	YL, IF Processed By: YL	Partly Cloudy	49.282408, -123.141440	Micromob BikeMM	From East	Ped Path	8:00	0	107	AM Peak	104	AM Peak	3
8/27/2022	7:00:00 AM	CSC_Seawall@1500Beach	YL, IF Processed By: YL	Partly Cloudy	49.282408, -123.141440	Micromob BikeMM	From East	Ped Path	8:05	0	124	AM Peak	121	AM Peak	3
8/27/2022	7:00:00 AM	CSC_Seawall@1500Beach	YL, IF Processed By: YL	Partly Cloudy	49.282408, -123.141440	Micromob BikeMM	From East	Ped Path	8:10	0	128	AM Peak	125	AM Peak	3
8/27/2022	7:00:00 AM	CSC_Seawall@1500Beach	YL, IF Processed By: YL	Partly Cloudy	49.282408, -123.141440	Micromob BikeMM	From East	Ped Path	8:15	0	140	AM Peak	137	AM Peak	3
8/27/2022	7:00:00 AM	CSC_Seawall@1500Beach	YL, IF Processed By: YL	Partly Cloudy	49.282408, -123.141440	Micromob BikeMM	From East	Ped Path	8:20	1	148	AM Peak	146	AM Peak	2
8/27/2022	7:00:00 AM	CSC_Seawall@1500Beach	YL, IF Processed By: YL	Partly Cloudy	49.282408, -123.141440	Micromob BikeMM	From East	Ped Path	8:25	0	165	AM Peak	164	AM Peak	3
8/27/2022	7:00:00 AM	CSC_Seawall@1500Beach	YL, IF Processed By: YL	Partly Cloudy	49.282408, -123.141440	Micromob BikeMM	From East	Ped Path	8:30	0	191	AM Peak	188	AM Peak	3
8/27/2022	7:00:00 AM	CSC_Seawall@1500Beach	YL, IF Processed By: YL	Partly Cloudy	49.282408, -123.141440	Micromob BikeMM	From East	Ped Path	8:35	1	199	AM Peak	195	AM Peak	4
8/27/2022	7:00:00 AM	CSC_Seawall@1500Beach	YL, IF Processed By: YL	Partly Cloudy	49.282408, -123.141440	Micromob BikeMM	From East	Ped Path	8:40	0	217	AM Peak	214	AM Peak	3
8/27/2022	7:00:00 AM	CSC_Seawall@1500Beach	YL, IF Processed By: YL	Partly Cloudy	49.282408, -123.141440	Micromob BikeMM	From East	Ped Path	8:45	0	251	AM Peak	246	AM Peak	5
8/27/2022	7:00:00 AM	CSC_Seawall@1500Beach	YL, IF Processed By: YL	Partly Cloudy	49.282408, -123.141440	Micromob BikeMM	From East	Ped Path	8:50	0	275	AM Peak	270	AM Peak	5
8/27/2022	7:00:00 AM	CSC_Seawall@1500Beach	YL, IF Processed By: YL	Partly Cloudy	49.282408, -123.141440	Micromob BikeMM	From East	Ped Path	8:55	0	313	AM Peak	308	AM Peak	5
8/27/2022	7:00:00 AM	CSC_Seawall@1500Beach	YL, IF Processed By: YL	Partly Cloudy	49.282408, -123.141440	Micromob BikeMM	From East	Ped Path	9:00	0	329		324		5
8/27/2022	7:00:00 AM	CSC_Seawall@1500Beach	YL, IF Processed By: YL	Partly Cloudy	49.282408, -123.141440	Micromob BikeMM	From East	Ped Path	9:05	0	349		344		5
8/27/2022	7:00:00 AM	CSC_Seawall@1500Beach	YL, IF Processed By: YL	Partly Cloudy	49.282408, -123.141440	Micromob BikeMM	From East	Ped Path	9:10	0	364		358		6
8/27/2022	7:00:00 AM	CSC_Seawall@1500Beach	YL, IF Processed By: YL	Partly Cloudy	49.282408, -123.141440	Micromob BikeMM	From East	Ped Path	9:15	0	380		372		6
8/27/2022	7:00:00 AM	CSC_Seawall@1500Beach	YL, IF Processed By: YL	Partly Cloudy	49.282408, -123.141440	Micromob BikeMM	From East	Ped Path	9:20	0	404		398		6
8/27/2022	7:00:00 AM	CSC_Seawall@1500Beach	YL, IF Processed By: YL	Partly Cloudy	49.282408, -123.141440	Micromob BikeMM	From East	Ped Path	9:25	0	421		408		7
8/27/2022	7:00:00 AM	CSC_Seawall@1500Beach	YL, IF Processed By: YL	Partly Cloudy	49.282408, -123.141440	Micromob BikeMM	From East	Ped Path	9:30	0	415		410		11
8/27/2022	7:00:00 AM	CSC_Seawall@1500Beach	YL, IF Processed By: YL	Partly Cloudy	49.282408, -123.141440	Micromob BikeMM	From East	Ped Path	9:35	0	447		435		13
8/27/2022	7:00:00 AM	CSC_Seawall@1500Beach	YL, IF Processed By: YL	Partly Cloudy	49.282408, -123.141440	Micromob BikeMM	From East	Ped Path	9:40	0	451		436		15
8/27/2022	7:00:00 AM	CSC_Seawall@1500Beach	YL, IF Processed By: YL	Partly Cloudy	49.282408, -123.141440	Micromob BikeMM	From East	Ped Path	9:45	0	457		444		13
8/27/2022	7:00:00 AM	CSC_Seawall@1500Beach	YL, IF Processed By: YL	Partly Cloudy	49.282408, -123.141440	Micromob BikeMM	From East	Ped Path	9:50	0	479		457		22
8/27/2022	7:00:00 AM	CSC_Seawall@1500Beach	YL, IF Processed By: YL	Partly Cloudy	49.282408, -123.141440	Micromob BikeMM	From East	Ped Path	9:55	0	490		463		26
8/27/2022	7:00:00 AM	CSC_Seawall@1500Beach	YL, IF Processed By: YL	Partly Cloudy	49.282408, -123.141440	Micromob BikeMM	From East	Ped Path	10:00	0	460		430		30
8/27/2022	7:00:00 AM	CSC_Seawall@1500Beach	YL, IF Processed By: YL	Partly Cloudy	49.282408, -123.141440	Micromob BikeMM	From East	Ped Path	10:05	0	457		424		33
8/27/2022	7:00:00 AM	CSC_Seawall@1500Beach	YL, IF Processed By: YL	Partly Cloudy	49.282408, -123.141440	Micromob BikeMM	From East	Ped Path	10:10	0	482		450		32
8/27/2022	7:00:00 AM	CSC_Seawall@1500Beach	YL, IF Processed By: YL	Partly Cloudy	49.282408, -123.141440	Micromob BikeMM	From East	Ped Path	10:15	0	469		436		32
8/27/2022	7:00:00 AM	CSC_Seawall@1500Beach	YL, IF Processed By: YL	Partly Cloudy	49.282408, -123.141440	Micromob BikeMM	From East	Ped Path	10:20	0	500		467		33
8/27/2022	7:00:00 AM	CSC_Seawall@1500Beach	YL, IF Processed By: YL	Partly Cloudy	49.282408, -123.141440	Micromob BikeMM	From East	Ped Path	10:25	0	500		468		32
8/27/2022	7:00:00 AM	CSC_Seawall@1500Beach	YL, IF Processed By: YL	Partly Cloudy	49.282408, -123.141440	Micromob BikeMM	From East	Ped Path	10:30	0	509		482		27
8/27/2022	7:00:00 AM	CSC_Seawall@1500Beach	YL, IF Processed By: YL	Partly Cloudy	49.282408, -123.141440	Micromob BikeMM	From East	Ped Path	10:35	0	513		487		26
8/27/2022	7:00:00 AM	CSC_Seawall@1500Beach	YL, IF Processed By: YL	Partly Cloudy	49.282408, -123.141440	Micromob BikeMM	From East	Ped Path	10:40	0	524		500		24
8/27/2022	7:00:00 AM	CSC_Seawall@1500Beach	YL, IF Processed By: YL	Partly Cloudy	49.282408, -123.141440	Micromob BikeMM	From East	Ped Path	10:45	0	519		492		21
8/27/2022	7:00:00 AM	CSC_Seawall@1500Beach	YL, IF Processed By: YL	Partly Cloudy	49.282408, -123.141440	Micromob BikeMM	From East	Ped Path	10:50	0	524		494		25
8/27/2022	7:00:00 AM	CSC_Seawall@1500Beach	YL, IF Processed By: YL	Partly Cloudy	49.282408, -123.141440	Micromob BikeMM	From East	Ped Path	10:55	0	524		500		24
8/27/2022	7:00:00 AM	CSC_Seawall@1500Beach	YL, IF Processed By: YL	Partly Cloudy	49.282408, -123.141440	Micromob BikeMM	From East	Ped Path	11:00	0	529		506		23
8/27/2022	7:00:00 AM	CSC_Seawall@1500Beach	YL, IF Processed By: YL	Partly Cloudy	49.282408, -123.141440	Micromob BikeMM	From East	Ped Path	11:05	0	537		507		21
8/27/2022	7:00:00 AM	CSC_Seawall@1500Beach	YL, IF Processed By: YL	Partly Cloudy	49.282408, -123.141440	Micromob BikeMM	From East	Ped Path	11:10	0	532		497		35
8/27/2022	7:00:00 AM	CSC_Seawall@1500Beach	YL, IF Processed By: YL	Partly Cloudy	49.282408, -123.141440	Micromob BikeMM	From East	Ped Path	11:15	0	549		511		38
8/27/2022	7:00:00 AM	CSC_Seawall@1500Beach	YL, IF Processed By: YL	Partly Cloudy	49.282408, -123.141440	Micromob BikeMM	From East	Ped Path	11:20	0	551		510		41
8/27/2022	7:00:00 AM	CSC_Seawall@1500Beach	YL, IF Processed By: YL	Partly Cloudy	49.282408, -123.141440	Micromob BikeMM	From East	Ped Path	11:25	0	527		482		45
8/27/2022	7:00:00 AM	CSC_Seawall@1500Beach	YL, IF Processed By: YL	Partly Cloudy	49.282408, -123.141440	Micromob BikeMM	From East	Ped Path	11:30	0	530		485		48
8/27/2022	7:00:00 AM	CSC_Seawall@1500Beach	YL, IF Processed By: YL	Partly Cloudy	49.282408, -123.141440	Micromob BikeMM	From East	Ped Path	11:35	0	539		487		57
8/27/2022	7:00:00 AM	CSC_Seawall@1500Beach	YL, IF Processed By: YL	Partly Cloudy	49.282408, -123.141440	Micromob BikeMM	From East	Ped Path	11:40	0	532		527		52
8/27/2022	7:00:00 AM	CSC_Seawall@1500Beach	YL, IF Processed By: YL	Partly Cloudy	49.282408, -123.141440	Micromob BikeMM	From East	Ped Path	11:45	0	522		469		53
8/27/2022	7:00:00 AM	CSC_Seawall@1500Beach	YL, IF Processed By: YL	Partly Cloudy	49.282408, -123.141440	Micromob BikeMM	From East	Ped Path	11:50	0	531		498		52
8/27/2022	7:00:00 AM	CSC_Seawall@1500Beach	YL, IF Processed By: YL	Partly Cloudy	49.282408, -123.141440	Micromob BikeMM	From East	Ped Path	11:55	0	534		523		62
8/27/2022	7:00:00 AM	CSC_Seawall@1													



8/27/2022	7:00:00 AM	CSC_Seawall@1500Beach	YL IF Processed By: YL	Partly Cloudy	49 282408, -123.141440	Micromet: BikeMM	From East	Ped Path	17.45	0	622	PM Peak	575	PM Peak	47
8/27/2022	7:00:00 AM	CSC_Seawall@1500Beach	YL IF Processed By: YL	Partly Cloudy	49 282408, -123.141440	Micromet: BikeMM	From East	Ped Path	17.50	1	633	PM Peak	590	PM Peak	43
8/27/2022	7:00:00 AM	CSC_Seawall@1500Beach	YL IF Processed By: YL	Partly Cloudy	49 282408, -123.141440	Micromet: BikeMM	From East	Ped Path	17.55	0	600		558		42
8/27/2022	7:00:00 AM	CSC_Seawall@1500Beach	YL IF Processed By: YL	Partly Cloudy	49 282408, -123.141440	Micromet: BikeMM	From East	Ped Path	18.00	0	612		560		52
8/27/2022	7:00:00 AM	CSC_Seawall@1500Beach	YL IF Processed By: YL	Partly Cloudy	49 282408, -123.141440	Micromet: BikeMM	From East	Ped Path	18.05	0	571		512	52	PM Peak
8/27/2022	7:00:00 AM	CSC_Seawall@1500Beach	YL IF Processed By: YL	Partly Cloudy	49 282408, -123.141440	Micromet: BikeMM	From East	Ped Path	18.10	0	519		472		47
8/27/2022	7:00:00 AM	CSC_Seawall@1500Beach	YL IF Processed By: YL	Partly Cloudy	49 282408, -123.141440	Micromet: BikeMM	From East	Ped Path	18.15	0	474		431		43
8/27/2022	7:00:00 AM	CSC_Seawall@1500Beach	YL IF Processed By: YL	Partly Cloudy	49 282408, -123.141440	Micromet: BikeMM	From East	Ped Path	18.20	0	428		397		31
8/27/2022	7:00:00 AM	CSC_Seawall@1500Beach	YL IF Processed By: YL	Partly Cloudy	49 282408, -123.141440	Micromet: BikeMM	From East	Ped Path	18.25	0	383		352		31
8/27/2022	7:00:00 AM	CSC_Seawall@1500Beach	YL IF Processed By: YL	Partly Cloudy	49 282408, -123.141440	Micromet: BikeMM	From East	Ped Path	18.30	0	337		305		31
8/27/2022	7:00:00 AM	CSC_Seawall@1500Beach	YL IF Processed By: YL	Partly Cloudy	49 282408, -123.141440	Micromet: BikeMM	From East	Ped Path	18.35	0	279		256		23
8/27/2022	7:00:00 AM	CSC_Seawall@1500Beach	YL IF Processed By: YL	Partly Cloudy	49 282408, -123.141440	Micromet: BikeMM	From East	Ped Path	18.40	0	224		204		20
8/27/2022	7:00:00 AM	CSC_Seawall@1500Beach	YL IF Processed By: YL	Partly Cloudy	49 282408, -123.141440	Micromet: BikeMM	From East	Ped Path	18.45	0	169		152		17
8/27/2022	7:00:00 AM	CSC_Seawall@1500Beach	YL IF Processed By: YL	Partly Cloudy	49 282408, -123.141440	Micromet: BikeMM	From East	Ped Path	18.50	0	106		90		14
8/27/2022	7:00:00 AM	CSC_Seawall@1500Beach	YL IF Processed By: YL	Partly Cloudy	49 282408, -123.141440	Micromet: BikeMM	From East	Ped Path	18.55	0	61		51		11
8/27/2022	7:00:00 AM	CSC_Seawall@1500Beach	YL IF Processed By: YL	Partly Cloudy	49 282408, -123.141440	Micromet: BikeMM	From East	Paths Total	7.00		38		28		10
8/27/2022	7:00:00 AM	CSC_Seawall@1500Beach	YL IF Processed By: YL	Partly Cloudy	49 282408, -123.141440	Micromet: BikeMM	From East	Paths Total	7.05		43		33		10
8/27/2022	7:00:00 AM	CSC_Seawall@1500Beach	YL IF Processed By: YL	Partly Cloudy	49 282408, -123.141440	Micromet: BikeMM	From East	Paths Total	7.10		46		38		8
8/27/2022	7:00:00 AM	CSC_Seawall@1500Beach	YL IF Processed By: YL	Partly Cloudy	49 282408, -123.141440	Micromet: BikeMM	From East	Paths Total	7.15		49		43		7
8/27/2022	7:00:00 AM	CSC_Seawall@1500Beach	YL IF Processed By: YL	Partly Cloudy	49 282408, -123.141440	Micromet: BikeMM	From East	Paths Total	7.25		68		60		8
8/27/2022	7:00:00 AM	CSC_Seawall@1500Beach	YL IF Processed By: YL	Partly Cloudy	49 282408, -123.141440	Micromet: BikeMM	From East	Paths Total	7.30		68		60		8
8/27/2022	7:00:00 AM	CSC_Seawall@1500Beach	YL IF Processed By: YL	Partly Cloudy	49 282408, -123.141440	Micromet: BikeMM	From East	Paths Total	7.35		72		64		8
8/27/2022	7:00:00 AM	CSC_Seawall@1500Beach	YL IF Processed By: YL	Partly Cloudy	49 282408, -123.141440	Micromet: BikeMM	From East	Paths Total	7.40		79		73		6
8/27/2022	7:00:00 AM	CSC_Seawall@1500Beach	YL IF Processed By: YL	Partly Cloudy	49 282408, -123.141440	Micromet: BikeMM	From East	Paths Total	7.45		84		78		6
8/27/2022	7:00:00 AM	CSC_Seawall@1500Beach	YL IF Processed By: YL	Partly Cloudy	49 282408, -123.141440	Micromet: BikeMM	From East	Paths Total	7.50		88		83		5
8/27/2022	7:00:00 AM	CSC_Seawall@1500Beach	YL IF Processed By: YL	Partly Cloudy	49 282408, -123.141440	Micromet: BikeMM	From East	Paths Total	7.55		93		89		4
8/27/2022	7:00:00 AM	CSC_Seawall@1500Beach	YL IF Processed By: YL	Partly Cloudy	49 282408, -123.141440	Micromet: BikeMM	From East	Paths Total	8.00		107	AM Peak	104	AM Peak	
8/27/2022	7:00:00 AM	CSC_Seawall@1500Beach	YL IF Processed By: YL	Partly Cloudy	49 282408, -123.141440	Micromet: BikeMM	From East	Paths Total	8.05		124	AM Peak	121	AM Peak	3
8/27/2022	7:00:00 AM	CSC_Seawall@1500Beach	YL IF Processed By: YL	Partly Cloudy	49 282408, -123.141440	Micromet: BikeMM	From East	Paths Total	8.10		128	AM Peak	125	AM Peak	3
8/27/2022	7:00:00 AM	CSC_Seawall@1500Beach	YL IF Processed By: YL	Partly Cloudy	49 282408, -123.141440	Micromet: BikeMM	From East	Paths Total	8.15		140	AM Peak	137	AM Peak	3
8/27/2022	7:00:00 AM	CSC_Seawall@1500Beach	YL IF Processed By: YL	Partly Cloudy	49 282408, -123.141440	Micromet: BikeMM	From East	Paths Total	8.20		145	AM Peak	145	AM Peak	2
8/27/2022	7:00:00 AM	CSC_Seawall@1500Beach	YL IF Processed By: YL	Partly Cloudy	49 282408, -123.141440	Micromet: BikeMM	From East	Paths Total	8.25		165	AM Peak	164	AM Peak	1
8/27/2022	7:00:00 AM	CSC_Seawall@1500Beach	YL IF Processed By: YL	Partly Cloudy	49 282408, -123.141440	Micromet: BikeMM	From East	Paths Total	8.30		191	AM Peak	188	AM Peak	3
8/27/2022	7:00:00 AM	CSC_Seawall@1500Beach	YL IF Processed By: YL	Partly Cloudy	49 282408, -123.141440	Micromet: BikeMM	From East	Paths Total	8.35		195	AM Peak	195	AM Peak	4
8/27/2022	7:00:00 AM	CSC_Seawall@1500Beach	YL IF Processed By: YL	Partly Cloudy	49 282408, -123.141440	Micromet: BikeMM	From East	Paths Total	8.40		217	AM Peak	214	AM Peak	3
8/27/2022	7:00:00 AM	CSC_Seawall@1500Beach	YL IF Processed By: YL	Partly Cloudy	49 282408, -123.141440	Micromet: BikeMM	From East	Paths Total	8.45		246	AM Peak	246	AM Peak	5
8/27/2022	7:00:00 AM	CSC_Seawall@1500Beach	YL IF Processed By: YL	Partly Cloudy	49 282408, -123.141440	Micromet: BikeMM	From East	Paths Total	8.50		275	AM Peak	270	AM Peak	5
8/27/2022	7:00:00 AM	CSC_Seawall@1500Beach	YL IF Processed By: YL	Partly Cloudy	49 282408, -123.141440	Micromet: BikeMM	From East	Paths Total	8.55		313	AM Peak	308	AM Peak	5
8/27/2022	7:00:00 AM	CSC_Seawall@1500Beach	YL IF Processed By: YL	Partly Cloudy	49 282408, -123.141440	Micromet: BikeMM	From East	Paths Total	9.00		329		324		5
8/27/2022	7:00:00 AM	CSC_Seawall@1500Beach	YL IF Processed By: YL	Partly Cloudy	49 282408, -123.141440	Micromet: BikeMM	From East	Paths Total	9.05		344		344		5
8/27/2022	7:00:00 AM	CSC_Seawall@1500Beach	YL IF Processed By: YL	Partly Cloudy	49 282408, -123.141440	Micromet: BikeMM	From East	Paths Total	9.10		369		358		6
8/27/2022	7:00:00 AM	CSC_Seawall@1500Beach	YL IF Processed By: YL	Partly Cloudy	49 282408, -123.141440	Micromet: BikeMM	From East	Paths Total	9.15		388		382		6
8/27/2022	7:00:00 AM	CSC_Seawall@1500Beach	YL IF Processed By: YL	Partly Cloudy	49 282408, -123.141440	Micromet: BikeMM	From East	Paths Total	9.20		404		396		6
8/27/2022	7:00:00 AM	CSC_Seawall@1500Beach	YL IF Processed By: YL	Partly Cloudy	49 282408, -123.141440	Micromet: BikeMM	From East	Paths Total	9.25		415		408		7
8/27/2022	7:00:00 AM	CSC_Seawall@1500Beach	YL IF Processed By: YL	Partly Cloudy	49 282408, -123.141440	Micromet: BikeMM	From East	Paths Total	9.30		431		423		11
8/27/2022	7:00:00 AM	CSC_Seawall@1500Beach	YL IF Processed By: YL	Partly Cloudy	49 282408, -123.141440	Micromet: BikeMM	From East	Paths Total	9.35		447		435		12
8/27/2022	7:00:00 AM	CSC_Seawall@1500Beach	YL IF Processed By: YL	Partly Cloudy	49 282408, -123.141440	Micromet: BikeMM	From East	Paths Total	9.40		451		436		15
8/27/2022	7:00:00 AM	CSC_Seawall@1500Beach	YL IF Processed By: YL	Partly Cloudy	49 282408, -123.141440	Micromet: BikeMM	From East	Paths Total	9.45		457		444		13
8/27/2022	7:00:00 AM	CSC_Seawall@1500Beach	YL IF Processed By: YL	Partly Cloudy	49 282408, -123.141440	Micromet: BikeMM	From East	Paths Total	9.50		467		457		22
8/27/2022	7:00:00 AM	CSC_Seawall@1500Beach	YL IF Processed By: YL	Partly Cloudy	49 282408, -123.141440	Micromet: BikeMM	From East	Paths Total	9.55		493		433		43
8/27/2022	7:00:00 AM	CSC_Seawall@1500Beach	YL IF Processed By: YL	Partly Cloudy	49 282408, -123.141440	Micromet: BikeMM	From East	Paths Total	10.00		460		430		30
8/27/2022	7:00:00 AM	CSC_Seawall@1500Beach	YL IF Processed By: YL	Partly Cloudy	49 282408, -123.141440	Micromet: BikeMM	From East	Paths Total	10.05		457		424		33
8/27/2022	7:00:00 AM	CSC_Seawall@1500Beach	YL IF Processed By: YL	Partly Cloudy	49 282408, -123.141440	Micromet: BikeMM	From East	Paths Total	10.10		482		450		32
8/27/2022	7:00:00 AM	CSC_Seawall@1500Beach	YL IF Processed By: YL	Partly Cloudy	49 282408, -123.141440	Micromet: BikeMM	From East	Paths Total	10.15		469		436		47
8/27/2022	7:00:00 AM	CSC_Seawall@1500Beach	YL IF Processed By: YL	Partly Cloudy	49 282408, -123.141440	Micromet: BikeMM	From East	Paths Total	10.20		480		447		33
8/27/2022	7:00:00 AM	CSC_Seawall@1500Beach	YL IF Processed By: YL	Partly Cloudy	49 282408, -123.141440	Micromet: BikeMM	From East	Paths Total	10.25		500		468		32
8/27/2022	7:00:00 AM	CSC_Seawall@1500Beach	YL IF Processed By: YL	Partly Cloudy	49 282408, -123.141440	Micromet: BikeMM	From East	Paths Total	10.30		509		482		27
8/27/2022	7:00:00 AM	CSC_Seawall@1500Beach	YL IF Processed By: YL	Partly Cloudy	49 282408, -123.141440	Micromet: BikeMM	From East	Paths Total	10.35		513		487		26
8/27/2022	7:00:00 AM	CSC_Seawall@1500Beach	YL IF Processed By: YL	Partly Cloudy	49 282408, -123.141440	Micromet: BikeMM	From East	Paths Total	10.40		500		500		50
8/27/2022	7:00:00 AM	CSC_Seawall@1500Beach	YL IF Processed By: YL	Partly Cloudy	49 282408, -123.141440	Micromet: BikeMM	From East	Paths Total	10.45		521		492		29
8/27/2022	7:00:00 AM	CSC_Seawall@1500Beach	YL IF Processed By: YL	Partly Cloudy	49 282408, -123.141440	Micromet: BikeMM	From East	Paths Total	10.50		519		494		25
8/27/2022	7:00:00 AM	CSC_Seawall@1500Beach	YL IF Processed By: YL	Partly Cloudy	49 282408, -123.141440	Micromet: BikeMM	From East	Paths Total	10.55		524		500		24
8/27/2022	7:00:00 AM	CSC_Seawall@1500Beach	YL IF Processed By: YL	Partly Cloudy	49 282408, -123.141440	Micromet: BikeMM	From East	Paths Total	11.00		529		506		23
8/27/2022	7:00:00 AM	CSC_Seawall@1500Beach	YL IF Processed By: YL	Partly Cloudy	49 282408, -123.141440	Micromet: BikeMM	From East	Paths Total	11.05		537		507		30
8/27/2022	7:00:00 AM	CSC_Seawall@1500Beach	YL IF Processed By: YL	Partly Cloudy	49 282408, -123.141440	Micromet: BikeMM	From East	Paths Total	11.10		532		497		35
8/27/2022	7:00:00 AM	CSC_Seawall@1500Beach	YL IF Processed By: YL	Partly Cloudy	49 282408, -123.141440	Micromet: BikeMM	From East	Paths Total	11.15		549		511		38
8/27/2022	7:00:00 AM	CSC_Seawall@1500Beach	YL IF Processed By: YL	Partly Cloudy	49 282408, -123.141440	Micromet: BikeMM	From East	Paths Total	11.20		551		510		41
8/27/2022	7:00:00 AM	CSC_Seawall@1500Beach	YL IF Processed By: YL	Partly Cloudy	49 282408, -123.141440	Micromet: BikeMM	From East	Paths Total	11.25		527		482		52
8/27/2022	7:00:00 AM	CSC_Seawall@1500Beach	YL IF Processed By: YL	Partly Cloudy	49 282408, -123.141440	Micromet: BikeMM	From East	Paths Total	11.30		532		484		48
8/27/2022	7:00:00 AM	CSC_Seawall@1500Beach	YL IF Processed By: YL	Partly Cloudy	49 282408, -123.141440	Micromet: BikeMM	From East	Paths Total	11.35		539		487		52
8/27/2022	7:00:00 AM	CSC_Seawall@1500Beach	YL IF Processed By: YL	Partly Cloudy	49 282408, -123.141440	Micromet: BikeMM	From East	Paths Total	11.40		532		475		57
8/27/2022	7:00:00 AM	CSC_Seawall@1500Beach	YL IF Processed By: YL	Partly Cloudy	49 282408, -123.141440	Micromet: BikeMM	From East	Paths Total	11.45		525		469		52
8/27/2022	7:00:00 AM	CSC_Seawall@1500Beach	YL IF Processed By: YL	Partly Cloudy	49 282408, -123.141440	Micromet: BikeMM	From East	Paths Total	11.50		511		458		53
8/27/2022	7:00:00 AM	CSC_Seawall@1500Beach	YL IF Processed By: YL	Partly Cloudy	49 282408, -123.141440	Micromet: BikeMM	From East	Paths Total	11.55		534		472		62
8/27/2022	7:00:00 AM	CSC_Seawall@1500Beach	YL IF Processed By: YL	Partly Cloudy	49 282408, -123.141440	Micromet: BikeMM	From East	Paths Total	12.00		538				



8/27/2022	7:00:00 AM	CSC_Seawall@1500Beach	YL IF Processed By: YL	Partly Cloudy	49.282408, -123.141440	Micromob BikeMM	From East	Paths Total	17.40	0	608	PM Peak	560	PM Peak	48
8/27/2022	7:00:00 AM	CSC_Seawall@1500Beach	YL IF Processed By: YL	Partly Cloudy	49.282408, -123.141440	Micromob BikeMM	From East	Paths Total	17.45	0	622	PM Peak	575	PM Peak	47
8/27/2022	7:00:00 AM	CSC_Seawall@1500Beach	YL IF Processed By: YL	Partly Cloudy	49.282408, -123.141440	Micromob BikeMM	From East	Paths Total	17.50	0	633	PM Peak	590	PM Peak	43
8/27/2022	7:00:00 AM	CSC_Seawall@1500Beach	YL IF Processed By: YL	Partly Cloudy	49.282408, -123.141440	Micromob BikeMM	From East	Paths Total	17.55	0	600		558		42
8/27/2022	7:00:00 AM	CSC_Seawall@1500Beach	YL IF Processed By: YL	Partly Cloudy	49.282408, -123.141440	Micromob BikeMM	From East	Paths Total	18.00	0	613		560	PM Peak	49
8/27/2022	7:00:00 AM	CSC_Seawall@1500Beach	YL IF Processed By: YL	Partly Cloudy	49.282408, -123.141440	Micromob BikeMM	From East	Paths Total	18.05	0	571		522		49 PM Peak
8/27/2022	7:00:00 AM	CSC_Seawall@1500Beach	YL IF Processed By: YL	Partly Cloudy	49.282408, -123.141440	Micromob bikeMM	From East	Paths Total	18.10	0	519		472		47 PM Peak
8/27/2022	7:00:00 AM	CSC_Seawall@1500Beach	YL IF Processed By: YL	Partly Cloudy	49.282408, -123.141440	Micromob BikeMM	From East	Paths Total	18.15	0	474		431		43 PM Peak
8/27/2022	7:00:00 AM	CSC_Seawall@1500Beach	YL IF Processed By: YL	Partly Cloudy	49.282408, -123.141440	Micromob BikeMM	From East	Paths Total	18.20	0	428		397		31 PM Peak
8/27/2022	7:00:00 AM	CSC_Seawall@1500Beach	YL IF Processed By: YL	Partly Cloudy	49.282408, -123.141440	Micromob BikeMM	From East	Paths Total	18.25	0	381		352		21 PM Peak
8/27/2022	7:00:00 AM	CSC_Seawall@1500Beach	YL IF Processed By: YL	Partly Cloudy	49.282408, -123.141440	Micromob BikeMM	From East	Paths Total	18.30	0	337		306		31 PM Peak
8/27/2022	7:00:00 AM	CSC_Seawall@1500Beach	YL IF Processed By: YL	Partly Cloudy	49.282408, -123.141440	Micromob bikeMM	From East	Paths Total	18.35	0	279		256		23 PM Peak
8/27/2022	7:00:00 AM	CSC_Seawall@1500Beach	YL IF Processed By: YL	Partly Cloudy	49.282408, -123.141440	Micromob BikeMM	From East	Paths Total	18.40	0	224		204		20 PM Peak
8/27/2022	7:00:00 AM	CSC_Seawall@1500Beach	YL IF Processed By: YL	Partly Cloudy	49.282408, -123.141440	Micromob BikeMM	From East	Paths Total	18.45	0	169		153		15 PM Peak
8/27/2022	7:00:00 AM	CSC_Seawall@1500Beach	YL IF Processed By: YL	Partly Cloudy	49.282408, -123.141440	Micromob BikeMM	From East	Paths Total	18.50	0	106		90		16 PM Peak
8/27/2022	7:00:00 AM	CSC_Seawall@1500Beach	YL IF Processed By: YL	Partly Cloudy	49.282408, -123.141440	Micromob BikeMM	From East	Paths Total	18.55	0	61		50		11 PM Peak
8/27/2022	7:00:00 AM	CSC_Seawall@1500Beach	YL IF Processed By: YL	Partly Cloudy	49.282408, -123.141440	Micromob BikeMM	From West	Bike Path	7.00	0	38		28		10 AM Peak
8/27/2022	7:00:00 AM	CSC_Seawall@1500Beach	YL IF Processed By: YL	Partly Cloudy	49.282408, -123.141440	Micromob BikeMM	From West	Bike Path	7.05	0	43		33		10 AM Peak
8/27/2022	7:00:00 AM	CSC_Seawall@1500Beach	YL IF Processed By: YL	Partly Cloudy	49.282408, -123.141440	Micromob BikeMM	From West	Bike Path	7.10	0	49		38		9 AM Peak
8/27/2022	7:00:00 AM	CSC_Seawall@1500Beach	YL IF Processed By: YL	Partly Cloudy	49.282408, -123.141440	Micromob BikeMM	From West	Bike Path	7.15	0	49		43		6 AM Peak
8/27/2022	7:00:00 AM	CSC_Seawall@1500Beach	YL IF Processed By: YL	Partly Cloudy	49.282408, -123.141440	Micromob BikeMM	From West	Bike Path	7.20	0	58		51		7 AM Peak
8/27/2022	7:00:00 AM	CSC_Seawall@1500Beach	YL IF Processed By: YL	Partly Cloudy	49.282408, -123.141440	Micromob BikeMM	From West	Bike Path	7.25	0	68		60		8 AM Peak
8/27/2022	7:00:00 AM	CSC_Seawall@1500Beach	YL IF Processed By: YL	Partly Cloudy	49.282408, -123.141440	Micromob BikeMM	From West	Bike Path	7.30	0	79		69		9 AM Peak
8/27/2022	7:00:00 AM	CSC_Seawall@1500Beach	YL IF Processed By: YL	Partly Cloudy	49.282408, -123.141440	Micromob BikeMM	From West	Bike Path	7.35	0	72		64		8 AM Peak
8/27/2022	7:00:00 AM	CSC_Seawall@1500Beach	YL IF Processed By: YL	Partly Cloudy	49.282408, -123.141440	Micromob BikeMM	From West	Bike Path	7.40	0	79		73		6 AM Peak
8/27/2022	7:00:00 AM	CSC_Seawall@1500Beach	YL IF Processed By: YL	Partly Cloudy	49.282408, -123.141440	Micromob BikeMM	From West	Bike Path	7.45	0	84		78		6 AM Peak
8/27/2022	7:00:00 AM	CSC_Seawall@1500Beach	YL IF Processed By: YL	Partly Cloudy	49.282408, -123.141440	Micromob BikeMM	From West	Bike Path	7.50	0	88		83		5 AM Peak
8/27/2022	7:00:00 AM	CSC_Seawall@1500Beach	YL IF Processed By: YL	Partly Cloudy	49.282408, -123.141440	Micromob BikeMM	From West	Bike Path	7.55	0	91		89		4 AM Peak
8/27/2022	7:00:00 AM	CSC_Seawall@1500Beach	YL IF Processed By: YL	Partly Cloudy	49.282408, -123.141440	Micromob BikeMM	From West	Bike Path	8.00	0	107	AM Peak	104	AM Peak	3
8/27/2022	7:00:00 AM	CSC_Seawall@1500Beach	YL IF Processed By: YL	Partly Cloudy	49.282408, -123.141440	Micromob BikeMM	From West	Bike Path	8.05	0	124	AM Peak	121	AM Peak	3
8/27/2022	7:00:00 AM	CSC_Seawall@1500Beach	YL IF Processed By: YL	Partly Cloudy	49.282408, -123.141440	Micromob BikeMM	From West	Bike Path	8.10	0	128	AM Peak	125	AM Peak	3
8/27/2022	7:00:00 AM	CSC_Seawall@1500Beach	YL IF Processed By: YL	Partly Cloudy	49.282408, -123.141440	Micromob BikeMM	From West	Bike Path	8.15	0	140	AM Peak	137	AM Peak	3
8/27/2022	7:00:00 AM	CSC_Seawall@1500Beach	YL IF Processed By: YL	Partly Cloudy	49.282408, -123.141440	Micromob BikeMM	From West	Bike Path	8.20	0	148	AM Peak	146	AM Peak	2
8/27/2022	7:00:00 AM	CSC_Seawall@1500Beach	YL IF Processed By: YL	Partly Cloudy	49.282408, -123.141440	Micromob BikeMM	From West	Bike Path	8.25	0	165	AM Peak	164	AM Peak	1
8/27/2022	7:00:00 AM	CSC_Seawall@1500Beach	YL IF Processed By: YL	Partly Cloudy	49.282408, -123.141440	Micromob BikeMM	From West	Bike Path	8.30	0	191	AM Peak	188	AM Peak	3
8/27/2022	7:00:00 AM	CSC_Seawall@1500Beach	YL IF Processed By: YL	Partly Cloudy	49.282408, -123.141440	Micromob BikeMM	From West	Bike Path	8.35	0	199	AM Peak	195	AM Peak	4
8/27/2022	7:00:00 AM	CSC_Seawall@1500Beach	YL IF Processed By: YL	Partly Cloudy	49.282408, -123.141440	Micromob BikeMM	From West	Bike Path	8.40	0	217	AM Peak	214	AM Peak	5
8/27/2022	7:00:00 AM	CSC_Seawall@1500Beach	YL IF Processed By: YL	Partly Cloudy	49.282408, -123.141440	Micromob BikeMM	From West	Bike Path	8.45	0	251	AM Peak	246	AM Peak	5
8/27/2022	7:00:00 AM	CSC_Seawall@1500Beach	YL IF Processed By: YL	Partly Cloudy	49.282408, -123.141440	Micromob BikeMM	From West	Bike Path	8.50	0	275	AM Peak	270	AM Peak	5
8/27/2022	7:00:00 AM	CSC_Seawall@1500Beach	YL IF Processed By: YL	Partly Cloudy	49.282408, -123.141440	Micromob BikeMM	From West	Bike Path	8.55	0	313	AM Peak	308	AM Peak	5
8/27/2022	7:00:00 AM	CSC_Seawall@1500Beach	YL IF Processed By: YL	Partly Cloudy	49.282408, -123.141440	Micromob BikeMM	From West	Bike Path	9.00	0	329		324		5
8/27/2022	7:00:00 AM	CSC_Seawall@1500Beach	YL IF Processed By: YL	Partly Cloudy	49.282408, -123.141440	Micromob BikeMM	From West	Bike Path	9.05	0	364		358		6
8/27/2022	7:00:00 AM	CSC_Seawall@1500Beach	YL IF Processed By: YL	Partly Cloudy	49.282408, -123.141440	Micromob BikeMM	From West	Bike Path	9.10	0	364		358		6
8/27/2022	7:00:00 AM	CSC_Seawall@1500Beach	YL IF Processed By: YL	Partly Cloudy	49.282408, -123.141440	Micromob BikeMM	From West	Bike Path	9.15	0	388		382		6
8/27/2022	7:00:00 AM	CSC_Seawall@1500Beach	YL IF Processed By: YL	Partly Cloudy	49.282408, -123.141440	Micromob BikeMM	From West	Bike Path	9.20	0	404		398		6
8/27/2022	7:00:00 AM	CSC_Seawall@1500Beach	YL IF Processed By: YL	Partly Cloudy	49.282408, -123.141440	Micromob BikeMM	From West	Bike Path	9.25	0	415		408		6
8/27/2022	7:00:00 AM	CSC_Seawall@1500Beach	YL IF Processed By: YL	Partly Cloudy	49.282408, -123.141440	Micromob BikeMM	From West	Bike Path	9.30	0	421		410		11
8/27/2022	7:00:00 AM	CSC_Seawall@1500Beach	YL IF Processed By: YL	Partly Cloudy	49.282408, -123.141440	Micromob bikeMM	From West	Bike Path	9.35	0	447		435		12
8/27/2022	7:00:00 AM	CSC_Seawall@1500Beach	YL IF Processed By: YL	Partly Cloudy	49.282408, -123.141440	Micromob BikeMM	From West	Bike Path	9.40	1	451		436		15
8/27/2022	7:00:00 AM	CSC_Seawall@1500Beach	YL IF Processed By: YL	Partly Cloudy	49.282408, -123.141440	Micromob BikeMM	From West	Bike Path	9.45	0	479		444		11
8/27/2022	7:00:00 AM	CSC_Seawall@1500Beach	YL IF Processed By: YL	Partly Cloudy	49.282408, -123.141440	Micromob BikeMM	From West	Bike Path	9.50	0	479		457		22
8/27/2022	7:00:00 AM	CSC_Seawall@1500Beach	YL IF Processed By: YL	Partly Cloudy	49.282408, -123.141440	Micromob BikeMM	From West	Bike Path	9.55	0	459		433		26
8/27/2022	7:00:00 AM	CSC_Seawall@1500Beach	YL IF Processed By: YL	Partly Cloudy	49.282408, -123.141440	Micromob BikeMM	From West	Bike Path	10.00	0	460		430		30
8/27/2022	7:00:00 AM	CSC_Seawall@1500Beach	YL IF Processed By: YL	Partly Cloudy	49.282408, -123.141440	Micromob BikeMM	From West	Bike Path	10.05	0	457		424		33
8/27/2022	7:00:00 AM	CSC_Seawall@1500Beach	YL IF Processed By: YL	Partly Cloudy	49.282408, -123.141440	Micromob BikeMM	From West	Bike Path	10.10	0	469		456		33
8/27/2022	7:00:00 AM	CSC_Seawall@1500Beach	YL IF Processed By: YL	Partly Cloudy	49.282408, -123.141440	Micromob BikeMM	From West	Bike Path	10.15	0	469		436		33
8/27/2022	7:00:00 AM	CSC_Seawall@1500Beach	YL IF Processed By: YL	Partly Cloudy	49.282408, -123.141440	Micromob BikeMM	From West	Bike Path	10.20	0	480		447		33
8/27/2022	7:00:00 AM	CSC_Seawall@1500Beach	YL IF Processed By: YL	Partly Cloudy	49.282408, -123.141440	Micromob BikeMM	From West	Bike Path	10.25	0	500		468		33
8/27/2022	7:00:00 AM	CSC_Seawall@1500Beach	YL IF Processed By: YL	Partly Cloudy	49.282408, -123.141440	Micromob BikeMM	From West	Bike Path	10.30	0	509		482		27
8/27/2022	7:00:00 AM	CSC_Seawall@1500Beach	YL IF Processed By: YL	Partly Cloudy	49.282408, -123.141440	Micromob BikeMM	From West	Bike Path	10.35	0	513		487		27
8/27/2022	7:00:00 AM	CSC_Seawall@1500Beach	YL IF Processed By: YL	Partly Cloudy	49.282408, -123.141440	Micromob BikeMM	From West	Bike Path	10.40	0	524		500		24
8/27/2022	7:00:00 AM	CSC_Seawall@1500Beach	YL IF Processed By: YL	Partly Cloudy	49.282408, -123.141440	Micromob BikeMM	From West	Bike Path	10.45	6	521		492		29
8/27/2022	7:00:00 AM	CSC_Seawall@1500Beach	YL IF Processed By: YL	Partly Cloudy	49.282408, -123.141440	Micromob BikeMM	From West	Bike Path	10.50	1	519		494		25
8/27/2022	7:00:00 AM	CSC_Seawall@1500Beach	YL IF Processed By: YL	Partly Cloudy	49.282408, -123.141440	Micromob BikeMM	From West	Bike Path	10.55	1	524		500		29
8/27/2022	7:00:00 AM	CSC_Seawall@1500Beach	YL IF Processed By: YL	Partly Cloudy	49.282408, -123.141440	Micromob BikeMM	From West	Bike Path	11.00	0	529		506		23
8/27/2022	7:00:00 AM	CSC_Seawall@1500Beach	YL IF Processed By: YL	Partly Cloudy	49.282408, -123.141440	Micromob BikeMM	From West	Bike Path	11.05	0	537		507		30
8/27/2022	7:00:00 AM	CSC_Seawall@1500Beach	YL IF Processed By: YL	Partly Cloudy	49.282408, -123.141440	Micromob BikeMM	From West	Bike Path	11.10	0	532		497		35
8/27/2022	7:00:00 AM	CSC_Seawall@1500Beach	YL IF Processed By: YL	Partly Cloudy	49.282408, -123.141440	Micromob BikeMM	From West	Bike Path	11.15	0	549		511		38
8/27/2022	7:00:00 AM	CSC_Seawall@1500Beach	YL IF Processed By: YL	Partly Cloudy	49.282408, -123.141440	Micromob BikeMM	From West	Bike Path	11.20	0	553		510		41
8/27/2022	7:00:00 AM	CSC_Seawall@1500Beach	YL IF Processed By: YL	Partly Cloudy	49.282408, -123.141440	Micromob BikeMM	From West	Bike Path	11.25	0	527		482		45
8/27/2022	7:00:00 AM	CSC_Seawall@1500Beach	YL IF Processed By: YL	Partly Cloudy	49.282408, -123.141440	Micromob BikeMM	From West	Bike Path	11.30	0	532		484		48
8/27/2022	7:00:00 AM	CSC_Seawall@1500Beach	YL IF Processed By: YL	Partly Cloudy	49.282408, -123.141440	Micromob BikeMM	From West	Bike Path	11.35	0	539		487		52
8/27/2022	7:00:00 AM	CSC_Seawall@1500Beach	YL IF Processed By: YL	Partly Cloudy	49.282408, -123.141440	Micromob BikeMM	From West	Bike Path	11.40	0	533		475		53
8/27/2022	7:00:00 AM	CSC_Seawall@1500Beach	YL IF Processed By: YL	Partly Cloudy	49.282408, -123.141440	Micromob BikeMM	From West	Bike Path	11.45	0	522		469		53
8/27/2022	7:00:00 AM	CSC_Seawall@1500Beach	YL IF Process												



8/27/2022	7:00:00 AM	CSC_Seawall@1500Beach	YL	IF Processed By: YL	Partly Cloudy	49.282408, -123.141440	Micromob: BikeMM	From West	Bike Path	17:35	0	612	PM Peak	564	PM Peak	48
8/27/2022	7:00:00 AM	CSC_Seawall@1500Beach	YL	IF Processed By: YL	Partly Cloudy	49.282408, -123.141440	Micromob: BikeMM	From West	Bike Path	17:40	0	608	PM Peak	560	PM Peak	48
8/27/2022	7:00:00 AM	CSC_Seawall@1500Beach	YL	IF Processed By: YL	Partly Cloudy	49.282408, -123.141440	Micromob: BikeMM	From West	Bike Path	17:45	2	622	PM Peak	575	PM Peak	47
8/27/2022	7:00:00 AM	CSC_Seawall@1500Beach	YL	IF Processed By: YL	Partly Cloudy	49.282408, -123.141440	Micromob: BikeMM	From West	Bike Path	17:50	0	633	PM Peak	590	PM Peak	43
8/27/2022	7:00:00 AM	CSC_Seawall@1500Beach	YL	IF Processed By: YL	Partly Cloudy	49.282408, -123.141440	Micromob: BikeMM	From West	Bike Path	17:55	0	620		552		43
8/27/2022	7:00:00 AM	CSC_Seawall@1500Beach	YL	IF Processed By: YL	Partly Cloudy	49.282408, -123.141440	Micromob: BikeMM	From West	Bike Path	18:00	0	612		560		52
8/27/2022	7:00:00 AM	CSC_Seawall@1500Beach	YL	IF Processed By: YL	Partly Cloudy	49.282408, -123.141440	Micromob: BikeMM	From West	Bike Path	18:05	1	571		522		49
8/27/2022	7:00:00 AM	CSC_Seawall@1500Beach	YL	IF Processed By: YL	Partly Cloudy	49.282408, -123.141440	Micromob: BikeMM	From West	Bike Path	18:10	2	519		472		47
8/27/2022	7:00:00 AM	CSC_Seawall@1500Beach	YL	IF Processed By: YL	Partly Cloudy	49.282408, -123.141440	Micromob: BikeMM	From West	Bike Path	18:15	0	474		431		43
8/27/2022	7:00:00 AM	CSC_Seawall@1500Beach	YL	IF Processed By: YL	Partly Cloudy	49.282408, -123.141440	Micromob: BikeMM	From West	Bike Path	18:20	0	428		391		31
8/27/2022	7:00:00 AM	CSC_Seawall@1500Beach	YL	IF Processed By: YL	Partly Cloudy	49.282408, -123.141440	Micromob: BikeMM	From West	Bike Path	18:25	0	383		352		31
8/27/2022	7:00:00 AM	CSC_Seawall@1500Beach	YL	IF Processed By: YL	Partly Cloudy	49.282408, -123.141440	Micromob: BikeMM	From West	Bike Path	18:30	0	337		306		31
8/27/2022	7:00:00 AM	CSC_Seawall@1500Beach	YL	IF Processed By: YL	Partly Cloudy	49.282408, -123.141440	Micromob: BikeMM	From West	Bike Path	18:35	0	279		256		25
8/27/2022	7:00:00 AM	CSC_Seawall@1500Beach	YL	IF Processed By: YL	Partly Cloudy	49.282408, -123.141440	Micromob: BikeMM	From West	Bike Path	18:40	0	224		20		20
8/27/2022	7:00:00 AM	CSC_Seawall@1500Beach	YL	IF Processed By: YL	Partly Cloudy	49.282408, -123.141440	Micromob: BikeMM	From West	Bike Path	18:45	0	169		152		17
8/27/2022	7:00:00 AM	CSC_Seawall@1500Beach	YL	IF Processed By: YL	Partly Cloudy	49.282408, -123.141440	Micromob: BikeMM	From West	Bike Path	18:50	0	106		90		16
8/27/2022	7:00:00 AM	CSC_Seawall@1500Beach	YL	IF Processed By: YL	Partly Cloudy	49.282408, -123.141440	Micromob: BikeMM	From West	Bike Path	18:55	2	61		50		11
8/27/2022	7:00:00 AM	CSC_Seawall@1500Beach	YL	IF Processed By: YL	Partly Cloudy	49.282408, -123.141440	Micromob: BikeMM	From West	Ped Path	19:00	0	36		28		10
8/27/2022	7:00:00 AM	CSC_Seawall@1500Beach	YL	IF Processed By: YL	Partly Cloudy	49.282408, -123.141440	Micromob: BikeMM	From West	Ped Path	19:05	0	43		33		10
8/27/2022	7:00:00 AM	CSC_Seawall@1500Beach	YL	IF Processed By: YL	Partly Cloudy	49.282408, -123.141440	Micromob: BikeMM	From West	Ped Path	19:10	0	46		38		8
8/27/2022	7:00:00 AM	CSC_Seawall@1500Beach	YL	IF Processed By: YL	Partly Cloudy	49.282408, -123.141440	Micromob: BikeMM	From West	Ped Path	19:15	0	49		43		6
8/27/2022	7:00:00 AM	CSC_Seawall@1500Beach	YL	IF Processed By: YL	Partly Cloudy	49.282408, -123.141440	Micromob: BikeMM	From West	Ped Path	19:20	0	58		51		7
8/27/2022	7:00:00 AM	CSC_Seawall@1500Beach	YL	IF Processed By: YL	Partly Cloudy	49.282408, -123.141440	Micromob: BikeMM	From West	Ped Path	19:25	0	68		60		8
8/27/2022	7:00:00 AM	CSC_Seawall@1500Beach	YL	IF Processed By: YL	Partly Cloudy	49.282408, -123.141440	Micromob: BikeMM	From West	Ped Path	19:30	0	72		60		8
8/27/2022	7:00:00 AM	CSC_Seawall@1500Beach	YL	IF Processed By: YL	Partly Cloudy	49.282408, -123.141440	Micromob: BikeMM	From West	Ped Path	19:35	1	68		64		8
8/27/2022	7:00:00 AM	CSC_Seawall@1500Beach	YL	IF Processed By: YL	Partly Cloudy	49.282408, -123.141440	Micromob: BikeMM	From West	Ped Path	19:40	0	79		73		6
8/27/2022	7:00:00 AM	CSC_Seawall@1500Beach	YL	IF Processed By: YL	Partly Cloudy	49.282408, -123.141440	Micromob: BikeMM	From West	Ped Path	19:45	1	85		78		6
8/27/2022	7:00:00 AM	CSC_Seawall@1500Beach	YL	IF Processed By: YL	Partly Cloudy	49.282408, -123.141440	Micromob: BikeMM	From West	Ped Path	19:50	0	88		83		5
8/27/2022	7:00:00 AM	CSC_Seawall@1500Beach	YL	IF Processed By: YL	Partly Cloudy	49.282408, -123.141440	Micromob: BikeMM	From West	Ped Path	19:55	1	93		89		4
8/27/2022	7:00:00 AM	CSC_Seawall@1500Beach	YL	IF Processed By: YL	Partly Cloudy	49.282408, -123.141440	Micromob: BikeMM	From West	Ped Path	20:00	0	107	AM Peak	104	AM Peak	3
8/27/2022	7:00:00 AM	CSC_Seawall@1500Beach	YL	IF Processed By: YL	Partly Cloudy	49.282408, -123.141440	Micromob: BikeMM	From West	Ped Path	8:05	0	124	AM Peak	121	AM Peak	3
8/27/2022	7:00:00 AM	CSC_Seawall@1500Beach	YL	IF Processed By: YL	Partly Cloudy	49.282408, -123.141440	Micromob: BikeMM	From West	Ped Path	8:10	0	137	AM Peak	134	AM Peak	3
8/27/2022	7:00:00 AM	CSC_Seawall@1500Beach	YL	IF Processed By: YL	Partly Cloudy	49.282408, -123.141440	Micromob: BikeMM	From West	Ped Path	8:15	0	140	AM Peak	137	AM Peak	3
8/27/2022	7:00:00 AM	CSC_Seawall@1500Beach	YL	IF Processed By: YL	Partly Cloudy	49.282408, -123.141440	Micromob: BikeMM	From West	Ped Path	8:20	0	148	AM Peak	146	AM Peak	2
8/27/2022	7:00:00 AM	CSC_Seawall@1500Beach	YL	IF Processed By: YL	Partly Cloudy	49.282408, -123.141440	Micromob: BikeMM	From West	Ped Path	8:25	0	165	AM Peak	164	AM Peak	1
8/27/2022	7:00:00 AM	CSC_Seawall@1500Beach	YL	IF Processed By: YL	Partly Cloudy	49.282408, -123.141440	Micromob: BikeMM	From West	Ped Path	8:30	0	180	AM Peak	181	AM Peak	3
8/27/2022	7:00:00 AM	CSC_Seawall@1500Beach	YL	IF Processed By: YL	Partly Cloudy	49.282408, -123.141440	Micromob: BikeMM	From West	Ped Path	8:35	0	199	AM Peak	195	AM Peak	4
8/27/2022	7:00:00 AM	CSC_Seawall@1500Beach	YL	IF Processed By: YL	Partly Cloudy	49.282408, -123.141440	Micromob: BikeMM	From West	Ped Path	8:40	0	217	AM Peak	214	AM Peak	3
8/27/2022	7:00:00 AM	CSC_Seawall@1500Beach	YL	IF Processed By: YL	Partly Cloudy	49.282408, -123.141440	Micromob: BikeMM	From West	Ped Path	8:45	0	251	AM Peak	246	AM Peak	5
8/27/2022	7:00:00 AM	CSC_Seawall@1500Beach	YL	IF Processed By: YL	Partly Cloudy	49.282408, -123.141440	Micromob: BikeMM	From West	Ped Path	8:50	0	275	AM Peak	270	AM Peak	5
8/27/2022	7:00:00 AM	CSC_Seawall@1500Beach	YL	IF Processed By: YL	Partly Cloudy	49.282408, -123.141440	Micromob: BikeMM	From West	Ped Path	8:55	0	315	AM Peak	309	AM Peak	5
8/27/2022	7:00:00 AM	CSC_Seawall@1500Beach	YL	IF Processed By: YL	Partly Cloudy	49.282408, -123.141440	Micromob: BikeMM	From West	Ped Path	9:00	0	329		324		5
8/27/2022	7:00:00 AM	CSC_Seawall@1500Beach	YL	IF Processed By: YL	Partly Cloudy	49.282408, -123.141440	Micromob: BikeMM	From West	Ped Path	9:05	0	349		344		5
8/27/2022	7:00:00 AM	CSC_Seawall@1500Beach	YL	IF Processed By: YL	Partly Cloudy	49.282408, -123.141440	Micromob: BikeMM	From West	Ped Path	9:10	0	364		358		6
8/27/2022	7:00:00 AM	CSC_Seawall@1500Beach	YL	IF Processed By: YL	Partly Cloudy	49.282408, -123.141440	Micromob: BikeMM	From West	Ped Path	9:15	0	388		382		6
8/27/2022	7:00:00 AM	CSC_Seawall@1500Beach	YL	IF Processed By: YL	Partly Cloudy	49.282408, -123.141440	Micromob: BikeMM	From West	Ped Path	9:20	0	410		404		7
8/27/2022	7:00:00 AM	CSC_Seawall@1500Beach	YL	IF Processed By: YL	Partly Cloudy	49.282408, -123.141440	Micromob: BikeMM	From West	Ped Path	9:25	0	415		408		7
8/27/2022	7:00:00 AM	CSC_Seawall@1500Beach	YL	IF Processed By: YL	Partly Cloudy	49.282408, -123.141440	Micromob: BikeMM	From West	Ped Path	9:30	0	421		410		11
8/27/2022	7:00:00 AM	CSC_Seawall@1500Beach	YL	IF Processed By: YL	Partly Cloudy	49.282408, -123.141440	Micromob: BikeMM	From West	Ped Path	9:35	0	447		435		12
8/27/2022	7:00:00 AM	CSC_Seawall@1500Beach	YL	IF Processed By: YL	Partly Cloudy	49.282408, -123.141440	Micromob: BikeMM	From West	Ped Path	9:40	0	451		436		13
8/27/2022	7:00:00 AM	CSC_Seawall@1500Beach	YL	IF Processed By: YL	Partly Cloudy	49.282408, -123.141440	Micromob: BikeMM	From West	Ped Path	9:45	0	467		452		13
8/27/2022	7:00:00 AM	CSC_Seawall@1500Beach	YL	IF Processed By: YL	Partly Cloudy	49.282408, -123.141440	Micromob: BikeMM	From West	Ped Path	9:50	0	479		457		22
8/27/2022	7:00:00 AM	CSC_Seawall@1500Beach	YL	IF Processed By: YL	Partly Cloudy	49.282408, -123.141440	Micromob: BikeMM	From West	Ped Path	9:55	0	459		433		26
8/27/2022	7:00:00 AM	CSC_Seawall@1500Beach	YL	IF Processed By: YL	Partly Cloudy	49.282408, -123.141440	Micromob: BikeMM	From West	Ped Path	10:00	0	460		430		40
8/27/2022	7:00:00 AM	CSC_Seawall@1500Beach	YL	IF Processed By: YL	Partly Cloudy	49.282408, -123.141440	Micromob: BikeMM	From West	Ped Path	10:05	0	457		424		33
8/27/2022	7:00:00 AM	CSC_Seawall@1500Beach	YL	IF Processed By: YL	Partly Cloudy	49.282408, -123.141440	Micromob: BikeMM	From West	Ped Path	10:10	0	482		450		32
8/27/2022	7:00:00 AM	CSC_Seawall@1500Beach	YL	IF Processed By: YL	Partly Cloudy	49.282408, -123.141440	Micromob: BikeMM	From West	Ped Path	10:15	0	469		436		33
8/27/2022	7:00:00 AM	CSC_Seawall@1500Beach	YL	IF Processed By: YL	Partly Cloudy	49.282408, -123.141440	Micromob: BikeMM	From West	Ped Path	10:20	0	480		447		33
8/27/2022	7:00:00 AM	CSC_Seawall@1500Beach	YL	IF Processed By: YL	Partly Cloudy	49.282408, -123.141440	Micromob: BikeMM	From West	Ped Path	10:25	0	500		469		32
8/27/2022	7:00:00 AM	CSC_Seawall@1500Beach	YL	IF Processed By: YL	Partly Cloudy	49.282408, -123.141440	Micromob: BikeMM	From West	Ped Path	10:30	0	509		482		27
8/27/2022	7:00:00 AM	CSC_Seawall@1500Beach	YL	IF Processed By: YL	Partly Cloudy	49.282408, -123.141440	Micromob: BikeMM	From West	Ped Path	10:35	0	513		487		26
8/27/2022	7:00:00 AM	CSC_Seawall@1500Beach	YL	IF Processed By: YL	Partly Cloudy	49.282408, -123.141440	Micromob: BikeMM	From West	Ped Path	10:40	0	524		500		24
8/27/2022	7:00:00 AM	CSC_Seawall@1500Beach	YL	IF Processed By: YL	Partly Cloudy	49.282408, -123.141440	Micromob: BikeMM	From West	Ped Path	10:45	0	521		492		29
8/27/2022	7:00:00 AM	CSC_Seawall@1500Beach	YL	IF Processed By: YL	Partly Cloudy	49.282408, -123.141440	Micromob: BikeMM	From West	Ped Path	10:50	0	519		494		29
8/27/2022	7:00:00 AM	CSC_Seawall@1500Beach	YL	IF Processed By: YL	Partly Cloudy	49.282408, -123.141440	Micromob: BikeMM	From West	Ped Path	10:55	0	524		500		24
8/27/2022	7:00:00 AM	CSC_Seawall@1500Beach	YL	IF Processed By: YL	Partly Cloudy	49.282408, -123.141440	Micromob: BikeMM	From West	Ped Path	11:00	0	529		506		23
8/27/2022	7:00:00 AM	CSC_Seawall@1500Beach	YL	IF Processed By: YL	Partly Cloudy	49.282408, -123.141440	Micromob: BikeMM	From West	Ped Path	11:05	0	537		507		30
8/27/2022	7:00:00 AM	CSC_Seawall@1500Beach	YL	IF Processed By: YL	Partly Cloudy	49.282408, -123.141440	Micromob: BikeMM	From West	Ped Path	11:10	0	532		497		30
8/27/2022	7:00:00 AM	CSC_Seawall@1500Beach	YL	IF Processed By: YL	Partly Cloudy	49.282408, -123.141440	Micromob: BikeMM	From West	Ped Path	11:15	0	513		449		38
8/27/2022	7:00:00 AM	CSC_Seawall@1500Beach	YL	IF Processed By: YL	Partly Cloudy	49.282408, -123.141440	Micromob: BikeMM	From West	Ped Path	11:20	0	551		510		41
8/27/2022	7:00:00 AM	CSC_Seawall@1500Beach	YL	IF Processed By: YL	Partly Cloudy	49.282408, -123.141440	Micromob: BikeMM	From West	Ped Path	11:25	0	527		482		45
8/27/2022	7:00:00 AM	CSC_Seawall@1500Beach	YL	IF Processed By: YL	Partly Cloudy	49.282408, -123.141440	Micromob: BikeMM	From West	Ped Path	11:30	0	532				



8/27/2022	7:00:00 AM	CSC_Seawall@1500Beach	YL	IF Processed By: YL	Partly Cloudy	49.282408, -123.141440	Micromob BikeMM	From West	Ped Path	17:30	0	593	PM Peak	552	PM Peak	41
8/27/2022	7:00:00 AM	CSC_Seawall@1500Beach	YL	IF Processed By: YL	Partly Cloudy	49.282408, -123.141440	Micromob BikeMM	From West	Ped Path	17:35	0	612	PM Peak	564	PM Peak	48
8/27/2022	7:00:00 AM	CSC_Seawall@1500Beach	YL	IF Processed By: YL	Partly Cloudy	49.282408, -123.141440	Micromob BikeMM	From West	Ped Path	17:40	0	608	PM Peak	560	PM Peak	48
8/27/2022	7:00:00 AM	CSC_Seawall@1500Beach	YL	IF Processed By: YL	Partly Cloudy	49.282408, -123.141440	Micromob BikeMM	From West	Ped Path	17:45	2	622	PM Peak	575	PM Peak	47
8/27/2022	7:00:00 AM	CSC_Seawall@1500Beach	YL	IF Processed By: YL	Partly Cloudy	49.282408, -123.141440	Micromob BikeMM	From West	Ped Path	17:50	0	631	PM Peak	580	PM Peak	49
8/27/2022	7:00:00 AM	CSC_Seawall@1500Beach	YL	IF Processed By: YL	Partly Cloudy	49.282408, -123.141440	Micromob BikeMM	From West	Ped Path	17:55	1	600		558		42
8/27/2022	7:00:00 AM	CSC_Seawall@1500Beach	YL	IF Processed By: YL	Partly Cloudy	49.282408, -123.141440	Micromob bikeMM	From West	Ped Path	18:00	0	612		560		52
8/27/2022	7:00:00 AM	CSC_Seawall@1500Beach	YL	IF Processed By: YL	Partly Cloudy	49.282408, -123.141440	Micromob BikeMM	From West	Ped Path	18:05	0	571		522		49
8/27/2022	7:00:00 AM	CSC_Seawall@1500Beach	YL	IF Processed By: YL	Partly Cloudy	49.282408, -123.141440	Micromob BikeMM	From West	Ped Path	18:10	0	519		471		47
8/27/2022	7:00:00 AM	CSC_Seawall@1500Beach	YL	IF Processed By: YL	Partly Cloudy	49.282408, -123.141440	Micromob BikeMM	From West	Ped Path	18:15	0	471		431		43
8/27/2022	7:00:00 AM	CSC_Seawall@1500Beach	YL	IF Processed By: YL	Partly Cloudy	49.282408, -123.141440	Micromob BikeMM	From West	Ped Path	18:20	0	428		397		31
8/27/2022	7:00:00 AM	CSC_Seawall@1500Beach	YL	IF Processed By: YL	Partly Cloudy	49.282408, -123.141440	Micromob bikeMM	From West	Ped Path	18:25	0	383		352		31
8/27/2022	7:00:00 AM	CSC_Seawall@1500Beach	YL	IF Processed By: YL	Partly Cloudy	49.282408, -123.141440	Micromob BikeMM	From West	Ped Path	18:30	0	337		306		33
8/27/2022	7:00:00 AM	CSC_Seawall@1500Beach	YL	IF Processed By: YL	Partly Cloudy	49.282408, -123.141440	Micromob BikeMM	From West	Ped Path	18:35	0	279		216		21
8/27/2022	7:00:00 AM	CSC_Seawall@1500Beach	YL	IF Processed By: YL	Partly Cloudy	49.282408, -123.141440	Micromob BikeMM	From West	Ped Path	18:40	1	224		204		20
8/27/2022	7:00:00 AM	CSC_Seawall@1500Beach	YL	IF Processed By: YL	Partly Cloudy	49.282408, -123.141440	Micromob BikeMM	From West	Ped Path	18:45	0	169		152		17
8/27/2022	7:00:00 AM	CSC_Seawall@1500Beach	YL	IF Processed By: YL	Partly Cloudy	49.282408, -123.141440	Micromob BikeMM	From West	Ped Path	18:50	0	106		90		16
8/27/2022	7:00:00 AM	CSC_Seawall@1500Beach	YL	IF Processed By: YL	Partly Cloudy	49.282408, -123.141440	Micromob BikeMM	From West	Ped Path	18:55	0	61		50		11
8/27/2022	7:00:00 AM	CSC_Seawall@1500Beach	YL	IF Processed By: YL	Partly Cloudy	49.282408, -123.141440	Micromob BikeMM	From West	Paths Total	7:00		43		38		10
8/27/2022	7:00:00 AM	CSC_Seawall@1500Beach	YL	IF Processed By: YL	Partly Cloudy	49.282408, -123.141440	Micromob BikeMM	From West	Paths Total	7:05		33		33		10
8/27/2022	7:00:00 AM	CSC_Seawall@1500Beach	YL	IF Processed By: YL	Partly Cloudy	49.282408, -123.141440	Micromob BikeMM	From West	Paths Total	7:10		46		38		8
8/27/2022	7:00:00 AM	CSC_Seawall@1500Beach	YL	IF Processed By: YL	Partly Cloudy	49.282408, -123.141440	Micromob BikeMM	From West	Paths Total	7:15		49		43		6
8/27/2022	7:00:00 AM	CSC_Seawall@1500Beach	YL	IF Processed By: YL	Partly Cloudy	49.282408, -123.141440	Micromob BikeMM	From West	Paths Total	7:20		54		47		7
8/27/2022	7:00:00 AM	CSC_Seawall@1500Beach	YL	IF Processed By: YL	Partly Cloudy	49.282408, -123.141440	Micromob BikeMM	From West	Paths Total	7:25		68		60		8



8/27/2022	7:00:00 AM	CSC_Seawall@1500Beach	YL, JF Processed By: YL	Partly Cloudy	49.282408, -123.141440	Micromob. BikeMM	From West	Paths Total	17:25	584 PM Peak	542 PM Peak	42
8/27/2022	7:00:00 AM	CSC_Seawall@1500Beach	YL, JF Processed By: YL	Partly Cloudy	49.282408, -123.141440	Micromob. BikeMM	From West	Paths Total	17:30	593 PM Peak	552 PM Peak	41
8/27/2022	7:00:00 AM	CSC_Seawall@1500Beach	YL, JF Processed By: YL	Partly Cloudy	49.282408, -123.141440	Micromob. BikeMM	From West	Paths Total	17:35	612 PM Peak	564 PM Peak	48
8/27/2022	7:00:00 AM	CSC_Seawall@1500Beach	YL, JF Processed By: YL	Partly Cloudy	49.282408, -123.141440	Micromob. BikeMM	From West	Paths Total	17:40	608 PM Peak	560 PM Peak	48
8/27/2022	7:00:00 AM	CSC_Seawall@1500Beach	YL, JF Processed By: YL	Partly Cloudy	49.282408, -123.141440	Micromob. BikeMM	From West	Paths Total	17:45	622 PM Peak	575 PM Peak	47
8/27/2022	7:00:00 AM	CSC_Seawall@1500Beach	YL, JF Processed By: YL	Partly Cloudy	49.282408, -123.141440	Micromob. BikeMM	From West	Paths Total	17:50	633 PM Peak	590 PM Peak	43
8/27/2022	7:00:00 AM	CSC_Seawall@1500Beach	YL, JF Processed By: YL	Partly Cloudy	49.282408, -123.141440	Micromob. BikeMM	From West	Paths Total	17:55	600	558	42
8/27/2022	7:00:00 AM	CSC_Seawall@1500Beach	YL, JF Processed By: YL	Partly Cloudy	49.282408, -123.141440	Micromob. BikeMM	From West	Paths Total	18:00	612	560	52 PM Peak
8/27/2022	7:00:00 AM	CSC_Seawall@1500Beach	YL, JF Processed By: YL	Partly Cloudy	49.282408, -123.141440	Micromob. BikeMM	From West	Paths Total	18:05	571	522	49 PM Peak
8/27/2022	7:00:00 AM	CSC_Seawall@1500Beach	YL, JF Processed By: YL	Partly Cloudy	49.282408, -123.141440	Micromob. BikeMM	From West	Paths Total	18:10	519	472	47 PM Peak
8/27/2022	7:00:00 AM	CSC_Seawall@1500Beach	YL, JF Processed By: YL	Partly Cloudy	49.282408, -123.141440	Micromob. BikeMM	From West	Paths Total	18:15	474	431	43 PM Peak
8/27/2022	7:00:00 AM	CSC_Seawall@1500Beach	YL, JF Processed By: YL	Partly Cloudy	49.282408, -123.141440	Micromob. BikeMM	From West	Paths Total	18:20	428	397	31 PM Peak
8/27/2022	7:00:00 AM	CSC_Seawall@1500Beach	YL, JF Processed By: YL	Partly Cloudy	49.282408, -123.141440	Micromob. BikeMM	From West	Paths Total	18:25	383	352	31 PM Peak
8/27/2022	7:00:00 AM	CSC_Seawall@1500Beach	YL, JF Processed By: YL	Partly Cloudy	49.282408, -123.141440	Micromob. BikeMM	From West	Paths Total	18:30	337	306	31 PM Peak
8/27/2022	7:00:00 AM	CSC_Seawall@1500Beach	YL, JF Processed By: YL	Partly Cloudy	49.282408, -123.141440	Micromob. BikeMM	From West	Paths Total	18:35	279	256	23 PM Peak
8/27/2022	7:00:00 AM	CSC_Seawall@1500Beach	YL, JF Processed By: YL	Partly Cloudy	49.282408, -123.141440	Micromob. BikeMM	From West	Paths Total	18:40	224	204	20 PM Peak
8/27/2022	7:00:00 AM	CSC_Seawall@1500Beach	YL, JF Processed By: YL	Partly Cloudy	49.282408, -123.141440	Micromob. BikeMM	From West	Paths Total	18:45	169	152	17 PM Peak
8/27/2022	7:00:00 AM	CSC_Seawall@1500Beach	YL, JF Processed By: YL	Partly Cloudy	49.282408, -123.141440	Micromob. BikeMM	From West	Paths Total	18:50	106	90	16 PM Peak
8/27/2022	7:00:00 AM	CSC_Seawall@1500Beach	YL, JF Processed By: YL	Partly Cloudy	49.282408, -123.141440	Micromob. BikeMM	From West	Paths Total	18:55	61	50	11 PM Peak



File Name: C:\PetraPro Temp Files\CSC\_Seawall@1500Beach-2022-08-27.ppd  
Start Date: 8/27/2022  
Start Time: 7:00:00 AM  
Site Code: CSC\_Seawall@1500Beach  
Comment 1: TA: YL, JF Processed By: YL  
Comment 2: Weather: Partly Cloudy  
Comment 3:  
Comment 4: 49.282408, -123.141440

Start Time	From East			From West		
	Bike Path	Ped Path	Paths Total	Bike Path	Ped Path	Paths Total
07:00 AM	0	2		0	0	
07:05 AM	0	0		1	2	
07:10 AM	2	0		0	0	
07:15 AM	1	0		0	0	
07:20 AM	2	0		0	0	
07:25 AM	2	0		0	0	
07:30 AM	1	3		1	0	
07:35 AM	1	0		0	1	
07:40 AM	1	0		0	0	
07:45 AM	1	0		0	2	
07:50 AM	0	1		1	0	
07:55 AM	1	0		2	0	
08:00 AM	4	2		1	0	
08:05 AM	1	5		2	0	
08:10 AM	1	0		3	3	
08:15 AM	7	1		1	0	
08:20 AM	6	1		0	4	
08:25 AM	1	1		0	0	
08:30 AM	0	2		2	5	
08:35 AM	3	2		1	5	
08:40 AM	0	2		2	2	
08:45 AM	2	2		1	3	
08:50 AM	2	5		0	1	
08:55 AM	1	4		2	11	
09:00 AM	1	7		5	11	
09:05 AM	1	2		4	5	
09:10 AM	2	9		3	5	
09:15 AM	2	7		1	8	
09:20 AM	3	13		3	10	
09:25 AM	3	9		3	11	
09:30 AM	1	6		1	8	
09:35 AM	3	13		1	13	
09:40 AM	3	13		1	21	
09:45 AM	8	17		2	5	
09:50 AM	0	20		6	20	
09:55 AM	3	15		0	16	
10:00 AM	2	20		7	15	
10:05 AM	3	15		1	7	
10:10 AM	1	24		2	16	
10:15 AM	1	9		4	20	
10:20 AM	2	16		9	12	
10:25 AM	0	12		3	13	
10:30 AM	6	13		0	22	
10:35 AM	4	14		1	12	
10:40 AM	5	25		0	16	
10:45 AM	1	22		1	21	
10:50 AM	2	8		6	6	
10:55 AM	1	12		0	18	
11:00 AM	1	20		4	13	
11:05 AM	1	20		12	19	
11:10 AM	1	14		2	12	
11:15 AM	3	22		4	16	
11:20 AM	2	29		10	19	
11:25 AM	2	12		4	24	
11:30 AM	0	30		4	12	
11:35 AM	0	22		0	22	
11:40 AM	1	15		4	18	
11:45 AM	2	15		2	28	
11:50 AM	6	11		0	11	
11:55 AM	1	21		4	11	
12:00 PM	2	17		0	20	
12:05 PM	0	30		1	11	
12:10 PM	0	24		0	19	
12:15 PM	1	14		3	26	
12:20 PM	0	21		3	8	
12:25 PM	1	17		3	23	
12:30 PM	4	33		0	12	
12:35 PM	3	19		0	10	
12:40 PM	2	16		0	14	
12:45 PM	0	15		5	16	
12:50 PM	0	20		3	19	
12:55 PM	0	20		3	9	
01:00 PM	2	16		0	8	
01:05 PM	0	27		4	9	
01:10 PM	1	29		2	18	
01:15 PM	3	22		3	19	
01:20 PM	2	30		0	18	
01:25 PM	4	33		2	8	
01:30 PM	0	23		2	27	
01:35 PM	3	23		0	13	
01:40 PM	1	33		0	10	
01:45 PM	1	24		0	16	
01:50 PM	3	17		9	21	
01:55 PM	9	11		5	17	
02:00 PM	0	16		0	11	
02:05 PM	1	19		8	12	
02:10 PM	1	25		7	18	
02:15 PM	7	34		4	18	
02:20 PM	5	26		1	13	
02:25 PM	1	28		5	16	
02:30 PM	1	18		2	17	
02:35 PM	7	33		5	21	
02:40 PM	4	16		6	24	
02:45 PM	10	20		3	20	
02:50 PM	5	22		6	24	
02:55 PM	5	23		2	19	
03:00 PM	7	29		3	20	
03:05 PM	1	18		10	8	
03:10 PM	5	16		6	12	
03:15 PM	2	20		4	18	
03:20 PM	5	22		0	24	



03:25 PM	2	24	3	15
03:30 PM	3	28	17	11
03:35 PM	1	24	2	15
03:40 PM	1	37	10	21
03:45 PM	3	28	3	15
03:50 PM	7	18	6	14
03:55 PM	4	22	2	22
04:00 PM	2	31	10	19
04:05 PM	8	14	4	27
04:10 PM	12	23	2	14
04:15 PM	0	21	0	23
04:20 PM	1	20	3	21
04:25 PM	9	12	3	20
04:30 PM	2	13	1	17
04:35 PM	2	15	7	23
04:40 PM	9	22	6	22
04:45 PM	9	16	0	11
04:50 PM	5	16	3	12
04:55 PM	4	41	6	18
05:00 PM	5	19	6	28
05:05 PM	2	25	3	18
05:10 PM	2	31	2	17
05:15 PM	7	14	3	17
05:20 PM	1	21	2	25
05:25 PM	1	17	1	17
05:30 PM	0	21	4	13
05:35 PM	3	30	1	22
05:40 PM	2	14	3	18
05:45 PM	1	27	2	17
05:50 PM	0	43	4	25
05:55 PM	5	27	3	13
06:00 PM	0	8	4	26
06:05 PM	6	18	6	20
06:10 PM	2	22	2	15
06:15 PM	3	14	0	17
06:20 PM	1	17	4	23
06:25 PM	0	25	1	20
06:30 PM	10	17	3	20
06:35 PM	3	24	4	21
06:40 PM	5	21	4	22
06:45 PM	6	27	5	24
06:50 PM	4	18	1	17
06:55 PM	5	29	0	16



File Name: C:\PetraPro Temp Files\CSC\_Seawall@1500Beach-2022-08-27.ppd  
Start Date: 8/27/2022  
Start Time: 7:00:00 AM  
Site Code: CSC\_Seawall@1500Beach  
Comment 1: TA: YL, JF Processed By: YL  
Comment 2: Weather: Partly Cloudy  
Comment 3:  
Comment 4: 49.282408, -123.141440

Start Time	From East			From West		
	Bike Path	Ped Path	Paths Total	Bike Path	Ped Path	Paths Total
07:00 AM	0	0		0	0	
07:05 AM	1	0		0	0	
07:10 AM	0	2		0	0	
07:15 AM	0	0		0	0	
07:20 AM	0	0		0	0	
07:25 AM	0	0		0	0	
07:30 AM	0	0		0	0	
07:35 AM	0	2		0	0	
07:40 AM	0	0		0	0	
07:45 AM	0	0		0	0	
07:50 AM	1	0		0	0	
07:55 AM	0	0		0	0	
08:00 AM	0	0		0	0	
08:05 AM	0	0		0	0	
08:10 AM	0	0		0	0	
08:15 AM	1	0		0	0	
08:20 AM	0	0		0	0	
08:25 AM	0	0		0	0	
08:30 AM	0	0		0	0	
08:35 AM	0	0		0	0	
08:40 AM	0	0		0	0	
08:45 AM	0	0		0	0	
08:50 AM	0	0		0	0	
08:55 AM	0	0		0	0	
09:00 AM	0	0		0	0	
09:05 AM	0	0		0	0	
09:10 AM	0	0		0	0	
09:15 AM	0	0		0	0	
09:20 AM	0	0		0	0	
09:25 AM	1	0		0	0	
09:30 AM	1	0		0	0	
09:35 AM	0	0		0	0	
09:40 AM	0	0		1	0	
09:45 AM	0	0		0	0	
09:50 AM	0	0		0	0	
09:55 AM	0	0		0	0	
10:00 AM	0	0		0	0	
10:05 AM	0	0		1	0	
10:10 AM	0	0		0	0	
10:15 AM	0	0		0	0	
10:20 AM	0	0		1	0	
10:25 AM	0	0		0	0	
10:30 AM	2	0		0	0	
10:35 AM	3	0		0	0	
10:40 AM	0	0		0	0	
10:45 AM	2	0		0	0	
10:50 AM	2	0		1	0	
10:55 AM	0	0		3	0	
11:00 AM	3	0		0	0	
11:05 AM	0	0		0	0	
11:10 AM	0	0		1	0	
11:15 AM	0	0		0	0	
11:20 AM	0	0		0	0	
11:25 AM	0	0		1	0	
11:30 AM	0	0		1	0	
11:35 AM	0	0		1	0	
11:40 AM	0	0		4	0	
11:45 AM	4	1		0	0	
11:50 AM	2	0		1	0	
11:55 AM	2	0		0	0	
12:00 PM	2	0		0	0	
12:05 PM	1	0		2	0	
12:10 PM	1	2		0	0	
12:15 PM	1	0		0	0	
12:20 PM	4	0		0	0	
12:25 PM	0	0		4	0	
12:30 PM	4	0		0	0	
12:35 PM	0	0		3	0	
12:40 PM	1	0		0	0	
12:45 PM	1	0		1	0	
12:50 PM	12	0		0	0	
12:55 PM	9	0		1	0	
01:00 PM	2	0		0	0	
01:05 PM	4	0		6	0	
01:10 PM	12	0		5	0	
01:15 PM	6	0		2	0	
01:20 PM	3	0		1	0	
01:25 PM	0	0		2	0	
01:30 PM	0	0		0	0	
01:35 PM	3	0		0	0	
01:40 PM	0	0		2	0	
01:45 PM	4	0		0	0	
01:50 PM	2	0		0	0	
01:55 PM	0	0		0	0	
02:00 PM	4	0		4	0	
02:05 PM	0	0		0	0	
02:10 PM	2	0		5	0	
02:15 PM	3	0		0	0	
02:20 PM	5	0		0	1	
02:25 PM	0	0		0	0	
02:30 PM	0	0		0	0	
02:35 PM	0	0		5	0	
02:40 PM	0	0		1	0	
02:45 PM	0	0		0	0	
02:50 PM	3	0		0	0	
02:55 PM	1	0		0	0	
03:00 PM	0	0		0	0	
03:05 PM	4	0		1	0	
03:10 PM	0	0		1	0	
03:15 PM	0	0		0	1	
03:20 PM	0	0		4	0	



03:25 PM	0	0	3	0
03:30 PM	0	0	1	0
03:35 PM	6	0	0	0
03:40 PM	3	0	0	0
03:45 PM	0	0	0	0
03:50 PM	0	0	0	0
03:55 PM	2	0	0	0
04:00 PM	2	0	2	0
04:05 PM	0	0	1	0
04:10 PM	3	0	0	0
04:15 PM	0	0	1	0
04:20 PM	0	0	0	0
04:25 PM	3	0	2	0
04:30 PM	2	0	2	0
04:35 PM	0	0	1	0
04:40 PM	0	0	0	0
04:45 PM	2	0	0	0
04:50 PM	1	0	0	0
04:55 PM	0	0	1	0
05:00 PM	2	0	3	0
05:05 PM	0	0	1	0
05:10 PM	0	0	0	0
05:15 PM	3	0	4	0
05:20 PM	0	0	0	0
05:25 PM	0	0	0	0
05:30 PM	0	0	1	0
05:35 PM	2	1	0	0
05:40 PM	2	0	0	0
05:45 PM	0	0	1	0
05:50 PM	2	0	3	0
05:55 PM	0	0	0	0
06:00 PM	0	0	1	0
06:05 PM	0	0	1	0
06:10 PM	0	0	2	0
06:15 PM	1	0	11	0
06:20 PM	0	0	0	0
06:25 PM	0	0	0	0
06:30 PM	7	0	0	0
06:35 PM	2	0	0	0
06:40 PM	0	0	2	0
06:45 PM	1	0	0	0
06:50 PM	4	0	1	0
06:55 PM	6	0	1	0



File Name: C:\PetraPro Temp Files\CSC\_Seawall@1500Beach-2022-08-27.ppd  
Start Date: 8/27/2022  
Start Time: 7:00:00 AM  
Site Code: CSC\_Seawall@1500Beach  
Comment 1: TA: YL, JF Processed By: YL  
Comment 2: Weather: Partly Cloudy  
Comment 3:  
Comment 4: 49.282408, -123.141440

Start Time	From East			From West		
	Bike Path	Ped Path	Paths Total	Bike Path	Ped Path	Paths Total
07:00 AM	0	0		0	0	
07:05 AM	1	0		0	0	
07:10 AM	0	0		0	0	
07:15 AM	0	0		0	0	
07:20 AM	0	0		0	0	
07:25 AM	0	0		0	0	
07:30 AM	0	0		0	0	
07:35 AM	0	0		0	1	
07:40 AM	0	0		0	0	
07:45 AM	0	0		0	1	
07:50 AM	0	0		0	0	
07:55 AM	0	0		0	1	
08:00 AM	0	0		0	0	
08:05 AM	0	0		0	0	
08:10 AM	0	0		0	0	
08:15 AM	0	0		0	0	
08:20 AM	0	1		0	0	
08:25 AM	0	0		0	0	
08:30 AM	0	0		0	0	
08:35 AM	0	1		0	0	
08:40 AM	0	0		0	0	
08:45 AM	0	0		0	0	
08:50 AM	0	0		0	0	
08:55 AM	0	0		0	0	
09:00 AM	0	0		0	0	
09:05 AM	0	0		0	0	
09:10 AM	0	0		0	0	
09:15 AM	0	0		0	0	
09:20 AM	0	0		0	0	
09:25 AM	1	0		0	0	
09:30 AM	0	0		0	0	
09:35 AM	0	0		0	0	
09:40 AM	0	0		1	0	
09:45 AM	0	0		0	0	
09:50 AM	0	0		0	0	
09:55 AM	0	0		0	0	
10:00 AM	0	0		0	0	
10:05 AM	0	0		0	0	
10:10 AM	0	0		0	0	
10:15 AM	0	0		0	0	
10:20 AM	0	0		0	0	
10:25 AM	6	0		0	0	
10:30 AM	0	0		0	0	

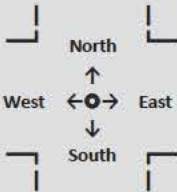


10:35 AM	0	0	0	0
10:40 AM	0	0	0	0
10:45 AM	1	0	6	0
10:50 AM	0	0	1	0
10:55 AM	0	0	1	0
11:00 AM	0	0	0	0
11:05 AM	0	0	0	0
11:10 AM	0	0	0	0
11:15 AM	0	0	0	0
11:20 AM	0	0	0	0
11:25 AM	0	0	0	0
11:30 AM	0	0	0	0
11:35 AM	0	0	0	0
11:40 AM	1	0	0	0
11:45 AM	0	0	0	0
11:50 AM	0	0	0	0
11:55 AM	1	0	0	0
12:00 PM	6	0	0	2
12:05 PM	0	0	2	0
12:10 PM	0	0	1	0
12:15 PM	2	0	0	0
12:20 PM	0	0	0	0
12:25 PM	0	0	0	0
12:30 PM	1	0	0	0
12:35 PM	0	0	3	0
12:40 PM	0	0	0	0
12:45 PM	3	0	0	0
12:50 PM	0	0	0	0
12:55 PM	0	0	2	0
01:00 PM	0	0	0	0
01:05 PM	0	0	0	1
01:10 PM	1	0	1	0
01:15 PM	0	0	0	0
01:20 PM	0	0	0	0
01:25 PM	0	0	0	0
01:30 PM	0	0	0	0
01:35 PM	0	0	1	1
01:40 PM	0	0	0	0
01:45 PM	0	0	0	0
01:50 PM	0	0	2	0
01:55 PM	0	4	1	0
02:00 PM	0	0	0	0
02:05 PM	0	0	0	0
02:10 PM	0	0	1	0
02:15 PM	1	0	1	0
02:20 PM	1	2	0	0
02:25 PM	0	0	0	0
02:30 PM	0	0	0	0
02:35 PM	0	0	0	0
02:40 PM	0	0	0	0
02:45 PM	0	0	0	0
02:50 PM	2	0	0	4
02:55 PM	0	0	0	0
03:00 PM	0	0	0	0
03:05 PM	0	0	0	0
03:10 PM	0	0	1	0
03:15 PM	0	0	0	1



03:20 PM	1	0	0	0
03:25 PM	0	0	0	0
03:30 PM	5	0	0	0
03:35 PM	0	0	0	0
03:40 PM	0	0	0	0
03:45 PM	0	0	1	0
03:50 PM	0	0	0	0
03:55 PM	0	0	0	0
04:00 PM	0	0	0	0
04:05 PM	0	0	0	0
04:10 PM	0	0	0	0
04:15 PM	0	0	2	0
04:20 PM	1	0	0	0
04:25 PM	0	0	0	0
04:30 PM	0	0	0	0
04:35 PM	0	0	0	1
04:40 PM	0	0	0	0
04:45 PM	0	0	0	0
04:50 PM	0	3	0	0
04:55 PM	0	0	0	0
05:00 PM	0	0	0	0
05:05 PM	0	0	0	1
05:10 PM	0	0	0	0
05:15 PM	0	0	0	0
05:20 PM	0	1	0	0
05:25 PM	1	0	0	0
05:30 PM	0	0	0	0
05:35 PM	0	0	0	0
05:40 PM	2	0	0	0
05:45 PM	0	0	2	2
05:50 PM	0	1	0	0
05:55 PM	0	0	0	1
06:00 PM	2	0	0	0
06:05 PM	0	0	1	0
06:10 PM	0	0	2	0
06:15 PM	0	0	0	0
06:20 PM	0	0	0	0
06:25 PM	0	0	0	0
06:30 PM	1	0	0	0
06:35 PM	0	0	1	0
06:40 PM	0	0	0	1
06:45 PM	0	0	0	0
06:50 PM	0	0	0	0
06:55 PM	2	0	2	0





NOTES:

Weather: Sunny

Other  
Notes: 49.282555, -123.141652

PHF

HVP:

	8	251	259	→ & ←
	18	336	354	
	37	513	550	
	4	140	144	←
	8	195	203	
	18	281	299	
	4	111	115	→
	10	141	151	
	19	232	251	
	0	0	0	≡
	0	0	0	
	0	0	0	
			Total	

	0	0	0	Paths Total
	0	0	0	
	0	0	0	
	1	90	91	Ped Path
	0	104	104	
	0	187	187	
	3	21	24	Bike Path
	10	37	47	
	19	45	64	
			Total	

Seawall@1500Beach

Date: Tue, 2022/08/30

Count 07:00 09:00  
Time: 09:00 to 16:00  
16:00 19:00  
Peak 07:50 08:50  
Hour: 12:35 to 13:35  
18:00 19:00

	Total			
Bike Path	32	29	3	
	26	18	8	
	62	46	16	
Ped Path	112	111	1	
	177	177	0	
	237	235	2	
Paths Total	0	0	0	
	0	0	0	
	0	0	0	

	Total			
≡	0	0	0	
	0	0	0	
	0	0	0	
←	144	140	4	
	203	195	8	
	299	281	18	
→	115	111	4	
	151	141	10	
	251	232	19	
→ & ←	259	251	8	
	354	336	18	
	550	513	37	

HVP:

PHF:

LEGEND:

1800 AM Peak AM Period = 00:00-09:00;  
1800 Midday Peak Midday Period = 09:00-16:00  
1800 PM Peak PM Period = 16:00-24:00

Note: this does not mean all those hours were collected

Overall Peak Hour is calculated as the sum of the non-crosswalk volumes for all modes. In the case of a tie the first max of the time period is used.

For Mode specific peak hours, the same applies except crosswalk is included

	Pedestrians	≡	Cross Walk total - crossing both directions in this leg
	Bikes and Micromobility	↑ ← → ↓	Totals In (using the leg to enter) or Out (using the leg to exit) of this leg
	Motor Vehicles (motorcycle, car, bus, truck)	Total +	Total for the whole location

HVP:

HVP: Heavy Vehicle Percentage  
=HeavyVehicleVolume/TotalMotorVehicleVolume  
Heavy Vehicles: are defined as buses and motor vehicles with 3 or more axles

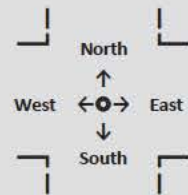
PHF:

PHF: Peak Hour Factor  
=MaxHour/4xMax15Min  
(Only uses motor vehicle volumes)

Total +	251	8	
	336	18	
	513	37	
North/South Percent			
East/West Percent	97%	3%	
	95%	5%	
	93%	7%	

\*North/South Percent: Vehicles = North Out ↑ + South Out ↓;  
Bike/Micromobility = North Out ↑ + South Out ↓ + West Crosswalk + East Crosswalk;  
Pedestrians. = North Out ↑ + South Out ↓ + West Crosswalk + East Crosswalk





NOTES:

Weather: Sunny

Other  
Notes: 49.282555, -123.141652

	PHF
	HVP:

	8	251	259	→ & ←
	4	140	144	←
	4	111	115	→
	0	0	0	≡
			Total	

	0	0	0	Paths Total
	1	90	91	Ped Path
	3	21	24	Bike Path
			Total	

Seawall@1500Beach

Date: Tue, 2022/08/30

Count Time: 07:00 to 09:00

AM Peak Hour: 07:50 to 08:50

Total			
Bike Path	32	29	3
Ped Path	112	111	1
Paths Total	0	0	0

Total			
≡	0	0	0
←	144	140	4
→	115	111	4
→ & ←	259	251	8

HVP:	
PHF:	

LEGEND:

1800 AM Peak AM Period = 00:00-09:00;  
1800 Midday Peak Midday Period = 09:00-16:00  
1800 PM Peak PM Period = 16:00-24:00  
Note: this does not mean all those hours were collected

Overall Peak Hour is calculated as the sum of the non-crosswalk volumes for all modes. In the case of a tie the first max of the time period is used.

For Mode specific peak hours, the same applies except crosswalk is

	Pedestrians	≡	Cross Walk total - crossing both directions in this leg
	Bikes and Micromobility	↑ ← → ↓	Totals In (using the leg to enter) or Out (using the leg to exit) of this leg
	Motor Vehicles (motorcycle, car, bus, truck)	Total +	Total for the whole location

HVP:

HVP: Heavy Vehicle Percentage  
=HeavyVehicleVolume/TotalMotorVehicleVolume  
Heavy Vehicles: are defined as buses and motor vehicles with 3 or more axles

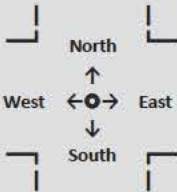
PHF:

PHF: Peak Hour Factor  
=MaxHour/4xMax15Min  
(Only uses motor vehicle volumes)

Total +			
North/South Percent			
East/West Percent	97%	3%	

\*North/South Percent: Vehicles = North Out ↑ + South Out ↓;  
Bike/Micromobility = North Out ↑ + South Out ↓ + West Crosswalk + East Crosswalk;  
Pedestrians. = North Out ↑ + South Out ↓ + West Crosswalk + East Crosswalk





NOTES:

Weather: Sunny

Other  
Notes: 49.282555, -123.141652

	PHF
	HVP:

	18	336	354	→ & ←
	8	195	203	←
	10	141	151	→
	0	0	0	≡
			Total	

	0	0	0	Paths Total
	0	104	104	Ped Path
	10	37	47	Bike Path
			Total	

Seawall@1500Beach

Date: Tue, 2022/08/30

Count Time: 09:00 to 16:00

Midday Peak Hour: 12:35 to 13:35

Total			
Bike Path	26	18	8
Ped Path	177	177	0
Paths Total	0	0	0

Total			
≡	0	0	0
←	203	195	8
→	151	141	10
→ & ←	354	336	18

HVP:	
PHF:	

LEGEND:

1800 AM Peak AM Period = 00:00-09:00;

1800 Midday Peak Midday Period = 09:00-16:00

1800 PM Peak PM Period = 16:00-24:00

Note: this does not mean all those hours were collected

Overall Peak Hour is calculated as the sum of the non-crosswalk volumes for all modes. In the case of a tie the first max of the time period is used.

For Mode specific peak hours, the same applies except crosswalk is

Pedestrians

Bikes and Micromobility

Motor Vehicles (motorcycle, car, bus, truck)

≡

↑ ← →

Total +

Cross Walk total - crossing both directions in this leg

Totals In (using the leg to enter) or Out (using the leg to exit) of this leg

Total for the whole location

HVP:

PHF:

HVP: Heavy Vehicle Percentage  
=HeavyVehicleVolume/TotalMotorVehicleVolume  
Heavy Vehicles: are defined as buses and motor vehicles with 3 or more axles

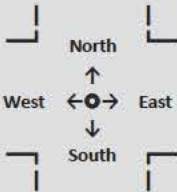
PHF: Peak Hour Factor  
=MaxHour/4xMax15Min  
(Only uses motor vehicle volumes)

Total +

North/South Percent			
East/West Percent	95%	5%	

\*North/South Percent: Vehicles = North Out ↑ + South Out ↓;  
Bike/Micromobility = North Out ↑ + South Out ↓ + West Crosswalk + East Crosswalk;  
Pedestrians. = North Out ↑ + South Out ↓ + West Crosswalk + East Crosswalk





NOTES:

Weather: Sunny

Other  
Notes: 49.282555, -123.141652

	PHF
	HVP:

	37	513	550	→ & ←
	18	281	299	←
	19	232	251	→
	0	0	0	≡
			Total	

	0	0	0	Paths Total
	0	187	187	Ped Path
	19	45	64	Bike Path
			Total	

Seawall@1500Beach

Date: Tue, 2022/08/30

Count Time: 16:00 to 19:00

PM Peak Hour: 18:00 to 19:00

Total			
Bike Path	62	46	16
Ped Path	237	235	2
Paths Total	0	0	0

Total			
≡	0	0	0
←	299	281	18
→	251	232	19
→ & ←	550	513	37

HVP:	
PHF:	

LEGEND:

1800 AM Peak AM Period = 00:00-09:00;  
1800 Midday Peak Midday Period = 09:00-16:00  
1800 PM Peak PM Period = 16:00-24:00

Note: this does not mean all those hours were collected

Overall Peak Hour is calculated as the sum of the non-crosswalk volumes for all modes. In the case of a tie the first max of the time period is used.

For Mode specific peak hours, the same applies except crosswalk is

	Pedestrians	≡	Cross Walk total - crossing both directions in this leg
	Bikes and Micromobility	↑ ← → ↓	Totals In (using the leg to enter) or Out (using the leg to exit) of this leg
	Motor Vehicles (motorcycle, car, bus, truck)	Total +	Total for the whole location

HVP:

HVP: Heavy Vehicle Percentage  
=HeavyVehicleVolume/TotalMotor VehicleVolume  
Heavy Vehicles: are defined as buses and motor vehicles with 3 or more axles

PHF:

PHF: Peak Hour Factor  
=MaxHour/4xMax15Min  
(Only uses motor vehicle volumes)

Total +			
	513	37	
North/South Percent			
East/West Percent	93%	7%	

\*North/South Percent: Vehicles = North Out ↑ + South Out ↓;  
Bike/Micromobility = North Out ↑ + South Out ↓ + West Crosswalk + East Crosswalk;  
Pedestrians. = North Out ↑ + South Out ↓ + West Crosswalk + East Crosswalk



City of Vancouver - FOI 2022-530 - Page 117 of 216



City of Vancouver - FOI 2022-530 - Page 118 of 216



City of Vancouver - FOI 2022-530 - Page 119 of 216







City of Vancouver - FOI 2022-530 - Page 121 of 216



City of Vancouver - FOI 2022-530 - Page 122 of 216



City of Vancouver - FOI 2022-530 - Page 123 of 216



City of Vancouver - FOI 2022-530 - Page 124 of 216



City of Vancouver - FOI 2022-530 - Page 125 of 216



File Name: C:\PetraPro Temp Files\CSC\_Seawall@1500Beach-2022-08-30.ppd  
Start Date: 8/30/2022  
Start Time: 7:00:00 AM  
Site Code: CSC\_Seawall@1500Beach  
Comment 1: TA: LY, TK, SF Processed By: CP  
Comment 2: Weather: Sunny  
Comment 3:  
Comment 4: 49.282555, -123.141652

Start Time	From East			From West		
	Bike Path	Ped Path	Paths Total	Bike Path	Ped Path	Paths Total
07:00 AM	0	1		0	0	
07:05 AM	1	0		2	3	
07:10 AM	0	6		0	6	
07:15 AM	1	7		3	7	
07:20 AM	1	7		0	9	
07:25 AM	0	13		0	5	
07:30 AM	0	10		0	5	
07:35 AM	1	10		1	7	
07:40 AM	4	3		3	7	
07:45 AM	2	11		2	7	
07:50 AM	4	5		0	12	
07:55 AM	1	1		2	10	
08:00 AM	6	8		0	8	
08:05 AM	3	10		1	9	
08:10 AM	0	10		6	7	
08:15 AM	4	8		1	5	
08:20 AM	1	17		0	7	
08:25 AM	2	11		2	9	
08:30 AM	1	7		5	7	
08:35 AM	4	11		1	7	
08:40 AM	1	11		1	2	
08:45 AM	2	12		2	7	
08:50 AM	4	2		7	9	
08:55 AM	0	4		2	7	
09:00 AM	3	9		1	5	
09:05 AM	0	13		0	12	
09:10 AM	2	9		4	8	
09:15 AM	2	5		0	10	
09:20 AM	1	9		0	8	
09:25 AM	3	3		2	5	
09:30 AM	2	11		0	4	
09:35 AM	2	15		1	3	
09:40 AM	4	12		6	8	
09:45 AM	2	5		0	8	
09:50 AM	1	8		2	5	
09:55 AM	1	8		0	7	
10:00 AM	1	5		0	5	
10:05 AM	4	9		2	10	
10:10 AM	3	8		0	7	
10:15 AM	2	8		3	11	
10:20 AM	4	5		1	4	
10:25 AM	0	11		0	7	
10:30 AM	8	5		0	5	
10:35 AM	9	8		1	9	
10:40 AM	0	8		2	11	
10:45 AM	2	5		1	4	
10:50 AM	3	14		1	4	
10:55 AM	3	12		0	7	
11:00 AM	0	3		2	11	
11:05 AM	2	12		1	18	
11:10 AM	5	16		1	9	
11:15 AM	0	9		0	6	
11:20 AM	2	10		4	6	
11:25 AM	2	3		0	4	
11:30 AM	4	10		1	8	
11:35 AM	4	10		2	7	
11:40 AM	1	19		1	7	
11:45 AM	0	15		6	5	
11:50 AM	0	9		1	8	
11:55 AM	2	8		1	15	
12:00 PM	0	5		0	3	
12:05 PM	1	15		0	5	
12:10 PM	1	17		3	8	
12:15 PM	7	16		2	3	
12:20 PM	1	7		1	8	
12:25 PM	0	13		0	5	
12:30 PM	1	18		1	14	
12:35 PM	5	23		1	2	
12:40 PM	0	6		7	11	
12:45 PM	1	11		1	11	
12:50 PM	0	14		0	12	
12:55 PM	1	21		4	11	
01:00 PM	3	17		4	3	
01:05 PM	2	6		2	5	
01:10 PM	1	20		8	11	
01:15 PM	1	9		4	4	
01:20 PM	0	6		1	5	
01:25 PM	3	18		3	14	
01:30 PM	1	26		2	15	
01:35 PM	1	15		1	11	
01:40 PM	1	4		2	11	
01:45 PM	0	25		1	2	
01:50 PM	0	11		1	3	
01:55 PM	0	15		0	4	
02:00 PM	0	12		1	5	
02:05 PM	3	4		3	11	
02:10 PM	1	16		0	18	
02:15 PM	6	7		2	11	
02:20 PM	1	17		3	3	
02:25 PM	1	13		3	7	
02:30 PM	0	11		2	10	
02:35 PM	1	21		3	7	
02:40 PM	1	4		0	5	
02:45 PM	0	20		1	9	
02:50 PM	1	18		0	3	
02:55 PM	2	13		0	6	
03:00 PM	3	3		0	17	
03:05 PM	0	14		0	1	
03:10 PM	1	9		0	6	
03:15 PM	3	6		0	10	
03:20 PM	0	14		3	7	



03:25 PM	4	5	0	10
03:30 PM	5	11	3	9
03:35 PM	2	16	0	6
03:40 PM	0	23	0	18
03:45 PM	2	12	1	4
03:50 PM	0	14	0	7
03:55 PM	0	9	0	2
04:00 PM	0	9	0	5
04:05 PM	2	10	0	14
04:10 PM	0	4	2	6
04:15 PM	2	32	4	17
04:20 PM	3	11	4	11
04:25 PM	1	11	1	14
04:30 PM	2	15	0	14
04:35 PM	2	11	5	11
04:40 PM	1	11	5	17
04:45 PM	1	13	10	5
04:50 PM	3	13	2	14
04:55 PM	2	22	1	14
05:00 PM	2	14	0	8
05:05 PM	3	4	3	2
05:10 PM	0	12	4	8
05:15 PM	0	9	2	9
05:20 PM	3	7	5	2
05:25 PM	1	9	6	9
05:30 PM	6	19	0	5
05:35 PM	4	15	5	15
05:40 PM	4	15	1	12
05:45 PM	0	25	4	11
05:50 PM	12	23	5	13
05:55 PM	2	18	3	20
06:00 PM	0	11	4	13
06:05 PM	2	14	1	8
06:10 PM	3	20	8	14
06:15 PM	9	24	2	11
06:20 PM	3	9	1	11
06:25 PM	5	26	4	20
06:30 PM	3	23	9	10
06:35 PM	4	18	5	12
06:40 PM	1	20	2	32
06:45 PM	4	22	1	16
06:50 PM	7	25	3	21
06:55 PM	5	23	5	19



File Name: C:\PetraPro Temp Files\CSC\_Seawall@1500Beach-2022-08-30.ppd  
Start Date: 8/30/2022  
Start Time: 7:00:00 AM  
Site Code: CSC\_Seawall@1500Beach  
Comment 1: TA: LY, TK, SF Processed By: CP  
Comment 2: Weather: Sunny  
Comment 3:  
Comment 4: 49.282555, -123.141652

Start Time	From East			From West		
	Bike Path	Ped Path	Paths Total	Bike Path	Ped Path	Paths Total
07:00 AM	6	0		8	0	
07:05 AM	0	0		4	0	
07:10 AM	0	1		0	0	
07:15 AM	0	0		0	0	
07:20 AM	0	0		0	0	
07:25 AM	0	0		0	0	
07:30 AM	0	0		0	0	
07:35 AM	0	0		0	0	
07:40 AM	0	0		0	0	
07:45 AM	0	0		0	0	
07:50 AM	1	0		0	0	
07:55 AM	0	0		0	0	
08:00 AM	0	0		0	0	
08:05 AM	1	0		1	0	
08:10 AM	0	0		1	0	
08:15 AM	0	1		0	0	
08:20 AM	0	0		0	0	
08:25 AM	0	0		0	0	
08:30 AM	1	0		0	0	
08:35 AM	0	0		0	0	
08:40 AM	0	0		0	0	
08:45 AM	0	0		1	0	
08:50 AM	0	0		0	0	
08:55 AM	0	0		0	0	
09:00 AM	0	0		0	0	
09:05 AM	1	0		0	0	
09:10 AM	0	0		1	0	
09:15 AM	0	0		0	0	
09:20 AM	1	0		0	0	
09:25 AM	0	0		0	0	
09:30 AM	2	0		0	0	
09:35 AM	0	0		0	0	
09:40 AM	0	0		0	0	
09:45 AM	0	0		0	0	
09:50 AM	0	0		0	0	
09:55 AM	0	0		0	0	
10:00 AM	0	0		0	0	
10:05 AM	0	0		0	0	
10:10 AM	0	0		1	0	
10:15 AM	3	0		0	0	
10:20 AM	0	0		0	0	
10:25 AM	0	0		0	0	
10:30 AM	1	0		0	1	
10:35 AM	0	0		0	0	
10:40 AM	2	0		0	0	
10:45 AM	2	0		0	0	
10:50 AM	0	0		0	0	
10:55 AM	0	0		0	0	
11:00 AM	0	0		0	0	
11:05 AM	1	0		0	0	
11:10 AM	0	0		0	0	
11:15 AM	0	0		1	1	
11:20 AM	0	1		0	0	
11:25 AM	0	0		0	0	
11:30 AM	0	0		0	0	
11:35 AM	2	0		0	0	
11:40 AM	0	0		0	0	
11:45 AM	1	0		0	0	
11:50 AM	3	0		1	1	
11:55 AM	4	0		0	0	
12:00 PM	2	0		0	0	
12:05 PM	0	0		2	1	
12:10 PM	0	0		0	0	
12:15 PM	1	0		0	0	
12:20 PM	0	0		0	0	
12:25 PM	1	0		0	0	
12:30 PM	2	0		0	0	
12:35 PM	0	0		2	0	
12:40 PM	1	0		1	0	
12:45 PM	1	0		0	0	
12:50 PM	0	0		0	0	
12:55 PM	0	0		0	0	
01:00 PM	0	0		0	0	
01:05 PM	0	0		2	0	
01:10 PM	1	0		0	0	
01:15 PM	2	0		0	0	
01:20 PM	0	0		0	0	
01:25 PM	1	0		0	0	
01:30 PM	0	0		0	0	
01:35 PM	2	0		0	0	
01:40 PM	0	0		0	2	
01:45 PM	0	0		0	0	
01:50 PM	0	0		0	0	
01:55 PM	1	0		0	0	
02:00 PM	1	0		0	0	
02:05 PM	0	0		0	0	
02:10 PM	7	0		0	0	
02:15 PM	1	0		2	0	
02:20 PM	0	0		0	0	
02:25 PM	0	0		0	0	
02:30 PM	2	0		1	0	
02:35 PM	3	0		0	0	
02:40 PM	3	1		0	0	
02:45 PM	3	0		0	0	
02:50 PM	4	0		0	0	
02:55 PM	0	0		0	0	
03:00 PM	0	0		0	0	
03:05 PM	1	0		0	0	
03:10 PM	0	0		0	0	
03:15 PM	1	0		1	0	
03:20 PM	0	0		2	0	



03:25 PM	0	0	0	0
03:30 PM	0	0	1	0
03:35 PM	8	0	1	0
03:40 PM	4	0	0	0
03:45 PM	0	0	1	0
03:50 PM	1	0	0	0
03:55 PM	2	0	0	0
04:00 PM	2	0	4	0
04:05 PM	1	0	0	0
04:10 PM	3	0	1	0
04:15 PM	0	0	0	0
04:20 PM	1	0	1	0
04:25 PM	0	0	0	0
04:30 PM	0	0	0	0
04:35 PM	3	0	0	0
04:40 PM	3	0	1	0
04:45 PM	1	0	0	0
04:50 PM	0	0	1	0
04:55 PM	0	0	2	0
05:00 PM	1	0	0	0
05:05 PM	0	0	2	0
05:10 PM	1	0	0	0
05:15 PM	0	1	0	0
05:20 PM	2	0	1	0
05:25 PM	1	0	0	0
05:30 PM	3	0	0	1
05:35 PM	0	0	0	0
05:40 PM	0	0	0	0
05:45 PM	0	0	1	0
05:50 PM	0	0	1	0
05:55 PM	0	0	0	0
06:00 PM	2	0	1	0
06:05 PM	2	0	2	0
06:10 PM	0	0	0	0
06:15 PM	2	0	3	0
06:20 PM	0	0	1	0
06:25 PM	1	0	0	0
06:30 PM	1	0	0	0
06:35 PM	0	0	0	0
06:40 PM	0	0	0	0
06:45 PM	0	0	2	0
06:50 PM	1	0	2	0
06:55 PM	1	0	0	0



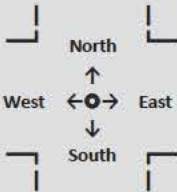
File Name: C:\PetraPro Temp Files\CSC\_Seawall@1500Beach-2022-08-30.ppd  
Start Date: 8/30/2022  
Start Time: 7:00:00 AM  
Site Code: CSC\_Seawall@1500Beach  
Comment 1: TA: LY, TK, SF Processed By: CP  
Comment 2: Weather: Sunny  
Comment 3:  
Comment 4: 49.282555, -123.141652

Start Time	From East			From West		
	Bike Path	Ped Path	Paths Total	Bike Path	Ped Path	Paths Total
07:00 AM	1	0		0	0	
07:05 AM	0	0		0	0	
07:10 AM	0	0		0	0	
07:15 AM	0	0		0	0	
07:20 AM	0	0		0	0	
07:25 AM	0	0		0	0	
07:30 AM	0	0		0	0	
07:35 AM	0	0		0	0	
07:40 AM	0	0		0	0	
07:45 AM	0	0		0	0	
07:50 AM	0	0		0	0	
07:55 AM	0	0		0	0	
08:00 AM	0	0		0	0	
08:05 AM	0	0		0	0	
08:10 AM	0	0		0	0	
08:15 AM	0	0		0	0	
08:20 AM	0	0		0	0	
08:25 AM	0	0		0	0	
08:30 AM	0	0		0	0	
08:35 AM	0	0		0	0	
08:40 AM	0	0		0	0	
08:45 AM	0	0		0	1	
08:50 AM	0	0		0	0	
08:55 AM	0	0		0	0	
09:00 AM	0	0		0	0	
09:05 AM	0	0		0	0	
09:10 AM	0	0		0	0	
09:15 AM	1	0		0	0	
09:20 AM	0	0		0	0	
09:25 AM	0	0		0	0	
09:30 AM	0	0		0	0	
09:35 AM	0	0		0	0	
09:40 AM	0	0		0	0	
09:45 AM	1	0		0	0	
09:50 AM	0	0		0	0	
09:55 AM	0	0		0	0	
10:00 AM	0	0		0	0	
10:05 AM	0	0		1	0	
10:10 AM	0	0		0	0	
10:15 AM	1	0		1	0	
10:20 AM	0	0		0	0	
10:25 AM	1	0		0	0	
10:30 AM	0	0		0	0	
10:35 AM	0	0		0	0	
10:40 AM	0	0		0	0	
10:45 AM	0	0		1	0	
10:50 AM	0	0		0	0	
10:55 AM	0	0		0	0	
11:00 AM	0	0		0	0	
11:05 AM	0	0		1	0	
11:10 AM	0	0		0	0	
11:15 AM	0	0		0	0	
11:20 AM	0	0		0	0	
11:25 AM	0	0		0	0	
11:30 AM	0	0		0	0	
11:35 AM	0	1		0	0	
11:40 AM	0	0		0	0	
11:45 AM	0	0		0	0	
11:50 AM	0	0		0	0	
11:55 AM	0	0		0	0	
12:00 PM	0	0		0	0	
12:05 PM	0	0		0	0	
12:10 PM	0	0		0	0	
12:15 PM	0	0		0	0	
12:20 PM	0	0		0	0	
12:25 PM	0	0		1	0	
12:30 PM	0	0		0	1	
12:35 PM	0	0		0	0	
12:40 PM	0	0		0	0	
12:45 PM	1	0		0	0	
12:50 PM	1	0		0	0	
12:55 PM	0	0		3	0	
01:00 PM	0	0		0	0	
01:05 PM	0	0		1	0	
01:10 PM	0	0		0	0	
01:15 PM	0	0		0	0	
01:20 PM	0	0		0	0	
01:25 PM	0	0		0	0	
01:30 PM	0	0		1	0	
01:35 PM	0	0		1	0	
01:40 PM	0	0		0	0	
01:45 PM	0	0		0	0	
01:50 PM	0	0		0	1	
01:55 PM	0	0		0	0	
02:00 PM	0	0		0	0	
02:05 PM	0	0		0	0	
02:10 PM	0	0		0	0	
02:15 PM	0	0		3	0	
02:20 PM	0	0		2	0	
02:25 PM	0	0		2	0	
02:30 PM	0	0		4	0	
02:35 PM	2	0		0	0	
02:40 PM	0	0		0	0	
02:45 PM	1	0		0	0	
02:50 PM	0	0		0	0	
02:55 PM	0	0		1	0	
03:00 PM	0	0		0	0	
03:05 PM	0	0		2	0	
03:10 PM	4	0		1	0	
03:15 PM	0	0		0	1	
03:20 PM	0	0		1	1	



03:25 PM	0	2	0	0
03:30 PM	1	0	0	0
03:35 PM	0	1	0	0
03:40 PM	1	0	1	0
03:45 PM	0	0	0	0
03:50 PM	0	0	0	0
03:55 PM	2	0	0	0
04:00 PM	0	0	0	0
04:05 PM	0	0	1	0
04:10 PM	0	0	0	0
04:15 PM	1	0	0	0
04:20 PM	1	0	0	0
04:25 PM	0	0	0	0
04:30 PM	0	0	0	0
04:35 PM	0	0	0	0
04:40 PM	0	0	0	0
04:45 PM	0	0	0	0
04:50 PM	0	0	1	0
04:55 PM	0	0	0	0
05:00 PM	1	0	0	0
05:05 PM	0	0	1	0
05:10 PM	2	0	1	0
05:15 PM	1	0	0	0
05:20 PM	1	0	0	0
05:25 PM	1	0	1	0
05:30 PM	1	0	0	0
05:35 PM	1	0	0	0
05:40 PM	1	0	1	0
05:45 PM	0	0	1	0
05:50 PM	0	0	0	0
05:55 PM	0	0	1	0
06:00 PM	0	0	0	0
06:05 PM	0	0	1	0
06:10 PM	0	0	1	0
06:15 PM	2	0	1	0
06:20 PM	0	0	0	0
06:25 PM	2	0	3	0
06:30 PM	0	1	0	0
06:35 PM	0	0	0	0
06:40 PM	1	0	0	0
06:45 PM	1	0	1	0
06:50 PM	0	1	1	0
06:55 PM	0	0	0	0





NOTES:

Weather: Sunny

Other  
Notes: 49.28411, -123.14231

	PHF
	HVP:

	11	237	248	→ & ←
	25	307	332	
	26	459	485	
	6	134	140	←
	17	174	191	
	20	259	279	
	5	103	108	→
	8	133	141	
	6	200	206	
	0	0	0	≡
	0	0	0	
	0	0	0	
			Total	

	0	0	0	Paths Total
	0	0	0	
	6	200	206	
	1	95	96	Ped Path
	1	124	125	
	0	0	0	
	4	8	12	Bike Path
	7	9	16	
	0	0	0	
			Total	

Seawall@1100Beach

Date: Wed, 2022/08/31

Count Time: 07:00 to 09:00  
09:00 to 16:00  
16:00 to 19:00

Peak Hour: 07:10 to 08:10  
13:55 to 14:55  
17:50 to 18:50

	Total			
Bike Path	17	11	6	
	30	15	15	
	0	0	0	
Ped Path	123	123	0	
	161	159	2	
	0	0	0	
Paths Total	0	0	0	
	0	0	0	
	279	259	20	

	Total			
≡	0	0	0	
	0	0	0	
	0	0	0	
←	140	134	6	
	191	174	17	
	279	259	20	
→	108	103	5	
	141	133	8	
	206	200	6	
→ & ←	248	237	11	
	332	307	25	
	485	459	26	

HVP:	
PHF:	

LEGEND:

1800 AM Peak AM Period = 00:00-09:00;  
1800 Midday Peak Midday Period = 09:00-16:00  
1800 PM Peak PM Period = 16:00-24:00  
Note: this does not mean all those hours were collected

Overall Peak Hour is calculated as the sum of the non-crosswalk volumes for all modes. In the case of a tie the first max of the time period is used.

For Mode specific peak hours, the same applies except crosswalk is included

	Pedestrians	≡	Cross Walk total - crossing both directions in this leg
	Bikes and Micromobility	↑ ← → ↓	Totals In (using the leg to enter) or Out (using the leg to exit) of this leg
	Motor Vehicles (motorcycle, car, bus, truck)	Total +	Total for the whole location

HVP:

HVP: Heavy Vehicle Percentage  
=HeavyVehicleVolume/TotalMotorVehicleVolume  
Heavy Vehicles: are defined as buses and motor vehicles with 3 or more axles

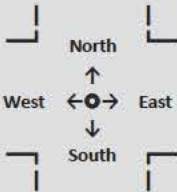
PHF:

PHF: Peak Hour Factor  
=MaxHour/4xMax15Min  
(Only uses motor vehicle volumes)

Total +	237	11	
	307	25	
	459	26	
North/South Percent			
East/West Percent	96%	4%	
	92%	8%	
	95%	5%	

\*North/South Percent: Vehicles = North Out ↑ + South Out ↓;  
Bike/Micromobility = North Out ↑ + South Out ↓ + West Crosswalk + East Crosswalk;  
Pedestrians. = North Out ↑ + South Out ↓ + West Crosswalk + East Crosswalk





NOTES:

Weather: Sunny

Other  
Notes: 49.28411, -123.14231

	PHF
	HVP:

	11	237	248	→ & ←
	6	134	140	←
	5	103	108	→
	0	0	0	≡
			Total	

	0	0	0	Paths Total
	1	95	96	Ped Path
	4	8	12	Bike Path
			Total	

Seawall@1100Beach

Date: Wed, 2022/08/31

Count Time: 07:00 to 09:00

AM Peak Hour: 07:10 to 08:10

Total			
Bike Path	17	11	6
Ped Path	123	123	0
Paths Total	0	0	0

Total			
≡	0	0	0
←	140	134	6
→	108	103	5
→ & ←	248	237	11

HVP:	
PHF:	

LEGEND:

1800 AM Peak

AM Period = 00:00-09:00;

1800 Midday Peak

Midday Period = 09:00-16:00

1800 PM Peak

PM Period = 16:00-24:00

Note: this does not mean all those hours were collected

Overall Peak Hour is calculated as the sum of the non-crosswalk volumes for all modes. In the case of a tie the first max of the time period is used.

For Mode specific peak hours, the same applies except crosswalk is

Pedestrians

≡

Cross Walk total - crossing both directions in this leg

Bikes and Micromobility

↑ ← →  
↓

Totals In (using the leg to enter) or Out (using the leg to exit) of this leg

Motor Vehicles (motorcycle, car, bus, truck)

Total  
+

Total for the whole location

HVP:

HVP: Heavy Vehicle Percentage  
=HeavyVehicleVolume/TotalMotorVehicleVolume  
Heavy Vehicles: are defined as buses and motor vehicles with 3 or more axles

PHF:

PHF: Peak Hour Factor  
=MaxHour/4xMax15Min  
(Only uses motor vehicle volumes)

Total  
+

North/South Percent

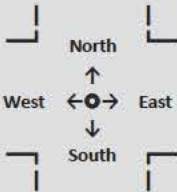
East/West Percent

96%

4%

\*North/South Percent: Vehicles = North Out ↑ + South Out ↓;  
Bike/Micromobility = North Out ↑ + South Out ↓ + West Crosswalk + East Crosswalk;  
Pedestrians. = North Out ↑ + South Out ↓ + West Crosswalk + East Crosswalk





NOTES:

Weather: Sunny

Other  
Notes: 49.28411, -123.14231

	PHF
	HVP:

	25	307	332	→ & ←
	17	174	191	←
	8	133	141	→
	0	0	0	≡
			Total	

	0	0	0	Paths Total
	1	124	125	Ped Path
	7	9	16	Bike Path
			Total	

Seawall@1100Beach

Date: Wed, 2022/08/31

Count Time: 09:00 to 16:00

Midday Peak Hour: 13:55 to 14:55

Total			
Bike Path	30	15	15
Ped Path	161	159	2
Paths Total	0	0	0

Total			
≡	0	0	0
←	191	174	17
→	141	133	8
→ & ←	332	307	25

HVP:	
PHF:	

LEGEND:

1800 AM Peak AM Period = 00:00-09:00;

1800 Midday Peak Midday Period = 09:00-16:00

1800 PM Peak PM Period = 16:00-24:00

Note: this does not mean all those hours were collected

Overall Peak Hour is calculated as the sum of the non-crosswalk volumes for all modes. In the case of a tie the first max of the time period is used.

For Mode specific peak hours, the same applies except crosswalk is

Pedestrians

Bikes and Micromobility

Motor Vehicles (motorcycle, car, bus, truck)

≡

↑ ← →

Total +

Cross Walk total - crossing both directions in this leg

Totals In (using the leg to enter) or Out (using the leg to exit) of this leg

Total for the whole location

HVP:

PHF:

HVP: Heavy Vehicle Percentage  
=HeavyVehicleVolume/TotalMotorVehicleVolume  
Heavy Vehicles: are defined as buses and motor vehicles with 3 or more axles

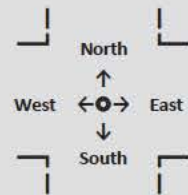
PHF: Peak Hour Factor  
=MaxHour/4xMax15Min  
(Only uses motor vehicle volumes)

Total +

North/South Percent			
East/West Percent	92%	8%	

\*North/South Percent: Vehicles = North Out ↑ + South Out ↓;  
Bike/Micromobility = North Out ↑ + South Out ↓ + West Crosswalk + East Crosswalk;  
Pedestrians. = North Out ↑ + South Out ↓ + West Crosswalk + East Crosswalk





NOTES:

Weather: Sunny

Other  
Notes: 49.28411, -123.14231

	PHF
	HVP:

	26	459	485	→ & ←
	20	259	279	←
	6	200	206	→
	0	0	0	≡
			Total	

	6	200	206	Paths Total
	0	0	0	Ped Path
	0	0	0	Bike Path
			Total	

Seawall@1100Beach

Date: Wed, 2022/08/31

Count Time: 16:00 to 19:00

PM Peak Hour: 17:50 to 18:50

	Total			
Bike Path	0	0	0	
Ped Path	0	0	0	
Paths Total	279	259	20	

	Total			
≡	0	0	0	
←	279	259	20	
→	206	200	6	
→ & ←	485	459	26	

HVP:	
PHF:	

LEGEND:

1800 AM Peak AM Period = 00:00-09:00;  
1800 Midday Peak Midday Period = 09:00-16:00  
1800 PM Peak PM Period = 16:00-24:00  
*Note: this does not mean all those hours were collected*

Overall Peak Hour is calculated as the sum of the non-crosswalk volumes for all modes. In the case of a tie the first max of the time period is used.

For Mode specific peak hours, the same applies except crosswalk is

	Pedestrians	≡	Cross Walk total - crossing both directions in this leg
	Bikes and Micromobility	↑ ← → ↓	Totals In (using the leg to enter) or Out (using the leg to exit) of this leg
	Motor Vehicles (motorcycle, car, bus, truck)	Total +	Total for the whole location

HVP:

HVP: Heavy Vehicle Percentage  
=HeavyVehicleVolume/TotalMotor VehicleVolume  
Heavy Vehicles: are defined as buses and motor vehicles with 3 or more axles

PHF:

PHF: Peak Hour Factor  
=MaxHour/4xMax15Min  
(Only uses motor vehicle volumes)

	Total +			
North/South Percent		459	26	
East/West Percent		95%	5%	

\*North/South Percent: Vehicles = North Out ↑ + South Out ↓;  
Bike/Micromobility = North Out ↑ + South Out ↓ + West Crosswalk + East Crosswalk;  
Pedestrians. = North Out ↑ + South Out ↓ + West Crosswalk + East Crosswalk



Date	Start Time	Site Code	TA	Weather	Comment 3	Comment 4	Mode	Mod Group	Direction	Position	Time	Volume	Total Heavy Vehicle Factor	Leg Heavy Vehicle Factor	Total Peak Hour Factor	Leg Peak Hour Factor	Overall Rolling Hour	Overall Peak Hour	Pedestrian Rolling Hour Volume	Pedestrian Peak Hour	Bike and Micromobility Rolling Hour Volume	Bike and Micromobility Peak Hour	Total Vehicle Rolling Hour Volume	Total Vehicle Peak Hour	Heavy Vehicle Hour Volume	Heavy Vehicle Peak Hour
8/31/2022	7:00:00 AM	CSC_Seawall@1100Beach	LY, TK, JS Processed By: Cam	Sunny		49.28411, -123.14231	Pedestrian	Pedestrian	From East	Bike Path	7:00	0					235		225		10					
8/31/2022	7:00:00 AM	CSC_Seawall@1100Beach	LY, TK, JS Processed By: Cam	Sunny		49.28411, -123.14231	Pedestrian	Pedestrian	From East	Bike Path	7:05	3					230		219		11					
8/31/2022	7:00:00 AM	CSC_Seawall@1100Beach	LY, TK, JS Processed By: Cam	Sunny		49.28411, -123.14231	Pedestrian	Pedestrian	From East	Bike Path	7:10	0					240	AM Peak	237	AM Peak	11					
8/31/2022	7:00:00 AM	CSC_Seawall@1100Beach	LY, TK, JS Processed By: Cam	Sunny		49.28411, -123.14231	Pedestrian	Pedestrian	From East	Bike Path	7:15	0					247	AM Peak	247	AM Peak	11					
8/31/2022	7:00:00 AM	CSC_Seawall@1100Beach	LY, TK, JS Processed By: Cam	Sunny		49.28411, -123.14231	Pedestrian	Pedestrian	From East	Bike Path	7:20	0					237	AM Peak	237	AM Peak	12	AM Peak				
8/31/2022	7:00:00 AM	CSC_Seawall@1100Beach	LY, TK, JS Processed By: Cam	Sunny		49.28411, -123.14231	Pedestrian	Pedestrian	From East	Bike Path	7:25	0					240	AM Peak	240	AM Peak	12	AM Peak				
8/31/2022	7:00:00 AM	CSC_Seawall@1100Beach	LY, TK, JS Processed By: Cam	Sunny		49.28411, -123.14231	Pedestrian	Pedestrian	From East	Bike Path	7:30	0					237	AM Peak	237	AM Peak	10	AM Peak				
8/31/2022	7:00:00 AM	CSC_Seawall@1100Beach	LY, TK, JS Processed By: Cam	Sunny		49.28411, -123.14231	Pedestrian	Pedestrian	From East	Bike Path	7:35	0					236	AM Peak	236	AM Peak	218	AM Peak				
8/31/2022	7:00:00 AM	CSC_Seawall@1100Beach	LY, TK, JS Processed By: Cam	Sunny		49.28411, -123.14231	Pedestrian	Pedestrian	From East	Bike Path	7:40	0					225	AM Peak	227	AM Peak	8	AM Peak				
8/31/2022	7:00:00 AM	CSC_Seawall@1100Beach	LY, TK, JS Processed By: Cam	Sunny		49.28411, -123.14231	Pedestrian	Pedestrian	From East	Bike Path	7:45	1					219	AM Peak	211	AM Peak	8	AM Peak				
8/31/2022	7:00:00 AM	CSC_Seawall@1100Beach	LY, TK, JS Processed By: Cam	Sunny		49.28411, -123.14231	Pedestrian	Pedestrian	From East	Bike Path	7:50	2					207	AM Peak	200	AM Peak	7	AM Peak				
8/31/2022	7:00:00 AM	CSC_Seawall@1100Beach	LY, TK, JS Processed By: Cam	Sunny		49.28411, -123.14231	Pedestrian	Pedestrian	From East	Bike Path	7:55	0					196	AM Peak	191	AM Peak	1	AM Peak				
8/31/2022	7:00:00 AM	CSC_Seawall@1100Beach	LY, TK, JS Processed By: Cam	Sunny		49.28411, -123.14231	Pedestrian	Pedestrian	From East	Bike Path	8:00	1					194	AM Peak	186	AM Peak	8	AM Peak				
8/31/2022	7:00:00 AM	CSC_Seawall@1100Beach	LY, TK, JS Processed By: Cam	Sunny		49.28411, -123.14231	Pedestrian	Pedestrian	From East	Bike Path	8:05	7					183	AM Peak	175	AM Peak	8	AM Peak				
8/31/2022	7:00:00 AM	CSC_Seawall@1100Beach	LY, TK, JS Processed By: Cam	Sunny		49.28411, -123.14231	Pedestrian	Pedestrian	From East	Bike Path	8:10	0					176				5	AM Peak				
8/31/2022	7:00:00 AM	CSC_Seawall@1100Beach	LY, TK, JS Processed By: Cam	Sunny		49.28411, -123.14231	Pedestrian	Pedestrian	From East	Bike Path	8:15	0					173				5	AM Peak				
8/31/2022	7:00:00 AM	CSC_Seawall@1100Beach	LY, TK, JS Processed By: Cam	Sunny		49.28411, -123.14231	Pedestrian	Pedestrian	From East	Bike Path	8:20	0					180									
8/31/2022	7:00:00 AM	CSC_Seawall@1100Beach	LY, TK, JS Processed By: Cam	Sunny		49.28411, -123.14231	Pedestrian	Pedestrian	From East	Bike Path	8:25	0					197				4					
8/31/2022	7:00:00 AM	CSC_Seawall@1100Beach	LY, TK, JS Processed By: Cam	Sunny		49.28411, -123.14231	Pedestrian	Pedestrian	From East	Bike Path	8:30	0					196				3					
8/31/2022	7:00:00 AM	CSC_Seawall@1100Beach	LY, TK, JS Processed By: Cam	Sunny		49.28411, -123.14231	Pedestrian	Pedestrian	From East	Bike Path	8:35	1					199				3					
8/31/2022	7:00:00 AM	CSC_Seawall@1100Beach	LY, TK, JS Processed By: Cam	Sunny		49.28411, -123.14231	Pedestrian	Pedestrian	From East	Bike Path	8:40	1					201				3					
8/31/2022	7:00:00 AM	CSC_Seawall@1100Beach	LY, TK, JS Processed By: Cam	Sunny		49.28411, -123.14231	Pedestrian	Pedestrian	From East	Bike Path	8:45	0					209				2					
8/31/2022	7:00:00 AM	CSC_Seawall@1100Beach	LY, TK, JS Processed By: Cam	Sunny		49.28411, -123.14231	Pedestrian	Pedestrian	From East	Bike Path	8:50	0					215				3					
8/31/2022	7:00:00 AM	CSC_Seawall@1100Beach	LY, TK, JS Processed By: Cam	Sunny		49.28411, -123.14231	Pedestrian	Pedestrian	From East	Bike Path	8:55	1					206				2					
8/31/2022	7:00:00 AM	CSC_Seawall@1100Beach	LY, TK, JS Processed By: Cam	Sunny		49.28411, -123.14231	Pedestrian	Pedestrian	From East	Bike Path	9:00	0					212				3					
8/31/2022	7:00:00 AM	CSC_Seawall@1100Beach	LY, TK, JS Processed By: Cam	Sunny		49.28411, -123.14231	Pedestrian	Pedestrian	From East	Bike Path	9:05	0					221				2					
8/31/2022	7:00:00 AM	CSC_Seawall@1100Beach	LY, TK, JS Processed By: Cam	Sunny		49.28411, -123.14231	Pedestrian	Pedestrian	From East	Bike Path	9:10	1					227				7					
8/31/2022	7:00:00 AM	CSC_Seawall@1100Beach	LY, TK, JS Processed By: Cam	Sunny		49.28411, -123.14231	Pedestrian	Pedestrian	From East	Bike Path	9:15	2					234				9					
8/31/2022	7:00:00 AM	CSC_Seawall@1100Beach	LY, TK, JS Processed By: Cam	Sunny		49.28411, -123.14231	Pedestrian	Pedestrian	From East	Bike Path	9:20	0					230				9					
8/31/2022	7:00:00 AM	CSC_Seawall@1100Beach	LY, TK, JS Processed By: Cam	Sunny		49.28411, -123.14231	Pedestrian	Pedestrian	From East	Bike Path	9:25	3					222				11					
8/31/2022	7:00:00 AM	CSC_Seawall@1100Beach	LY, TK, JS Processed By: Cam	Sunny		49.28411, -123.14231	Pedestrian	Pedestrian	From East	Bike Path	9:30	0					222				11					
8/31/2022	7:00:00 AM	CSC_Seawall@1100Beach	LY, TK, JS Processed By: Cam	Sunny		49.28411, -123.14231	Pedestrian	Pedestrian	From East	Bike Path	9:35	0					222				17					
8/31/2022	7:00:00 AM	CSC_Seawall@1100Beach	LY, TK, JS Processed By: Cam	Sunny		49.28411, -123.14231	Pedestrian	Pedestrian	From East	Bike Path	9:40	0					232				20					
8/31/2022	7:00:00 AM	CSC_Seawall@1100Beach	LY, TK, JS Processed By: Cam	Sunny		49.28411, -123.14231	Pedestrian	Pedestrian	From East	Bike Path	9:45	3					232				20					
8/31/2022	7:00:00 AM	CSC_Seawall@1100Beach	LY, TK, JS Processed By: Cam	Sunny		49.28411, -123.14231	Pedestrian	Pedestrian	From East	Bike Path	9:50	0					240				21					
8/31/2022	7:00:00 AM	CSC_Seawall@1100Beach	LY, TK, JS Processed By: Cam	Sunny		49.28411, -123.14231	Pedestrian	Pedestrian	From East	Bike Path	9:55	0					254				24					
8/31/2022	7:00:00 AM	CSC_Seawall@1100Beach	LY, TK, JS Processed By: Cam	Sunny		49.28411, -123.14231	Pedestrian	Pedestrian	From East	Bike Path	10:00	5					241				22					
8/31/2022	7:00:00 AM	CSC_Seawall@1100Beach	LY, TK, JS Processed By: Cam	Sunny		49.28411, -123.14231	Pedestrian	Pedestrian	From East	Bike Path	10:05	1					232				20					
8/31/2022	7:00:00 AM	CSC_Seawall@1100Beach	LY, TK, JS Processed By: Cam	Sunny		49.28411, -123.14231	Pedestrian	Pedestrian	From East	Bike Path	10:10	0					232				17					
8/31/2022	7:00:00 AM	CSC_Seawall@1100Beach	LY, TK, JS Processed By: Cam	Sunny		49.28411, -123.14231	Pedestrian	Pedestrian	From East	Bike Path	10:15	0					231				10					
8/31/2022	7:00:00 AM	CSC_Seawall@1100Beach	LY, TK, JS Processed By: Cam	Sunny		49.28411, -123.14231	Pedestrian	Pedestrian	From East	Bike Path	10:20	3					230				15					
8/31/2022	7:00:00 AM	CSC_Seawall@1100Beach	LY, TK, JS Processed By: Cam	Sunny		49.28411, -123.14231	Pedestrian	Pedestrian	From East	Bike Path	10:25	0					231				14					
8/31/2022	7:00:00 AM	CSC_Seawall@1100Beach	LY, TK, JS Processed By: Cam	Sunny		49.28411, -123.14231	Pedestrian	Pedestrian	From East	Bike Path	10:30	0					242				15					
8/31/2022	7:00:00 AM	CSC_Seawall@1100Beach	LY, TK, JS Processed By: Cam	Sunny		49.28411, -123.14231	Pedestrian	Pedestrian	From East	Bike Path	10:35	0					243				15					
8/31/2022	7:00:00 AM	CSC_Seawall@1100Beach	LY, TK, JS Processed By: Cam	Sunny		49.28411, -123.14231	Pedestrian	Pedestrian	From East	Bike Path	10:40	1					254				10					
8/31/2022	7:00:00 AM	CSC_Seawall@1100Beach	LY, TK, JS Processed By: Cam	Sunny		49.28411, -123.14231	Pedestrian	Pedestrian	From East	Bike Path	10:45	0					253				10					
8/31/2022	7:00:00 AM	CSC_Seawall@1100Beach	LY, TK, JS Processed By: Cam	Sunny		49.28411, -123.14231	Pedestrian	Pedestrian	From East	Bike Path	10:50	1					230				8					
8/31/2022	7:00:00 AM	CSC_Seawall@1100Beach	LY, TK, JS Processed By: Cam	Sunny		49.28411, -123.14231	Pedestrian	Pedestrian	From East	Bike Path	10:55	0					230				6					
8/31/2022	7:00:00 AM	CSC_Seawall@1100Beach	LY, TK, JS Processed By: Cam	Sunny		49.28411, -123.14231	Pedestrian	Pedestrian	From East	Bike Path	11:00	0					250				238					
8/31/2022	7:00:00 AM	CSC_Seawall@1100Beach	LY, TK, JS Processed By: Cam	Sunny		49.28411, -123.14231	Pedestrian	Pedestrian	From East	Bike Path	11:05	0					250				7					
8/31/2022	7:00:00 AM	CSC_Seawall@1100Beach	LY, TK, JS Processed By: Cam	Sunny		49.28411, -123.14231	Pedestrian	Pedestrian	From East	Bike Path	11:10	0					253				7					
8/31/2022	7:00:00 AM	CSC_Seawall@1100Beach	LY, TK, JS Processed By: Cam	Sunny		49.28411, -123.14231	Pedestrian	Pedestrian	From East	Bike Path	11:15	2					254				8					
8/31/2022	7:00:00 AM	CSC_Seawall@1100Beach	LY, TK, JS Processed By: Cam	Sunny		49.28411, -123.14231	Pedestrian	Pedestrian	From East	Bike Path	11:20	0					247				8					
8/31/2022	7:00:00 AM	CSC_Seawall@1100Beach	LY, TK, JS Processed By: Cam	Sunny		49.28411, -123.14231	Pedestrian	Pedestrian	From East	Bike Path	11:25	0					248				8					
8/31/2022	7:00:00 AM	CSC_Seawall@1100Beach	LY, TK, JS Processed By: Cam	Sunny		49.28411, -123.14231	Pedestrian	Pedestrian	From East	Bike Path	11:30	0					247				8					
8/31/2022	7:00:00 AM	CSC_Seawall@1100Beach	LY, TK, JS Processed By: Cam	Sunny		49.28411, -123.14231	Pedestrian	Pedestrian	From East	Bike Path	11:35	1					248				8					
8/31/2022	7:00:00 AM	CSC_Seawall@1100Beach	LY, TK, JS Processed By: Cam	Sunny		49.28411, -123.14231	Pedestrian	Pedestrian	From East	Bike Path	11:40	1					242				8					
8/31/2022	7:00:00 AM	CSC_Seawall@1100Beach	LY, TK, JS Processed By: Cam	Sunny		49.28411, -123.14231	Pedestrian	Pedestrian	From East	Bike Path	11:45	0					247				8					
8/31/2022	7:00:00 AM	CSC_Seawall@1100Beach	LY, TK, JS Processed By: Cam	Sunny		49.28411, -123.14231	Pedestrian	Pedestrian	From East	Bike Path	11:50	0					250				11					
8/31/2022	7:00:00 AM	CSC_Seawall@1100Beach	LY, TK, JS Processed By: Cam	Sunny		49.28411, -123.14231	Pedestrian	Pedestrian	From East	Bike Path	11:55	1					250				13					
8/31/2022	7:00:00 AM	CSC_Seawall@1100Beach	LY, TK, JS Processed By: Cam	Sunny		49.28411, -123.14231	Pedestrian	Pedestrian	From East	Bike Path	12:00	2					243				14					
8/31/2022	7:00:00 AM	CSC_Seawall@1100Beach	LY																							



8/31/2022	7:00:00 AM	CSC_Seawall@1100Beach	LY, TK, JS Processed By: Cam	Sunny	49.28411, -123.14231	Pedestrian	Pedestrian	From East	Bike Path	18:50		86		82		4
8/31/2022	7:00:00 AM	CSC_Seawall@1100Beach	LY, TK, JS Processed By: Cam	Sunny	49.28411, -123.14231	Pedestrian	Pedestrian	From East	Bike Path	18:55		48		46		2
8/31/2022	7:00:00 AM	CSC_Seawall@1100Beach	LY, TK, JS Processed By: Cam	Sunny	49.28411, -123.14231	Pedestrian	Pedestrian	From East	Ped Path	7:00	18	235		225		10
8/31/2022	7:00:00 AM	CSC_Seawall@1100Beach	LY, TK, JS Processed By: Cam	Sunny	49.28411, -123.14231	Pedestrian	Pedestrian	From East	Ped Path	7:05	6	230		219		11
8/31/2022	7:00:00 AM	CSC_Seawall@1100Beach	LY, TK, JS Processed By: Cam	Sunny	49.28411, -123.14231	Pedestrian	Pedestrian	From East	Ped Path	7:10	11	240	AM Peak	237	AM Peak	11
8/31/2022	7:00:00 AM	CSC_Seawall@1100Beach	LY, TK, JS Processed By: Cam	Sunny	49.28411, -123.14231	Pedestrian	Pedestrian	From East	Ped Path	7:15	8	247	AM Peak	236	AM Peak	11
8/31/2022	7:00:00 AM	CSC_Seawall@1100Beach	LY, TK, JS Processed By: Cam	Sunny	49.28411, -123.14231	Pedestrian	Pedestrian	From East	Ped Path	7:20	11	237	AM Peak	225	AM Peak	12
8/31/2022	7:00:00 AM	CSC_Seawall@1100Beach	LY, TK, JS Processed By: Cam	Sunny	49.28411, -123.14231	Pedestrian	Pedestrian	From East	Ped Path	7:25	8	240	AM Peak	228	AM Peak	12
8/31/2022	7:00:00 AM	CSC_Seawall@1100Beach	LY, TK, JS Processed By: Cam	Sunny	49.28411, -123.14231	Pedestrian	Pedestrian	From East	Ped Path	7:30	10	237	AM Peak	227	AM Peak	10
8/31/2022	7:00:00 AM	CSC_Seawall@1100Beach	LY, TK, JS Processed By: Cam	Sunny	49.28411, -123.14231	Pedestrian	Pedestrian	From East	Ped Path	7:35	9	236	AM Peak	228	AM Peak	9
8/31/2022	7:00:00 AM	CSC_Seawall@1100Beach	LY, TK, JS Processed By: Cam	Sunny	49.28411, -123.14231	Pedestrian	Pedestrian	From East	Ped Path	7:40	10	225	AM Peak	217	AM Peak	8
8/31/2022	7:00:00 AM	CSC_Seawall@1100Beach	LY, TK, JS Processed By: Cam	Sunny	49.28411, -123.14231	Pedestrian	Pedestrian	From East	Ped Path	7:45	14	219	AM Peak	211	AM Peak	8
8/31/2022	7:00:00 AM	CSC_Seawall@1100Beach	LY, TK, JS Processed By: Cam	Sunny	49.28411, -123.14231	Pedestrian	Pedestrian	From East	Ped Path	7:50	12	207	AM Peak	200	AM Peak	7
8/31/2022	7:00:00 AM	CSC_Seawall@1100Beach	LY, TK, JS Processed By: Cam	Sunny	49.28411, -123.14231	Pedestrian	Pedestrian	From East	Ped Path	7:55	6	198	AM Peak	191	AM Peak	8
8/31/2022	7:00:00 AM	CSC_Seawall@1100Beach	LY, TK, JS Processed By: Cam	Sunny	49.28411, -123.14231	Pedestrian	Pedestrian	From East	Ped Path	8:00	10	184	AM Peak	186	AM Peak	8
8/31/2022	7:00:00 AM	CSC_Seawall@1100Beach	LY, TK, JS Processed By: Cam	Sunny	49.28411, -123.14231	Pedestrian	Pedestrian	From East	Ped Path	8:05	14	183	AM Peak	175	AM Peak	8
8/31/2022	7:00:00 AM	CSC_Seawall@1100Beach	LY, TK, JS Processed By: Cam	Sunny	49.28411, -123.14231	Pedestrian	Pedestrian	From East	Ped Path	8:10	8	176		171		5
8/31/2022	7:00:00 AM	CSC_Seawall@1100Beach	LY, TK, JS Processed By: Cam	Sunny	49.28411, -123.14231	Pedestrian	Pedestrian	From East	Ped Path	8:15	4	173		168		5
8/31/2022	7:00:00 AM	CSC_Seawall@1100Beach	LY, TK, JS Processed By: Cam	Sunny	49.28411, -123.14231	Pedestrian	Pedestrian	From East	Ped Path	8:20	9	186		179		4
8/31/2022	7:00:00 AM	CSC_Seawall@1100Beach	LY, TK, JS Processed By: Cam	Sunny	49.28411, -123.14231	Pedestrian	Pedestrian	From East	Ped Path	8:25	8	193		193		3
8/31/2022	7:00:00 AM	CSC_Seawall@1100Beach	LY, TK, JS Processed By: Cam	Sunny	49.28411, -123.14231	Pedestrian	Pedestrian	From East	Ped Path	8:30	4	196		199		3
8/31/2022	7:00:00 AM	CSC_Seawall@1100Beach	LY, TK, JS Processed By: Cam	Sunny	49.28411, -123.14231	Pedestrian	Pedestrian	From East	Ped Path	8:35	4	199		196		3
8/31/2022	7:00:00 AM	CSC_Seawall@1100Beach	LY, TK, JS Processed By: Cam	Sunny	49.28411, -123.14231	Pedestrian	Pedestrian	From East	Ped Path	8:40	9	204		198		3
8/31/2022	7:00:00 AM	CSC_Seawall@1100Beach	LY, TK, JS Processed By: Cam	Sunny	49.28411, -123.14231	Pedestrian	Pedestrian	From East	Ped Path	8:45	8	202		199		3
8/31/2022	7:00:00 AM	CSC_Seawall@1100Beach	LY, TK, JS Processed By: Cam	Sunny	49.28411, -123.14231	Pedestrian	Pedestrian	From East	Ped Path	8:50	5	215		212		3
8/31/2022	7:00:00 AM	CSC_Seawall@1100Beach	LY, TK, JS Processed By: Cam	Sunny	49.28411, -123.14231	Pedestrian	Pedestrian	From East	Ped Path	8:55	8	206		204		2
8/31/2022	7:00:00 AM	CSC_Seawall@1100Beach	LY, TK, JS Processed By: Cam	Sunny	49.28411, -123.14231	Pedestrian	Pedestrian	From East	Ped Path	9:00	2	212		207		3
8/31/2022	7:00:00 AM	CSC_Seawall@1100Beach	LY, TK, JS Processed By: Cam	Sunny	49.28411, -123.14231	Pedestrian	Pedestrian	From East	Ped Path	9:05	13	221		217		7
8/31/2022	7:00:00 AM	CSC_Seawall@1100Beach	LY, TK, JS Processed By: Cam	Sunny	49.28411, -123.14231	Pedestrian	Pedestrian	From East	Ped Path	9:10	4	227		220		7
8/31/2022	7:00:00 AM	CSC_Seawall@1100Beach	LY, TK, JS Processed By: Cam	Sunny	49.28411, -123.14231	Pedestrian	Pedestrian	From East	Ped Path	9:15	14	234		225		9
8/31/2022	7:00:00 AM	CSC_Seawall@1100Beach	LY, TK, JS Processed By: Cam	Sunny	49.28411, -123.14231	Pedestrian	Pedestrian	From East	Ped Path	9:20	13	230		221		9
8/31/2022	7:00:00 AM	CSC_Seawall@1100Beach	LY, TK, JS Processed By: Cam	Sunny	49.28411, -123.14231	Pedestrian	Pedestrian	From East	Ped Path	9:25	2	222		211		12
8/31/2022	7:00:00 AM	CSC_Seawall@1100Beach	LY, TK, JS Processed By: Cam	Sunny	49.28411, -123.14231	Pedestrian	Pedestrian	From East	Ped Path	9:30	9	229		217		12
8/31/2022	7:00:00 AM	CSC_Seawall@1100Beach	LY, TK, JS Processed By: Cam	Sunny	49.28411, -123.14231	Pedestrian	Pedestrian	From East	Ped Path	9:35	6	222		205		17
8/31/2022	7:00:00 AM	CSC_Seawall@1100Beach	LY, TK, JS Processed By: Cam	Sunny	49.28411, -123.14231	Pedestrian	Pedestrian	From East	Ped Path	9:40	10	232		212		20
8/31/2022	7:00:00 AM	CSC_Seawall@1100Beach	LY, TK, JS Processed By: Cam	Sunny	49.28411, -123.14231	Pedestrian	Pedestrian	From East	Ped Path	9:45	15	232		212		20
8/31/2022	7:00:00 AM	CSC_Seawall@1100Beach	LY, TK, JS Processed By: Cam	Sunny	49.28411, -123.14231	Pedestrian	Pedestrian	From East	Ped Path	9:50	1	240		218		23
8/31/2022	7:00:00 AM	CSC_Seawall@1100Beach	LY, TK, JS Processed By: Cam	Sunny	49.28411, -123.14231	Pedestrian	Pedestrian	From East	Ped Path	9:55	13	254		230		24
8/31/2022	7:00:00 AM	CSC_Seawall@1100Beach	LY, TK, JS Processed By: Cam	Sunny	49.28411, -123.14231	Pedestrian	Pedestrian	From East	Ped Path	10:00	8	241		219		22
8/31/2022	7:00:00 AM	CSC_Seawall@1100Beach	LY, TK, JS Processed By: Cam	Sunny	49.28411, -123.14231	Pedestrian	Pedestrian	From East	Ped Path	10:05	13	232		212		20
8/31/2022	7:00:00 AM	CSC_Seawall@1100Beach	LY, TK, JS Processed By: Cam	Sunny	49.28411, -123.14231	Pedestrian	Pedestrian	From East	Ped Path	10:10	5	231		215		23
8/31/2022	7:00:00 AM	CSC_Seawall@1100Beach	LY, TK, JS Processed By: Cam	Sunny	49.28411, -123.14231	Pedestrian	Pedestrian	From East	Ped Path	10:15	15	237		222		15
8/31/2022	7:00:00 AM	CSC_Seawall@1100Beach	LY, TK, JS Processed By: Cam	Sunny	49.28411, -123.14231	Pedestrian	Pedestrian	From East	Ped Path	10:20	7	230		215		15
8/31/2022	7:00:00 AM	CSC_Seawall@1100Beach	LY, TK, JS Processed By: Cam	Sunny	49.28411, -123.14231	Pedestrian	Pedestrian	From East	Ped Path	10:25	9	231		217		14
8/31/2022	7:00:00 AM	CSC_Seawall@1100Beach	LY, TK, JS Processed By: Cam	Sunny	49.28411, -123.14231	Pedestrian	Pedestrian	From East	Ped Path	10:30	7	242		227		15
8/31/2022	7:00:00 AM	CSC_Seawall@1100Beach	LY, TK, JS Processed By: Cam	Sunny	49.28411, -123.14231	Pedestrian	Pedestrian	From East	Ped Path	10:35	5	253		243		15
8/31/2022	7:00:00 AM	CSC_Seawall@1100Beach	LY, TK, JS Processed By: Cam	Sunny	49.28411, -123.14231	Pedestrian	Pedestrian	From East	Ped Path	10:40	9	254		244		10
8/31/2022	7:00:00 AM	CSC_Seawall@1100Beach	LY, TK, JS Processed By: Cam	Sunny	49.28411, -123.14231	Pedestrian	Pedestrian	From East	Ped Path	10:45	17	253		243		10
8/31/2022	7:00:00 AM	CSC_Seawall@1100Beach	LY, TK, JS Processed By: Cam	Sunny	49.28411, -123.14231	Pedestrian	Pedestrian	From East	Ped Path	10:50	6	230		222		8
8/31/2022	7:00:00 AM	CSC_Seawall@1100Beach	LY, TK, JS Processed By: Cam	Sunny	49.28411, -123.14231	Pedestrian	Pedestrian	From East	Ped Path	10:55	4	230		224		7
8/31/2022	7:00:00 AM	CSC_Seawall@1100Beach	LY, TK, JS Processed By: Cam	Sunny	49.28411, -123.14231	Pedestrian	Pedestrian	From East	Ped Path	11:00	10	245		238		7
8/31/2022	7:00:00 AM	CSC_Seawall@1100Beach	LY, TK, JS Processed By: Cam	Sunny	49.28411, -123.14231	Pedestrian	Pedestrian	From East	Ped Path	11:05	10	255		248		7
8/31/2022	7:00:00 AM	CSC_Seawall@1100Beach	LY, TK, JS Processed By: Cam	Sunny	49.28411, -123.14231	Pedestrian	Pedestrian	From East	Ped Path	11:10	13	253		246		7
8/31/2022	7:00:00 AM	CSC_Seawall@1100Beach	LY, TK, JS Processed By: Cam	Sunny	49.28411, -123.14231	Pedestrian	Pedestrian	From East	Ped Path	11:15	11	254		246		8
8/31/2022	7:00:00 AM	CSC_Seawall@1100Beach	LY, TK, JS Processed By: Cam	Sunny	49.28411, -123.14231	Pedestrian	Pedestrian	From East	Ped Path	11:20	8	243		239		8
8/31/2022	7:00:00 AM	CSC_Seawall@1100Beach	LY, TK, JS Processed By: Cam	Sunny	49.28411, -123.14231	Pedestrian	Pedestrian	From East	Ped Path	11:25	20	260		253		7
8/31/2022	7:00:00 AM	CSC_Seawall@1100Beach	LY, TK, JS Processed By: Cam	Sunny	49.28411, -123.14231	Pedestrian	Pedestrian	From East	Ped Path	11:30	13	248		240		8
8/31/2022	7:00:00 AM	CSC_Seawall@1100Beach	LY, TK, JS Processed By: Cam	Sunny	49.28411, -123.14231	Pedestrian	Pedestrian	From East	Ped Path	11:35	11	248		240		8
8/31/2022	7:00:00 AM	CSC_Seawall@1100Beach	LY, TK, JS Processed By: Cam	Sunny	49.28411, -123.14231	Pedestrian	Pedestrian	From East	Ped Path	11:40	9	245		240		8
8/31/2022	7:00:00 AM	CSC_Seawall@1100Beach	LY, TK, JS Processed By: Cam	Sunny	49.28411, -123.14231	Pedestrian	Pedestrian	From East	Ped Path	11:45	6	247		238		9
8/31/2022	7:00:00 AM	CSC_Seawall@1100Beach	LY, TK, JS Processed By: Cam	Sunny	49.28411, -123.14231	Pedestrian	Pedestrian	From East	Ped Path	11:50	11	250		239		11
8/31/2022	7:00:00 AM	CSC_Seawall@1100Beach	LY, TK, JS Processed By: Cam	Sunny	49.28411, -123.14231	Pedestrian	Pedestrian	From East	Ped Path	11:55	8	250		237		13
8/31/2022	7:00:00 AM	CSC_Seawall@1100Beach	LY, TK, JS Processed By: Cam	Sunny	49.28411, -123.14231	Pedestrian	Pedestrian	From East	Ped Path	12:00	20	243		229		14
8/31/2022	7:00:00 AM	CSC_Seawall@1100Beach	LY, TK, JS Processed By: Cam	Sunny	49.28411, -123.14231	Pedestrian	Pedestrian	From East	Ped Path	12:05	11	245		229		15
8/31/2022	7:00:00 AM	CSC_Seawall@1100Beach	LY, TK, JS Processed By: Cam	Sunny	49.28411, -123.14231	Pedestrian	Pedestrian	From East	Ped Path	12:10	10	244		226		18
8/31/2022	7:00:00 AM	CSC_Seawall@1100Beach	LY, TK, JS Processed By: Cam	Sunny	49.28411, -123.14231	Pedestrian	Pedestrian	From East	Ped Path	12:15	1	249		229		20
8/31/2022	7:00:00 AM	CSC_Seawall@1100Beach	LY, TK, JS Processed By: Cam	Sunny	49.28411, -123.14231	Pedestrian	Pedestrian	From East	Ped Path	12:20	20	268		244		24
8/31/2022	7:00:00 AM	CSC_Seawall@1100Beach	LY, TK, JS Processed By: Cam	Sunny	49.28411, -123.14231	Pedestrian	Pedestrian	From East	Ped Path	12:25	4	267		239		28
8/31/2022	7:00:00 AM	CSC_Seawall@1100Beach	LY, TK, JS Processed By: Cam	Sunny	49.28411, -123.14231	Pedestrian	Pedestrian	From East	Ped Path	12:30	16	263		234		26
8/31/2022	7:00:00 AM	CSC_Seawall@1100Beach	LY, TK, JS Processed By: Cam	Sunny	49.28411, -123.14231	Pedestrian	Pedestrian	From East	Ped Path	12:35	7	258		232		26
8/31/2022	7:00:00 AM	CSC_Seawall@1100Beach	LY, TK, JS Processed By: Cam	Sunny	49.28411, -123.14231	Pedestrian	Pedestrian	From East	Ped Path	12:40	8	272		243		29
8/31/2022	7:00:00 AM	CSC_Seawall@1100Beach	LY, TK, JS Processed By: Cam	Sunny	49.28411, -123.14231	Pedestrian	Pedestrian	From East	Ped Path	12:45	2	269		240		29
8/31/2022	7:00:00 AM	CSC_Seawall@1100Beach	LY, TK, JS Processed By: Cam	Sunny	49.28411, -123.14231	Pedestrian	Pedestrian	From East	Ped Path	12:50	11	283		249		32
8/31/2022	7:0															



8/31/2022	7:00:00 AM	CSC_Seawall@1100Beach	LY, TK, JS Processed By: Cam	Sunny	49.28411, -123.14231	Pedestrian Pedestrian	From East	Ped Path	18.45		128	PM Peak		122	PM Peak		6
8/31/2022	7:00:00 AM	CSC_Seawall@1100Beach	LY, TK, JS Processed By: Cam	Sunny	49.28411, -123.14231	Pedestrian Pedestrian	From East	Ped Path	18.50		86			82			4
8/31/2022	7:00:00 AM	CSC_Seawall@1100Beach	LY, TK, JS Processed By: Cam	Sunny	49.28411, -123.14231	Pedestrian Pedestrian	From East	Ped Path	18.55		48			46			2
8/31/2022	7:00:00 AM	CSC_Seawall@1100Beach	LY, TK, JS Processed By: Cam	Sunny	49.28411, -123.14231	Pedestrian Pedestrian	From East	Paths Total	7.00		235			225			10
8/31/2022	7:00:00 AM	CSC_Seawall@1100Beach	LY, TK, JS Processed By: Cam	Sunny	49.28411, -123.14231	Pedestrian Pedestrian	From East	Paths Total	7.05		235			219			10
8/31/2022	7:00:00 AM	CSC_Seawall@1100Beach	LY, TK, JS Processed By: Cam	Sunny	49.28411, -123.14231	Pedestrian Pedestrian	From East	Paths Total	7.10		248	AM Peak		237	AM Peak		11
8/31/2022	7:00:00 AM	CSC_Seawall@1100Beach	LY, TK, JS Processed By: Cam	Sunny	49.28411, -123.14231	Pedestrian Pedestrian	From East	Paths Total	7.15		247	AM Peak		236	AM Peak		11
8/31/2022	7:00:00 AM	CSC_Seawall@1100Beach	LY, TK, JS Processed By: Cam	Sunny	49.28411, -123.14231	Pedestrian Pedestrian	From East	Paths Total	7.20		237	AM Peak		225	AM Peak		12
8/31/2022	7:00:00 AM	CSC_Seawall@1100Beach	LY, TK, JS Processed By: Cam	Sunny	49.28411, -123.14231	Pedestrian Pedestrian	From East	Paths Total	7.25		240	AM Peak		228	AM Peak		12
8/31/2022	7:00:00 AM	CSC_Seawall@1100Beach	LY, TK, JS Processed By: Cam	Sunny	49.28411, -123.14231	Pedestrian Pedestrian	From East	Paths Total	7.30		237	AM Peak		227	AM Peak		12
8/31/2022	7:00:00 AM	CSC_Seawall@1100Beach	LY, TK, JS Processed By: Cam	Sunny	49.28411, -123.14231	Pedestrian Pedestrian	From East	Paths Total	7.35		236	AM Peak		228	AM Peak		8
8/31/2022	7:00:00 AM	CSC_Seawall@1100Beach	LY, TK, JS Processed By: Cam	Sunny	49.28411, -123.14231	Pedestrian Pedestrian	From East	Paths Total	7.40		225	AM Peak		217	AM Peak		8
8/31/2022	7:00:00 AM	CSC_Seawall@1100Beach	LY, TK, JS Processed By: Cam	Sunny	49.28411, -123.14231	Pedestrian Pedestrian	From East	Paths Total	7.45		219	AM Peak		211	AM Peak		8
8/31/2022	7:00:00 AM	CSC_Seawall@1100Beach	LY, TK, JS Processed By: Cam	Sunny	49.28411, -123.14231	Pedestrian Pedestrian	From East	Paths Total	7.50		207	AM Peak		200	AM Peak		7
8/31/2022	7:00:00 AM	CSC_Seawall@1100Beach	LY, TK, JS Processed By: Cam	Sunny	49.28411, -123.14231	Pedestrian Pedestrian	From East	Paths Total	7.55		198	AM Peak		191	AM Peak		7
8/31/2022	7:00:00 AM	CSC_Seawall@1100Beach	LY, TK, JS Processed By: Cam	Sunny	49.28411, -123.14231	Pedestrian Pedestrian	From East	Paths Total	8.00		194	AM Peak		186	AM Peak		8
8/31/2022	7:00:00 AM	CSC_Seawall@1100Beach	LY, TK, JS Processed By: Cam	Sunny	49.28411, -123.14231	Pedestrian Pedestrian	From East	Paths Total	8.05		183	AM Peak		175	AM Peak		8
8/31/2022	7:00:00 AM	CSC_Seawall@1100Beach	LY, TK, JS Processed By: Cam	Sunny	49.28411, -123.14231	Pedestrian Pedestrian	From East	Paths Total	8.10		176			171			5
8/31/2022	7:00:00 AM	CSC_Seawall@1100Beach	LY, TK, JS Processed By: Cam	Sunny	49.28411, -123.14231	Pedestrian Pedestrian	From East	Paths Total	8.15		173			168			4
8/31/2022	7:00:00 AM	CSC_Seawall@1100Beach	LY, TK, JS Processed By: Cam	Sunny	49.28411, -123.14231	Pedestrian Pedestrian	From East	Paths Total	8.20		190			186			4
8/31/2022	7:00:00 AM	CSC_Seawall@1100Beach	LY, TK, JS Processed By: Cam	Sunny	49.28411, -123.14231	Pedestrian Pedestrian	From East	Paths Total	8.25		197			193			4
8/31/2022	7:00:00 AM	CSC_Seawall@1100Beach	LY, TK, JS Processed By: Cam	Sunny	49.28411, -123.14231	Pedestrian Pedestrian	From East	Paths Total	8.30		196			193			3
8/31/2022	7:00:00 AM	CSC_Seawall@1100Beach	LY, TK, JS Processed By: Cam	Sunny	49.28411, -123.14231	Pedestrian Pedestrian	From East	Paths Total	8.35		199			196			3
8/31/2022	7:00:00 AM	CSC_Seawall@1100Beach	LY, TK, JS Processed By: Cam	Sunny	49.28411, -123.14231	Pedestrian Pedestrian	From East	Paths Total	8.40		201						







8/31/2022	7:00:00 AM	CSC_Seawall@11008each	LV, TK, JS Processed By: Cam	Sunny	49.28411, -123.14231	Pedestrian Pedestrian	From West	Bike Path	18:35		232 PM Peak	222 PM Peak	10
8/31/2022	7:00:00 AM	CSC_Seawall@11008each	LV, TK, JS Processed By: Cam	Sunny	49.28411, -123.14231	Pedestrian Pedestrian	From West	Bike Path	18:40		192 PM Peak	182 PM Peak	10
8/31/2022	7:00:00 AM	CSC_Seawall@11008each	LV, TK, JS Processed By: Cam	Sunny	49.28411, -123.14231	Pedestrian Pedestrian	From West	Bike Path	18:45		128 PM Peak	122 PM Peak	6
8/31/2022	7:00:00 AM	CSC_Seawall@11008each	LV, TK, JS Processed By: Cam	Sunny	49.28411, -123.14231	Pedestrian Pedestrian	From West	Bike Path	18:50		86	82	4
8/31/2022	7:00:00 AM	CSC_Seawall@11008each	LV, TK, JS Processed By: Cam	Sunny	49.28411, -123.14231	Pedestrian Pedestrian	From West	Bike Path	18:55		46	42	4
8/31/2022	7:00:00 AM	CSC_Seawall@11008each	LV, TK, JS Processed By: Cam	Sunny	49.28411, -123.14231	Pedestrian Pedestrian	From West	Ped Path	7:00	7	235	225	10
8/31/2022	7:00:00 AM	CSC_Seawall@11008each	LV, TK, JS Processed By: Cam	Sunny	49.28411, -123.14231	Pedestrian Pedestrian	From West	Ped Path	7:05	3	230	219	11
8/31/2022	7:00:00 AM	CSC_Seawall@11008each	LV, TK, JS Processed By: Cam	Sunny	49.28411, -123.14231	Pedestrian Pedestrian	From West	Ped Path	7:10	2	248 AM Peak	237 AM Peak	11
8/31/2022	7:00:00 AM	CSC_Seawall@11008each	LV, TK, JS Processed By: Cam	Sunny	49.28411, -123.14231	Pedestrian Pedestrian	From West	Ped Path	7:15	11	247 AM Peak	236 AM Peak	11
8/31/2022	7:00:00 AM	CSC_Seawall@11008each	LV, TK, JS Processed By: Cam	Sunny	49.28411, -123.14231	Pedestrian Pedestrian	From West	Ped Path	7:20	3	237 AM Peak	225 AM Peak	11
8/31/2022	7:00:00 AM	CSC_Seawall@11008each	LV, TK, JS Processed By: Cam	Sunny	49.28411, -123.14231	Pedestrian Pedestrian	From West	Ped Path	7:25	8	240 AM Peak	228 AM Peak	12
8/31/2022	7:00:00 AM	CSC_Seawall@11008each	LV, TK, JS Processed By: Cam	Sunny	49.28411, -123.14231	Pedestrian Pedestrian	From West	Ped Path	7:30	6	237 AM Peak	227 AM Peak	10
8/31/2022	7:00:00 AM	CSC_Seawall@11008each	LV, TK, JS Processed By: Cam	Sunny	49.28411, -123.14231	Pedestrian Pedestrian	From West	Ped Path	7:35	12	236 AM Peak	228 AM Peak	8
8/31/2022	7:00:00 AM	CSC_Seawall@11008each	LV, TK, JS Processed By: Cam	Sunny	49.28411, -123.14231	Pedestrian Pedestrian	From West	Ped Path	7:40	8	235 AM Peak	217 AM Peak	8
8/31/2022	7:00:00 AM	CSC_Seawall@11008each	LV, TK, JS Processed By: Cam	Sunny	49.28411, -123.14231	Pedestrian Pedestrian	From West	Ped Path	7:45	12	219 AM Peak	211 AM Peak	8
8/31/2022	7:00:00 AM	CSC_Seawall@11008each	LV, TK, JS Processed By: Cam	Sunny	49.28411, -123.14231	Pedestrian Pedestrian	From West	Ped Path	7:50	7	207 AM Peak	200 AM Peak	7
8/31/2022	7:00:00 AM	CSC_Seawall@11008each	LV, TK, JS Processed By: Cam	Sunny	49.28411, -123.14231	Pedestrian Pedestrian	From West	Ped Path	7:55	10	198 AM Peak	191 AM Peak	7
8/31/2022	7:00:00 AM	CSC_Seawall@11008each	LV, TK, JS Processed By: Cam	Sunny	49.28411, -123.14231	Pedestrian Pedestrian	From West	Ped Path	8:00	8	197 AM Peak	186 AM Peak	8
8/31/2022	7:00:00 AM	CSC_Seawall@11008each	LV, TK, JS Processed By: Cam	Sunny	49.28411, -123.14231	Pedestrian Pedestrian	From West	Ped Path	8:05	8	183 AM Peak	175 AM Peak	8
8/31/2022	7:00:00 AM	CSC_Seawall@11008each	LV, TK, JS Processed By: Cam	Sunny	49.28411, -123.14231	Pedestrian Pedestrian	From West	Ped Path	8:10	5	176	171	5
8/31/2022	7:00:00 AM	CSC_Seawall@11008each	LV, TK, JS Processed By: Cam	Sunny	49.28411, -123.14231	Pedestrian Pedestrian	From West	Ped Path	8:15	4	173	168	5
8/31/2022	7:00:00 AM	CSC_Seawall@11008each	LV, TK, JS Processed By: Cam	Sunny	49.28411, -123.14231	Pedestrian Pedestrian	From West	Ped Path	8:20	7	190	186	4
8/31/2022	7:00:00 AM	CSC_Seawall@11008each	LV, TK, JS Processed By: Cam	Sunny	49.28411, -123.14231	Pedestrian Pedestrian	From West	Ped Path	8:25	13	197	193	3
8/31/2022	7:00:00 AM	CSC_Seawall@11008each	LV, TK, JS Processed By: Cam	Sunny	49.28411, -123.14231	Pedestrian Pedestrian	From West	Ped Path	8:30	13	196	193	3
8/31/2022	7:00:00 AM	CSC_Seawall@11008each	LV, TK, JS Processed By: Cam	Sunny	49.28411, -123.14231	Pedestrian Pedestrian	From West	Ped Path	8:35	5	199	196	3
8/31/2022	7:00:00 AM	CSC_Seawall@11008each	LV, TK, JS Processed By: Cam	Sunny	49.28411, -123.14231	Pedestrian Pedestrian	From West	Ped Path	8:40	3	201	198	3
8/31/2022	7:00:0												



8/31/2022	7:00:00 AM	CSC_Seawall@1100Beach	LY, TK, JS Processed By: Cam	Sunny	49.28411, -123.14231	Pedestrian Pedestrian	From West	Ped Path	18.30		285	PM Peak	272	PM Peak	13
8/31/2022	7:00:00 AM	CSC_Seawall@1100Beach	LY, TK, JS Processed By: Cam	Sunny	49.28411, -123.14231	Pedestrian Pedestrian	From West	Ped Path	18.35		232	PM Peak	222	PM Peak	7
8/31/2022	7:00:00 AM	CSC_Seawall@1100Beach	LY, TK, JS Processed By: Cam	Sunny	49.28411, -123.14231	Pedestrian Pedestrian	From West	Ped Path	18.40		192	PM Peak	182	PM Peak	10
8/31/2022	7:00:00 AM	CSC_Seawall@1100Beach	LY, TK, JS Processed By: Cam	Sunny	49.28411, -123.14231	Pedestrian Pedestrian	From West	Ped Path	18.45		128	PM Peak	122	PM Peak	6
8/31/2022	7:00:00 AM	CSC_Seawall@1100Beach	LY, TK, JS Processed By: Cam	Sunny	49.28411, -123.14231	Pedestrian Pedestrian	From West	Ped Path	18.50		62	PM Peak	62	PM Peak	4
8/31/2022	7:00:00 AM	CSC_Seawall@1100Beach	LY, TK, JS Processed By: Cam	Sunny	49.28411, -123.14231	Pedestrian Pedestrian	From West	Ped Path	18.55		48		46		2
8/31/2022	7:00:00 AM	CSC_Seawall@1100Beach	LY, TK, JS Processed By: Cam	Sunny	49.28411, -123.14231	Pedestrian Pedestrian	From West	Paths Total	7.00		235		225		10
8/31/2022	7:00:00 AM	CSC_Seawall@1100Beach	LY, TK, JS Processed By: Cam	Sunny	49.28411, -123.14231	Pedestrian Pedestrian	From West	Paths Total	7.05		230		219		11
8/31/2022	7:00:00 AM	CSC_Seawall@1100Beach	LY, TK, JS Processed By: Cam	Sunny	49.28411, -123.14231	Pedestrian Pedestrian	From West	Paths Total	7.10		248	AM Peak	237	AM Peak	11
8/31/2022	7:00:00 AM	CSC_Seawall@1100Beach	LY, TK, JS Processed By: Cam	Sunny	49.28411, -123.14231	Pedestrian Pedestrian	From West	Paths Total	7.15		247	AM Peak	236	AM Peak	11
8/31/2022	7:00:00 AM	CSC_Seawall@1100Beach	LY, TK, JS Processed By: Cam	Sunny	49.28411, -123.14231	Pedestrian Pedestrian	From West	Paths Total	7.20		237	AM Peak	225	AM Peak	12
8/31/2022	7:00:00 AM	CSC_Seawall@1100Beach	LY, TK, JS Processed By: Cam	Sunny	49.28411, -123.14231	Pedestrian Pedestrian	From West	Paths Total	7.25		240	AM Peak	228	AM Peak	12
8/31/2022	7:00:00 AM	CSC_Seawall@1100Beach	LY, TK, JS Processed By: Cam	Sunny	49.28411, -123.14231	Pedestrian Pedestrian	From West	Paths Total	7.30		237	AM Peak	227	AM Peak	10
8/31/2022	7:00:00 AM	CSC_Seawall@1100Beach	LY, TK, JS Processed By: Cam	Sunny	49.28411, -123.14231	Pedestrian Pedestrian	From West	Paths Total	7.35		236	AM Peak	218	AM Peak	10
8/31/2022	7:00:00 AM	CSC_Seawall@1100Beach	LY, TK, JS Processed By: Cam	Sunny	49.28411, -123.14231	Pedestrian Pedestrian	From West	Paths Total	7.40		225	AM Peak	217	AM Peak	8
8/31/2022	7:00:00 AM	CSC_Seawall@1100Beach	LY, TK, JS Processed By: Cam	Sunny	49.28411, -123.14231	Pedestrian Pedestrian	From West	Paths Total	7.45		219	AM Peak	211	AM Peak	8
8/31/2022	7:00:00 AM	CSC_Seawall@1100Beach	LY, TK, JS Processed By: Cam	Sunny	49.28411, -123.14231	Pedestrian Pedestrian	From West	Paths Total	7.50		207	AM Peak	200	AM Peak	7
8/31/2022	7:00:00 AM	CSC_Seawall@1100Beach	LY, TK, JS Processed By: Cam	Sunny	49.28411, -123.14231	Pedestrian Pedestrian	From West	Paths Total	7.55		198	AM Peak	191	AM Peak	7
8/31/2022	7:00:00 AM	CSC_Seawall@1100Beach	LY, TK, JS Processed By: Cam	Sunny	49.28411, -123.14231	Pedestrian Pedestrian	From West	Paths Total	8.00		186	AM Peak	186	AM Peak	7
8/31/2022	7:00:00 AM	CSC_Seawall@1100Beach	LY, TK, JS Processed By: Cam	Sunny	49.28411, -123.14231	Pedestrian Pedestrian	From West	Paths Total	8.05		183	AM Peak	175	AM Peak	8
8/31/2022	7:00:00 AM	CSC_Seawall@1100Beach	LY, TK, JS Processed By: Cam	Sunny	49.28411, -123.14231	Pedestrian Pedestrian	From West	Paths Total	8.10		176		171		5
8/31/2022	7:00:00 AM	CSC_Seawall@1100Beach	LY, TK, JS Processed By: Cam	Sunny	49.28411, -123.14231	Pedestrian Pedestrian	From West	Paths Total	8.15		173		168		5
8/31/2022	7:00:00 AM	CSC_Seawall@1100Beach	LY, TK, JS Processed By: Cam	Sunny	49.28411, -123.14231	Pedestrian Pedestrian	From West	Paths Total	8.20		169		166		
8/31/2022	7:00:00 AM	CSC_Seawall@1100Beach	LY, TK, JS Processed By: Cam	Sunny	49.28411, -123.14231	Pedestrian Pedestrian	From West	Paths Total	8.25		167		163		4
8/31/2022	7:00:00 AM	CSC_Seawall@1100Beach	LY, TK, JS Processed By: Cam	Sunny	49.28411, -123.14231	Pedestrian Pedestrian	From West	Paths Total	8.30		196				



8/31/2022	7:00:00 AM	CSC_Seawall@1100Beach	LY, TK, JS Processed By: Cam	Sunny	49.28411, -123.14231	Pedestrian Pedestrian	From West	Paths Total	18.25	14	329	PM Peak	314	PM Peak	15
8/31/2022	7:00:00 AM	CSC_Seawall@1100Beach	LY, TK, JS Processed By: Cam	Sunny	49.28411, -123.14231	Pedestrian Pedestrian	From West	Paths Total	18.30	19	285	PM Peak	272	PM Peak	13
8/31/2022	7:00:00 AM	CSC_Seawall@1100Beach	LY, TK, JS Processed By: Cam	Sunny	49.28411, -123.14231	Pedestrian Pedestrian	From West	Paths Total	18.35	13	232	PM Peak	222	PM Peak	10
8/31/2022	7:00:00 AM	CSC_Seawall@1100Beach	LY, TK, JS Processed By: Cam	Sunny	49.28411, -123.14231	Pedestrian Pedestrian	From West	Paths Total	18.40	33	192	PM Peak	182	PM Peak	10
8/31/2022	7:00:00 AM	CSC_Seawall@1100Beach	LY, TK, JS Processed By: Cam	Sunny	49.28411, -123.14231	Pedestrian Pedestrian	From West	Paths Total	18.45	19	128	PM Peak	122	PM Peak	6
8/31/2022	7:00:00 AM	CSC_Seawall@1100Beach	LY, TK, JS Processed By: Cam	Sunny	49.28411, -123.14231	Pedestrian Pedestrian	From West	Paths Total	18.50	14	86		82		4
8/31/2022	7:00:00 AM	CSC_Seawall@1100Beach	LY, TK, JS Processed By: Cam	Sunny	49.28411, -123.14231	Pedestrian Pedestrian	From West	Paths Total	18.55	17	48		46		2
8/31/2022	7:00:00 AM	CSC_Seawall@1100Beach	LY, TK, JS Processed By: Cam	Sunny	49.28411, -123.14231	Bike BikeMM	From East	Bike Path	7.00	0	235		225		10
8/31/2022	7:00:00 AM	CSC_Seawall@1100Beach	LY, TK, JS Processed By: Cam	Sunny	49.28411, -123.14231	Bike BikeMM	From East	Bike Path	7.05	0	240		230		11
8/31/2022	7:00:00 AM	CSC_Seawall@1100Beach	LY, TK, JS Processed By: Cam	Sunny	49.28411, -123.14231	Bike BikeMM	From East	Bike Path	7.10	0	248	AM Peak	237	AM Peak	16
8/31/2022	7:00:00 AM	CSC_Seawall@1100Beach	LY, TK, JS Processed By: Cam	Sunny	49.28411, -123.14231	Bike BikeMM	From East	Bike Path	7.15	0	247	AM Peak	236	AM Peak	11
8/31/2022	7:00:00 AM	CSC_Seawall@1100Beach	LY, TK, JS Processed By: Cam	Sunny	49.28411, -123.14231	Bike BikeMM	From East	Bike Path	7.20	0	237	AM Peak	225	AM Peak	12
8/31/2022	7:00:00 AM	CSC_Seawall@1100Beach	LY, TK, JS Processed By: Cam	Sunny	49.28411, -123.14231	Bike BikeMM	From East	Bike Path	7.25	3	240	AM Peak	228	AM Peak	12
8/31/2022	7:00:00 AM	CSC_Seawall@1100Beach	LY, TK, JS Processed By: Cam	Sunny	49.28411, -123.14231	Bike BikeMM	From East	Bike Path	7.30	0	237	AM Peak	227	AM Peak	10
8/31/2022	7:00:00 AM	CSC_Seawall@1100Beach	LY, TK, JS Processed By: Cam	Sunny	49.28411, -123.14231	Bike BikeMM	From East	Bike Path	7.35	0	236	AM Peak	228	AM Peak	8
8/31/2022	7:00:00 AM	CSC_Seawall@1100Beach	LY, TK, JS Processed By: Cam	Sunny	49.28411, -123.14231	Bike BikeMM	From East	Bike Path	7.40	0	225	AM Peak	217	AM Peak	8
8/31/2022	7:00:00 AM	CSC_Seawall@1100Beach	LY, TK, JS Processed By: Cam	Sunny	49.28411, -123.14231	Bike BikeMM	From East	Bike Path	7.45	0	219	AM Peak	211	AM Peak	8
8/31/2022	7:00:00 AM	CSC_Seawall@1100Beach	LY, TK, JS Processed By: Cam	Sunny	49.28411, -123.14231	Bike BikeMM	From East	Bike Path	7.50	0	207	AM Peak	200	AM Peak	7
8/31/2022	7:00:00 AM	CSC_Seawall@1100Beach	LY, TK, JS Processed By: Cam	Sunny	49.28411, -123.14231	Bike BikeMM	From East	Bike Path	7.55	0	195	AM Peak	191	AM Peak	5
8/31/2022	7:00:00 AM	CSC_Seawall@1100Beach	LY, TK, JS Processed By: Cam	Sunny	49.28411, -123.14231	Bike BikeMM	From East	Bike Path	8.00	0	194	AM Peak	186	AM Peak	8
8/31/2022	7:00:00 AM	CSC_Seawall@1100Beach	LY, TK, JS Processed By: Cam	Sunny	49.28411, -123.14231	Bike BikeMM	From East	Bike Path	8.05	1	183	AM Peak	175	AM Peak	8
8/31/2022	7:00:00 AM	CSC_Seawall@1100Beach	LY, TK, JS Processed By: Cam	Sunny	49.28411, -123.14231	Bike BikeMM	From East	Bike Path	8.10	0	176		171		5
8/31/2022	7:00:00 AM	CSC_Seawall@1100Beach	LY, TK, JS Processed By: Cam	Sunny	49.28411, -123.14231	Bike BikeMM	From East	Bike Path	8.15	0	173		168		5
8/31/2022	7:00:00 AM	CSC_Seawall@1100Beach	LY, TK, JS Processed By: Cam	Sunny	49.28411, -123.14231	Bike BikeMM	From East	Bike Path	8.20	0	190		186		4
8/31/2022	7:00:00 AM	CSC_Seawall@1100Beach	LY, TK, JS Processed By: Cam	Sunny	49.28411, -123.14231	Bike BikeMM	From East	Bike Path	8.25	0	197		193		4
8/31/2022	7:00:00 AM	CSC_Seawall@1100Beach	LY, TK, JS Processed By: Cam	Sunny	49.28411, -123.14231	Bike BikeMM	From East	Bike Path	8.30	0	196		193		3
8/31/2022	7:00:00 AM	CSC_Seawall@1100Beach	LY, TK, JS Processed By: Cam	Sunny	49.28411, -123.14231	Bike BikeMM	From East	Bike Path	8.35	0	199		196		3
8/31/2022	7:00:00 AM	CSC_Seawall@1100Beach	LY, TK, JS Processed By: Cam	Sunny	49.28411, -123.14231	Bike BikeMM	From East	Bike Path	8.40	0	200		198		3
8/31/2022	7:00:00 AM	CSC_Seawall@1100Beach	LY, TK, JS Processed By: Cam	Sunny	49.28411, -123.14231	Bike BikeMM	From East	Bike Path	8.45	0	202		199		3
8/31/2022	7:00:00 AM	CSC_Seawall@1100Beach	LY, TK, JS Processed By: Cam	Sunny	49.28411, -123.14231	Bike BikeMM	From East	Bike Path	8.50	0	215		212		3
8/31/2022	7:00:00 AM	CSC_Seawall@1100Beach	LY, TK, JS Processed By: Cam	Sunny	49.28411, -123.14231	Bike BikeMM	From East	Bike Path	8.55	0	206		204		2
8/31/2022	7:00:00 AM	CSC_Seawall@1100Beach	LY, TK, JS Processed By: Cam	Sunny	49.28411, -123.14231	Bike BikeMM	From East	Bike Path	9.00	0	209		209		3
8/31/2022	7:00:00 AM	CSC_Seawall@1100Beach	LY, TK, JS Processed By: Cam	Sunny	49.28411, -123.14231	Bike BikeMM	From East	Bike Path	9.05	0	231		227		4
8/31/2022	7:00:00 AM	CSC_Seawall@1100Beach	LY, TK, JS Processed By: Cam	Sunny	49.28411, -123.14231	Bike BikeMM	From East	Bike Path	9.10	0	227		220		7
8/31/2022	7:00:00 AM	CSC_Seawall@1100Beach	LY, TK, JS Processed By: Cam	Sunny	49.28411, -123.14231	Bike BikeMM	From East	Bike Path	9.15	0	234		225		9
8/31/2022	7:00:00 AM	CSC_Seawall@1100Beach	LY, TK, JS Processed By: Cam	Sunny	49.28411, -123.14231	Bike BikeMM	From East	Bike Path	9.20	0	230		221		9
8/31/2022	7:00:00 AM	CSC_Seawall@1100Beach	LY, TK, JS Processed By: Cam	Sunny	49.28411, -123.14231	Bike BikeMM	From East	Bike Path	9.25	0	222		211		13
8/31/2022	7:00:00 AM	CSC_Seawall@1100Beach	LY, TK, JS Processed By: Cam	Sunny	49.28411, -123.14231	Bike BikeMM	From East	Bike Path	9.30	0	229		217		12
8/31/2022	7:00:00 AM	CSC_Seawall@1100Beach	LY, TK, JS Processed By: Cam	Sunny	49.28411, -123.14231	Bike BikeMM	From East	Bike Path	9.35	0	222		205		17
8/31/2022	7:00:00 AM	CSC_Seawall@1100Beach	LY, TK, JS Processed By: Cam	Sunny	49.28411, -123.14231	Bike BikeMM	From East	Bike Path	9.40	0	232		212		20
8/31/2022	7:00:00 AM	CSC_Seawall@1100Beach	LY, TK, JS Processed By: Cam	Sunny	49.28411, -123.14231	Bike BikeMM	From East	Bike Path	9.45	0	231		212		20
8/31/2022	7:00:00 AM	CSC_Seawall@1100Beach	LY, TK, JS Processed By: Cam	Sunny	49.28411, -123.14231	Bike BikeMM	From East	Bike Path	9.50	0	240		218		22
8/31/2022	7:00:00 AM	CSC_Seawall@1100Beach	LY, TK, JS Processed By: Cam	Sunny	49.28411, -123.14231	Bike BikeMM	From East	Bike Path	9.55	0	254		230		24
8/31/2022	7:00:00 AM	CSC_Seawall@1100Beach	LY, TK, JS Processed By: Cam	Sunny	49.28411, -123.14231	Bike BikeMM	From East	Bike Path	10.00	0	241		219		22
8/31/2022	7:00:00 AM	CSC_Seawall@1100Beach	LY, TK, JS Processed By: Cam	Sunny	49.28411, -123.14231	Bike BikeMM	From East	Bike Path	10.05	2	232		212		20
8/31/2022	7:00:00 AM	CSC_Seawall@1100Beach	LY, TK, JS Processed By: Cam	Sunny	49.28411, -123.14231	Bike BikeMM	From East	Bike Path	10.10	0	233		215		17
8/31/2022	7:00:00 AM	CSC_Seawall@1100Beach	LY, TK, JS Processed By: Cam	Sunny	49.28411, -123.14231	Bike BikeMM	From East	Bike Path	10.15	0	237		222		15
8/31/2022	7:00:00 AM	CSC_Seawall@1100Beach	LY, TK, JS Processed By: Cam	Sunny	49.28411, -123.14231	Bike BikeMM	From East	Bike Path	10.20	0	230		215		15
8/31/2022	7:00:00 AM	CSC_Seawall@1100Beach	LY, TK, JS Processed By: Cam	Sunny	49.28411, -123.14231	Bike BikeMM	From East	Bike Path	10.25	0	231		217		14
8/31/2022	7:00:00 AM	CSC_Seawall@1100Beach	LY, TK, JS Processed By: Cam	Sunny	49.28411, -123.14231	Bike BikeMM	From East	Bike Path	10.30	0	243		227		16
8/31/2022	7:00:00 AM	CSC_Seawall@1100Beach	LY, TK, JS Processed By: Cam	Sunny	49.28411, -123.14231	Bike BikeMM	From East	Bike Path	10.35	2	255		243		12
8/31/2022	7:00:00 AM	CSC_Seawall@1100Beach	LY, TK, JS Processed By: Cam	Sunny	49.28411, -123.14231	Bike BikeMM	From East	Bike Path	10.40	0	254		244		10
8/31/2022	7:00:00 AM	CSC_Seawall@1100Beach	LY, TK, JS Processed By: Cam	Sunny	49.28411, -123.14231	Bike BikeMM	From East	Bike Path	10.45	1	253		243		10
8/31/2022	7:00:00 AM	CSC_Seawall@1100Beach	LY, TK, JS Processed By: Cam	Sunny	49.28411, -123.14231	Bike BikeMM	From East	Bike Path	10.50	2	230		222		8
8/31/2022	7:00:00 AM	CSC_Seawall@1100Beach	LY, TK, JS Processed By: Cam	Sunny	49.28411, -123.14231	Bike BikeMM	From East	Bike Path	10.55	0	230		224		8
8/31/2022	7:00:00 AM	CSC_Seawall@1100Beach	LY, TK, JS Processed By: Cam	Sunny	49.28411, -123.14231	Bike BikeMM	From East	Bike Path	11.00	0	245		238		7
8/31/2022	7:00:00 AM	CSC_Seawall@1100Beach	LY, TK, JS Processed By: Cam	Sunny	49.28411, -123.14231	Bike BikeMM	From East	Bike Path	11.05	0	255		248		7
8/31/2022	7:00:00 AM	CSC_Seawall@1100Beach	LY, TK, JS Processed By: Cam	Sunny	49.28411, -123.14231	Bike BikeMM	From East	Bike Path	11.10	0	253		246		7
8/31/2022	7:00:00 AM	CSC_Seawall@1100Beach	LY, TK, JS Processed By: Cam	Sunny	49.28411, -123.14231	Bike BikeMM	From East	Bike Path	11.15	0	254		246		7
8/31/2022	7:00:00 AM	CSC_Seawall@1100Beach	LY, TK, JS Processed By: Cam	Sunny	49.28411, -123.14231	Bike BikeMM	From East	Bike Path	11.20	0	247		239		8
8/31/2022	7:00:00 AM	CSC_Seawall@1100Beach	LY, TK, JS Processed By: Cam	Sunny	49.28411, -123.14231	Bike BikeMM	From East	Bike Path	11.25	0	260		253		7
8/31/2022	7:00:00 AM	CSC_Seawall@1100Beach	LY, TK, JS Processed By: Cam	Sunny	49.28411, -123.14231	Bike BikeMM	From East	Bike Path	11.30	1	248		240		8
8/31/2022	7:00:00 AM	CSC_Seawall@1100Beach	LY, TK, JS Processed By: Cam	Sunny	49.28411, -123.14231	Bike BikeMM	From East	Bike Path	11.35	0	248		240		8
8/31/2022	7:00:00 AM	CSC_Seawall@1100Beach	LY, TK, JS Processed By: Cam	Sunny	49.28411, -123.14231	Bike BikeMM	From East	Bike Path	11.40	0	243		234		8
8/31/2022	7:00:00 AM	CSC_Seawall@1100Beach	LY, TK, JS Processed By: Cam	Sunny	49.28411, -123.14231	Bike BikeMM	From East	Bike Path	11.45	0	247		238		9
8/31/2022	7:00:00 AM	CSC_Seawall@1100Beach	LY, TK, JS Processed By: Cam	Sunny	49.28411, -123.14231	Bike BikeMM	From East	Bike Path	11.50	0	250		239		11
8/31/2022	7:00:00 AM	CSC_Seawall@1100Beach	LY, TK, JS Processed By: Cam	Sunny	49.28411, -123.14231	Bike BikeMM	From East	Bike Path	11.55	1	253		237		13
8/31/2022	7:00:00 AM	CSC_Seawall@1100Beach	LY, TK, JS Processed By: Cam	Sunny	49.28411, -123.14231	Bike BikeMM	From East	Bike Path	12.00	0	249		229		16
8/31/2022	7:00:00 AM	CSC_Seawall@1100Beach	LY, TK, JS Processed By: Cam	Sunny	49.28411, -123.14231	Bike BikeMM	From East	Bike Path	12.05	0	245		226		16
8/31/2022	7:00:00 AM	CSC_Seawall@1100Beach	LY, TK, JS Processed By: Cam	Sunny	49.28411, -123.14231	Bike BikeMM	From East	Bike Path	12.10	0	244		226		18
8/31/2022	7:00:00 AM	CSC_Seawall@1100Beach	LY, TK, JS Processed By: Cam	Sunny	49.28411, -123.14231	Bike BikeMM	From East	Bike Path	12.15	0	249		229		20
8/31/2022	7:00:00 AM	CSC_Seawall@1100Beach	LY, TK, JS Processed By: Cam	Sunny	49.28411, -123.14231	Bike BikeMM	From East	Bike Path	12.20	0	268		244		24
8/31/2022	7:00:00 AM	CSC_Seawall@1100Beach	LY, TK, JS Processed By: Cam	Sunny	49.28411, -123.14231	Bike BikeMM	From East	Bike Path	12.25	1	257		239		25
8/31/2022	7:00:00 AM	CSC_Seawall@1100Beach	LY, TK, JS Processed By: Cam	Sunny	49.28411, -123.14231	Bike BikeMM	From East	Bike Path	12.30	0	261		234		27
8/31/2022	7:00:00 AM	CSC_Seawall@1100Beach	LY, TK, JS Processed By: Cam	Sunny	49.28411, -123.14231	Bike BikeMM	From East	Bike Path	12.35	0	258		232		26
8/31/2022	7:00:00 AM	CSC_Seawall@1100Beach	LY, TK, JS Processed By: Cam	Sunny	49.28411, -123.14231	Bike BikeMM	From East	Bike Path	12.40	0	272		243		29
8/31/2022	7:00:00 AM	CSC_Seawall@1100Beach	LY, TK, JS Processed By: Cam	Sunny	49.28411, -123.14231	Bike									



8/31/2022	7:00:00 AM	CSC_Seawall@1100Beach	LY, TK, JS Processed By: Cam	Sunny	49.28411, -123.14231	Bike	BikeMM	From East	Bike Path	18:20		355	PM Peak		339	PM Peak	16
8/31/2022	7:00:00 AM	CSC_Seawall@1100Beach	LY, TK, JS Processed By: Cam	Sunny	49.28411, -123.14231	Bike	BikeMM	From East	Bike Path	18:25		329	PM Peak		314	PM Peak	15
8/31/2022	7:00:00 AM	CSC_Seawall@1100Beach	LY, TK, JS Processed By: Cam	Sunny	49.28411, -123.14231	Bike	BikeMM	From East	Bike Path	18:30		285	PM Peak		272	PM Peak	13
8/31/2022	7:00:00 AM	CSC_Seawall@1100Beach	LY, TK, JS Processed By: Cam	Sunny	49.28411, -123.14231	Bike	BikeMM	From East	Bike Path	18:35		221	PM Peak		222	PM Peak	10
8/31/2022	7:00:00 AM	CSC_Seawall@1100Beach	LY, TK, JS Processed By: Cam	Sunny	49.28411, -123.14231	Bike	BikeMM	From East	Bike Path	18:40		192	PM Peak		182	PM Peak	8
8/31/2022	7:00:00 AM	CSC_Seawall@1100Beach	LY, TK, JS Processed By: Cam	Sunny	49.28411, -123.14231	Bike	BikeMM	From East	Bike Path	18:45		128	PM Peak		122	PM Peak	6
8/31/2022	7:00:00 AM	CSC_Seawall@1100Beach	LY, TK, JS Processed By: Cam	Sunny	49.28411, -123.14231	Bike	BikeMM	From East	Bike Path	18:50		86			82		4
8/31/2022	7:00:00 AM	CSC_Seawall@1100Beach	LY, TK, JS Processed By: Cam	Sunny	49.28411, -123.14231	Bike	BikeMM	From East	Bike Path	18:55		48			46		2
8/31/2022	7:00:00 AM	CSC_Seawall@1100Beach	LY, TK, JS Processed By: Cam	Sunny	49.28411, -123.14231	Bike	BikeMM	From East	Ped Path	7:00	0	235			219		11
8/31/2022	7:00:00 AM	CSC_Seawall@1100Beach	LY, TK, JS Processed By: Cam	Sunny	49.28411, -123.14231	Bike	BikeMM	From East	Ped Path	7:05	0	230			219		11
8/31/2022	7:00:00 AM	CSC_Seawall@1100Beach	LY, TK, JS Processed By: Cam	Sunny	49.28411, -123.14231	Bike	BikeMM	From East	Ped Path	7:10	0	248	AM Peak		237	AM Peak	11
8/31/2022	7:00:00 AM	CSC_Seawall@1100Beach	LY, TK, JS Processed By: Cam	Sunny	49.28411, -123.14231	Bike	BikeMM	From East	Ped Path	7:15	0	247	AM Peak		236	AM Peak	11
8/31/2022	7:00:00 AM	CSC_Seawall@1100Beach	LY, TK, JS Processed By: Cam	Sunny	49.28411, -123.14231	Bike	BikeMM	From East	Ped Path	7:20	0	237	AM Peak		235	AM Peak	9
8/31/2022	7:00:00 AM	CSC_Seawall@1100Beach	LY, TK, JS Processed By: Cam	Sunny	49.28411, -123.14231	Bike	BikeMM	From East	Ped Path	7:25	0	240	AM Peak		228	AM Peak	12
8/31/2022	7:00:00 AM	CSC_Seawall@1100Beach	LY, TK, JS Processed By: Cam	Sunny	49.28411, -123.14231	Bike	BikeMM	From East	Ped Path	7:30	0	237	AM Peak		227	AM Peak	10
8/31/2022	7:00:00 AM	CSC_Seawall@1100Beach	LY, TK, JS Processed By: Cam	Sunny	49.28411, -123.14231	Bike	BikeMM	From East	Ped Path	7:35	0	236	AM Peak		228	AM Peak	8
8/31/2022	7:00:00 AM	CSC_Seawall@1100Beach	LY, TK, JS Processed By: Cam	Sunny	49.28411, -123.14231	Bike	BikeMM	From East	Ped Path	7:40	0	225	AM Peak		217	AM Peak	8
8/31/2022	7:00:00 AM	CSC_Seawall@1100Beach	LY, TK, JS Processed By: Cam	Sunny	49.28411, -123.14231	Bike	BikeMM	From East	Ped Path	7:45	0	219	AM Peak		211	AM Peak	8
8/31/2022	7:00:00 AM	CSC_Seawall@1100Beach	LY, TK, JS Processed By: Cam	Sunny	49.28411, -123.14231	Bike	BikeMM	From East	Ped Path	7:50	0	207	AM Peak		200	AM Peak	7
8/31/2022	7:00:00 AM	CSC_Seawall@1100Beach	LY, TK, JS Processed By: Cam	Sunny	49.28411, -123.14231	Bike	BikeMM	From East	Ped Path	7:55	0	198	AM Peak		191	AM Peak	7
8/31/2022	7:00:00 AM	CSC_Seawall@1100Beach	LY, TK, JS Processed By: Cam	Sunny	49.28411, -123.14231	Bike	BikeMM	From East	Ped Path	8:00	0	194	AM Peak		186	AM Peak	8
8/31/2022	7:00:00 AM	CSC_Seawall@1100Beach	LY, TK, JS Processed By: Cam	Sunny	49.28411, -123.14231	Bike	BikeMM	From East	Ped Path	8:05	0	183	AM Peak		175	AM Peak	8
8/31/2022	7:00:00 AM	CSC_Seawall@1100Beach	LY, TK, JS Processed By: Cam	Sunny	49.28411, -123.14231	Bike	BikeMM	From East	Ped Path	8:10	0	171			161		5
8/31/2022	7:00:00 AM	CSC_Seawall@1100Beach	LY, TK, JS Processed By: Cam	Sunny	49.28411, -123.14231	Bike	BikeMM	From East	Ped Path	8:15</							



8/31/2022	7:00:00 AM	CSC_Seawall@1100Beach	LY, TK, JS Processed By: Cam	Sunny	49.28411, -123.14231	Bike	BikeMM	From East	Ped Path	18:15	391 PM Peak	370 PM Peak	21
8/31/2022	7:00:00 AM	CSC_Seawall@1100Beach	LY, TK, JS Processed By: Cam	Sunny	49.28411, -123.14231	Bike	BikeMM	From East	Ped Path	18:20	355 PM Peak	339 PM Peak	16
8/31/2022	7:00:00 AM	CSC_Seawall@1100Beach	LY, TK, JS Processed By: Cam	Sunny	49.28411, -123.14231	Bike	BikeMM	From East	Ped Path	18:25	329 PM Peak	314 PM Peak	15
8/31/2022	7:00:00 AM	CSC_Seawall@1100Beach	LY, TK, JS Processed By: Cam	Sunny	49.28411, -123.14231	Bike	BikeMM	From East	Ped Path	18:30	285 PM Peak	272 PM Peak	13
8/31/2022	7:00:00 AM	CSC_Seawall@1100Beach	LY, TK, JS Processed By: Cam	Sunny	49.28411, -123.14231	Bike	BikeMM	From East	Ped Path	18:35	232 PM Peak	223 PM Peak	10
8/31/2022	7:00:00 AM	CSC_Seawall@1100Beach	LY, TK, JS Processed By: Cam	Sunny	49.28411, -123.14231	Bike	BikeMM	From East	Ped Path	18:40	192 PM Peak	182 PM Peak	10
8/31/2022	7:00:00 AM	CSC_Seawall@1100Beach	LY, TK, JS Processed By: Cam	Sunny	49.28411, -123.14231	Bike	BikeMM	From East	Ped Path	18:45	128 PM Peak	122 PM Peak	6
8/31/2022	7:00:00 AM	CSC_Seawall@1100Beach	LY, TK, JS Processed By: Cam	Sunny	49.28411, -123.14231	Bike	BikeMM	From East	Ped Path	18:50	86	82	4
8/31/2022	7:00:00 AM	CSC_Seawall@1100Beach	LY, TK, JS Processed By: Cam	Sunny	49.28411, -123.14231	Bike	BikeMM	From East	Ped Path	18:55	48	46	2
8/31/2022	7:00:00 AM	CSC_Seawall@1100Beach	LY, TK, JS Processed By: Cam	Sunny	49.28411, -123.14231	Bike	BikeMM	From East	Paths Total	7:00	235	230	10
8/31/2022	7:00:00 AM	CSC_Seawall@1100Beach	LY, TK, JS Processed By: Cam	Sunny	49.28411, -123.14231	Bike	BikeMM	From East	Paths Total	7:05	230	219	11
8/31/2022	7:00:00 AM	CSC_Seawall@1100Beach	LY, TK, JS Processed By: Cam	Sunny	49.28411, -123.14231	Bike	BikeMM	From East	Paths Total	7:10	248 AM Peak	237 AM Peak	11
8/31/2022	7:00:00 AM	CSC_Seawall@1100Beach	LY, TK, JS Processed By: Cam	Sunny	49.28411, -123.14231	Bike	BikeMM	From East	Paths Total	7:15	247 AM Peak	236 AM Peak	11
8/31/2022	7:00:00 AM	CSC_Seawall@1100Beach	LY, TK, JS Processed By: Cam	Sunny	49.28411, -123.14231	Bike	BikeMM	From East	Paths Total	7:20	247 AM Peak	237 AM Peak	11
8/31/2022	7:00:00 AM	CSC_Seawall@1100Beach	LY, TK, JS Processed By: Cam	Sunny	49.28411, -123.14231	Bike	BikeMM	From East	Paths Total	7:25	240 AM Peak	228 AM Peak	12
8/31/2022	7:00:00 AM	CSC_Seawall@1100Beach	LY, TK, JS Processed By: Cam	Sunny	49.28411, -123.14231	Bike	BikeMM	From East	Paths Total	7:30	237 AM Peak	227 AM Peak	10
8/31/2022	7:00:00 AM	CSC_Seawall@1100Beach	LY, TK, JS Processed By: Cam	Sunny	49.28411, -123.14231	Bike	BikeMM	From East	Paths Total	7:35	236 AM Peak	228 AM Peak	8
8/31/2022	7:00:00 AM	CSC_Seawall@1100Beach	LY, TK, JS Processed By: Cam	Sunny	49.28411, -123.14231	Bike	BikeMM	From East	Paths Total	7:40	225 AM Peak	217 AM Peak	8
8/31/2022	7:00:00 AM	CSC_Seawall@1100Beach	LY, TK, JS Processed By: Cam	Sunny	49.28411, -123.14231	Bike	BikeMM	From East	Paths Total	7:45	219 AM Peak	211 AM Peak	8
8/31/2022	7:00:00 AM	CSC_Seawall@1100Beach	LY, TK, JS Processed By: Cam	Sunny	49.28411, -123.14231	Bike	BikeMM	From East	Paths Total	7:50	207 AM Peak	200 AM Peak	7
8/31/2022	7:00:00 AM	CSC_Seawall@1100Beach	LY, TK, JS Processed By: Cam	Sunny	49.28411, -123.14231	Bike	BikeMM	From East	Paths Total	7:55	198 AM Peak	191 AM Peak	7
8/31/2022	7:00:00 AM	CSC_Seawall@1100Beach	LY, TK, JS Processed By: Cam	Sunny	49.28411, -123.14231	Bike	BikeMM	From East	Paths Total	8:00	194 AM Peak	186 AM Peak	8
8/31/2022	7:00:00 AM	CSC_Seawall@1100Beach	LY, TK, JS Processed By: Cam	Sunny	49.28411, -123.14231	Bike	BikeMM	From East	Paths Total	8:05	183 AM Peak	175 AM Peak	8
8/31/2022	7:00:00 AM	CSC_Seawall@1100Beach	LY, TK, JS Processed By: Cam	Sunny	49.28411, -123.14231	Bike	BikeMM	From East	Paths Total	8:10	176	171	5
8/31/2022	7:00:00 AM	CSC_Seawall@1100Beach	LY, TK, JS Processed By: Cam	Sunny	49.28411, -123.14231	Bike	BikeMM	From East	Paths Total	8:15	173	168	5
8/31/2022	7:00:00 AM	CSC_Seawall@1100Beach	LY, TK, JS Processed By: Cam	Sunny	49.28411, -123.14231	Bike	BikeMM	From East	Paths Total	8:20	190	186	4
8/31/2022	7:00:00 AM	CSC_Seawall@1100Beach	LY, TK, JS Processed By: Cam	Sunny	49.28411, -123.14231	Bike	BikeMM						



8/31/2022	7:00:00 AM	CSC_Seawall@1100Beach	LY, TK, JS Processed By: Cam	Sunny	49.28411, -123.14231	Bike	BikeMM	From East	Paths Total	18:10	1	412	PM Peak	390	PM Peak	22
8/31/2022	7:00:00 AM	CSC_Seawall@1100Beach	LY, TK, JS Processed By: Cam	Sunny	49.28411, -123.14231	Bike	BikeMM	From East	Paths Total	18:15	5	391	PM Peak	370	PM Peak	21
8/31/2022	7:00:00 AM	CSC_Seawall@1100Beach	LY, TK, JS Processed By: Cam	Sunny	49.28411, -123.14231	Bike	BikeMM	From East	Paths Total	18:20	0	355	PM Peak	339	PM Peak	16
8/31/2022	7:00:00 AM	CSC_Seawall@1100Beach	LY, TK, JS Processed By: Cam	Sunny	49.28411, -123.14231	Bike	BikeMM	From East	Paths Total	18:25	1	329	PM Peak	314	PM Peak	15
8/31/2022	7:00:00 AM	CSC_Seawall@1100Beach	LY, TK, JS Processed By: Cam	Sunny	49.28411, -123.14231	Bike	BikeMM	From East	Paths Total	18:30	1	285	PM Peak	272	PM Peak	10
8/31/2022	7:00:00 AM	CSC_Seawall@1100Beach	LY, TK, JS Processed By: Cam	Sunny	49.28411, -123.14231	Bike	BikeMM	From East	Paths Total	18:35	0	232	PM Peak	222	PM Peak	10
8/31/2022	7:00:00 AM	CSC_Seawall@1100Beach	LY, TK, JS Processed By: Cam	Sunny	49.28411, -123.14231	Bike	BikeMM	From East	Paths Total	18:40	0	192	PM Peak	182	PM Peak	10
8/31/2022	7:00:00 AM	CSC_Seawall@1100Beach	LY, TK, JS Processed By: Cam	Sunny	49.28411, -123.14231	Bike	BikeMM	From East	Paths Total	18:45	0	128	PM Peak	122	PM Peak	6
8/31/2022	7:00:00 AM	CSC_Seawall@1100Beach	LY, TK, JS Processed By: Cam	Sunny	49.28411, -123.14231	Bike	BikeMM	From East	Paths Total	18:50	1	86		82		4
8/31/2022	7:00:00 AM	CSC_Seawall@1100Beach	LY, TK, JS Processed By: Cam	Sunny	49.28411, -123.14231	Bike	BikeMM	From East	Paths Total	18:55	1	46		46		2
8/31/2022	7:00:00 AM	CSC_Seawall@1100Beach	LY, TK, JS Processed By: Cam	Sunny	49.28411, -123.14231	Bike	BikeMM	From West	Bike Path	7:00	0	235		225		10
8/31/2022	7:00:00 AM	CSC_Seawall@1100Beach	LY, TK, JS Processed By: Cam	Sunny	49.28411, -123.14231	Bike	BikeMM	From West	Bike Path	7:05	1	230		219		11
8/31/2022	7:00:00 AM	CSC_Seawall@1100Beach	LY, TK, JS Processed By: Cam	Sunny	49.28411, -123.14231	Bike	BikeMM	From West	Bike Path	7:10	0	248	AM Peak	237	AM Peak	11
8/31/2022	7:00:00 AM	CSC_Seawall@1100Beach	LY, TK, JS Processed By: Cam	Sunny	49.28411, -123.14231	Bike	BikeMM	From West	Bike Path	7:15	0	247	AM Peak	236	AM Peak	11
8/31/2022	7:00:00 AM	CSC_Seawall@1100Beach	LY, TK, JS Processed By: Cam	Sunny	49.28411, -123.14231	Bike	BikeMM	From West	Bike Path	7:20	0	237	AM Peak	225	AM Peak	12
8/31/2022	7:00:00 AM	CSC_Seawall@1100Beach	LY, TK, JS Processed By: Cam	Sunny	49.28411, -123.14231	Bike	BikeMM	From West	Bike Path	7:25	0	240	AM Peak	228	AM Peak	12
8/31/2022	7:00:00 AM	CSC_Seawall@1100Beach	LY, TK, JS Processed By: Cam	Sunny	49.28411, -123.14231	Bike	BikeMM	From West	Bike Path	7:30	0	237	AM Peak	227	AM Peak	10
8/31/2022	7:00:00 AM	CSC_Seawall@1100Beach	LY, TK, JS Processed By: Cam	Sunny	49.28411, -123.14231	Bike	BikeMM	From West	Bike Path	7:35	0	236	AM Peak	228	AM Peak	8
8/31/2022	7:00:00 AM	CSC_Seawall@1100Beach	LY, TK, JS Processed By: Cam	Sunny	49.28411, -123.14231	Bike	BikeMM	From West	Bike Path	7:40	0	217	AM Peak	217	AM Peak	8
8/31/2022	7:00:00 AM	CSC_Seawall@1100Beach	LY, TK, JS Processed By: Cam	Sunny	49.28411, -123.14231	Bike	BikeMM	From West	Bike Path	7:45	1	219	AM Peak	211	AM Peak	8
8/31/2022	7:00:00 AM	CSC_Seawall@1100Beach	LY, TK, JS Processed By: Cam	Sunny	49.28411, -123.14231	Bike	BikeMM	From West	Bike Path	7:50	1	207	AM Peak	200	AM Peak	7
8/31/2022	7:00:00 AM	CSC_Seawall@1100Beach	LY, TK, JS Processed By: Cam	Sunny	49.28411, -123.14231	Bike	BikeMM	From West	Bike Path	7:55	0	198	AM Peak	191	AM Peak	7
8/31/2022	7:00:00 AM	CSC_Seawall@1100Beach	LY, TK, JS Processed By: Cam	Sunny	49.28411, -123.14231	Bike	BikeMM	From West	Bike Path	8:00	0	186	AM Peak	186	AM Peak	6
8/31/2022	7:00:00 AM	CSC_Seawall@1100Beach	LY, TK, JS Processed By: Cam	Sunny	49.28411, -123.14231	Bike	BikeMM	From West	Bike Path	8:05	1	183	AM Peak	175	AM Peak	8
8/31/2022	7:00:00 AM	CSC_Seawall@1100Beach	LY, TK, JS Processed By: Cam	Sunny	49.28411, -123.14231	Bike	BikeMM	From West	Bike Path	8:10	0	176		171		5
8/31/2022	7:00:00 AM	CSC_Seawall@1100Beach	LY, TK, JS Processed By: Cam	Sunny	49.28411, -123.14231	Bike	BikeMM	From West	Bike Path	8:15	0	173		168		5
8/31/2022	7:00:00 AM	CSC_Seawall@1100Beach	LY, TK, JS Processed By: Cam	Sunny	49.28411, -123.14231	Bike	BikeMM	From West	Bike Path	8:20	0	190		186		4
8/31/2022	7:00:00 AM	CSC_Seawall@1100Beach	LY, TK, JS Processed By: Cam	Sunny	49.28411, -123.14231	Bike	BikeMM	From West	Bike Path	8:25	1	197		193		11
8/31/2022	7:00:00 AM	CSC_Seawall@1100Beach	LY, TK, JS Processed By: Cam	Sunny	49.28411, -123.14231	Bike	BikeMM	From West	Bike Path	8:30	0	196		193		3
8/31/2022	7:00:00 AM	CSC_Seawall@1100Beach	LY, TK, JS Processed By: Cam	Sunny	49.28411, -123.14231	Bike	BikeMM	From West	Bike Path	8:35	0	199		196		3
8/31/2022	7:00:00 AM	CSC_Seawall@1100Beach	LY, TK, JS Processed By: Cam	Sunny	49.28411, -123.14231	Bike	BikeMM	From West	Bike Path	8:40	0	201		198		3
8/31/2022	7:00:00 AM	CSC_Seawall@1100Beach	LY, TK, JS Processed By: Cam	Sunny	49.28411, -123.14231	Bike	BikeMM	From West	Bike Path	8:45	1	202		199		3
8/31/2022	7:00:00 AM	CSC_Seawall@1100Beach	LY, TK, JS Processed By: Cam	Sunny	49.28411, -123.14231	Bike	BikeMM	From West	Bike Path	8:50	1	215		212		3
8/31/2022	7:00:00 AM	CSC_Seawall@1100Beach	LY, TK, JS Processed By: Cam	Sunny	49.28411, -123.14231	Bike	BikeMM	From West	Bike Path	8:55	0	206		204		2
8/31/2022	7:00:00 AM	CSC_Seawall@1100Beach	LY, TK, JS Processed By: Cam	Sunny	49.28411, -123.14231	Bike	BikeMM	From West	Bike Path	9:00	1	212		209		3
8/31/2022	7:00:00 AM	CSC_Seawall@1100Beach	LY, TK, JS Processed By: Cam	Sunny	49.28411, -123.14231	Bike	BikeMM	From West	Bike Path	9:05	0	231		227		4
8/31/2022	7:00:00 AM	CSC_Seawall@1100Beach	LY, TK, JS Processed By: Cam	Sunny	49.28411, -123.14231	Bike	BikeMM	From West	Bike Path	9:10	0	227		220		23
8/31/2022	7:00:00 AM	CSC_Seawall@1100Beach	LY, TK, JS Processed By: Cam	Sunny	49.28411, -123.14231	Bike	BikeMM	From West	Bike Path	9:15	0	234		225		9
8/31/2022	7:00:00 AM	CSC_Seawall@1100Beach	LY, TK, JS Processed By: Cam	Sunny	49.28411, -123.14231	Bike	BikeMM	From West	Bike Path	9:20	0	230		221		9
8/31/2022	7:00:00 AM	CSC_Seawall@1100Beach	LY, TK, JS Processed By: Cam	Sunny	49.28411, -123.14231	Bike	BikeMM	From West	Bike Path	9:25	0	222		211		11
8/31/2022	7:00:00 AM	CSC_Seawall@1100Beach	LY, TK, JS Processed By: Cam	Sunny	49.28411, -123.14231	Bike	BikeMM	From West	Bike Path	9:30	0	217		217		20
8/31/2022	7:00:00 AM	CSC_Seawall@1100Beach	LY, TK, JS Processed By: Cam	Sunny	49.28411, -123.14231	Bike	BikeMM	From West	Bike Path	9:35	0	222		205		17
8/31/2022	7:00:00 AM	CSC_Seawall@1100Beach	LY, TK, JS Processed By: Cam	Sunny	49.28411, -123.14231	Bike	BikeMM	From West	Bike Path	9:40	0	232		212		20
8/31/2022	7:00:00 AM	CSC_Seawall@1100Beach	LY, TK, JS Processed By: Cam	Sunny	49.28411, -123.14231	Bike	BikeMM	From West	Bike Path	9:45	0	232		212		20
8/31/2022	7:00:00 AM	CSC_Seawall@1100Beach	LY, TK, JS Processed By: Cam	Sunny	49.28411, -123.14231	Bike	BikeMM	From West	Bike Path	9:50	0	240		218		22
8/31/2022	7:00:00 AM	CSC_Seawall@1100Beach	LY, TK, JS Processed By: Cam	Sunny	49.28411, -123.14231	Bike	BikeMM	From West	Bike Path	9:55	0	254		230		24
8/31/2022	7:00:00 AM	CSC_Seawall@1100Beach	LY, TK, JS Processed By: Cam	Sunny	49.28411, -123.14231	Bike	BikeMM	From West	Bike Path	10:00	2	241		219		22
8/31/2022	7:00:00 AM	CSC_Seawall@1100Beach	LY, TK, JS Processed By: Cam	Sunny	49.28411, -123.14231	Bike	BikeMM	From West	Bike Path	10:05	1	232		210		22
8/31/2022	7:00:00 AM	CSC_Seawall@1100Beach	LY, TK, JS Processed By: Cam	Sunny	49.28411, -123.14231	Bike	BikeMM	From West	Bike Path	10:10	1	232		215		17
8/31/2022	7:00:00 AM	CSC_Seawall@1100Beach	LY, TK, JS Processed By: Cam	Sunny	49.28411, -123.14231	Bike	BikeMM	From West	Bike Path	10:15	0	237		222		23
8/31/2022	7:00:00 AM	CSC_Seawall@1100Beach	LY, TK, JS Processed By: Cam	Sunny	49.28411, -123.14231	Bike	BikeMM	From West	Bike Path	10:20	2	230		215		15
8/31/2022	7:00:00 AM	CSC_Seawall@1100Beach	LY, TK, JS Processed By: Cam	Sunny	49.28411, -123.14231	Bike	BikeMM	From West	Bike Path	10:25	1	231		217		14
8/31/2022	7:00:00 AM	CSC_Seawall@1100Beach	LY, TK, JS Processed By: Cam	Sunny	49.28411, -123.14231	Bike	BikeMM	From West	Bike Path	10:30	1	242		227		15
8/31/2022	7:00:00 AM	CSC_Seawall@1100Beach	LY, TK, JS Processed By: Cam	Sunny	49.28411, -123.14231	Bike	BikeMM	From West	Bike Path	10:35	0	255		243		12
8/31/2022	7:00:00 AM	CSC_Seawall@1100Beach	LY, TK, JS Processed By: Cam	Sunny	49.28411, -123.14231	Bike	BikeMM	From West	Bike Path	10:40	0	256		244		10
8/31/2022	7:00:00 AM	CSC_Seawall@1100Beach	LY, TK, JS Processed By: Cam	Sunny	49.28411, -123.14231	Bike	BikeMM	From West	Bike Path	10:45	0	253		243		10
8/31/2022	7:00:00 AM	CSC_Seawall@1100Beach	LY, TK, JS Processed By: Cam	Sunny	49.28411, -123.14231	Bike	BikeMM	From West	Bike Path	10:50	0	230		222		8
8/31/2022	7:00:00 AM	CSC_Seawall@1100Beach	LY, TK, JS Processed By: Cam	Sunny	49.28411, -123.14231	Bike	BikeMM	From West	Bike Path	10:55	0	230		224		6
8/31/2022	7:00:00 AM	CSC_Seawall@1100Beach	LY, TK, JS Processed By: Cam	Sunny	49.28411, -123.14231	Bike	BikeMM	From West	Bike Path	11:00	0	245		228		13
8/31/2022	7:00:00 AM	CSC_Seawall@1100Beach	LY, TK, JS Processed By: Cam	Sunny	49.28411, -123.14231	Bike	BikeMM	From West	Bike Path	11:05	0	255		248		7
8/31/2022	7:00:00 AM	CSC_Seawall@1100Beach	LY, TK, JS Processed By: Cam	Sunny	49.28411, -123.14231	Bike	BikeMM	From West	Bike Path	11:10	0	253		246		7
8/31/2022	7:00:00 AM	CSC_Seawall@1100Beach	LY, TK, JS Processed By: Cam	Sunny	49.28411, -123.14231	Bike	BikeMM	From West	Bike Path	11:15	0	254		246		8
8/31/2022	7:00:00 AM	CSC_Seawall@1100Beach	LY, TK, JS Processed By: Cam	Sunny	49.28411, -123.14231	Bike	BikeMM	From West	Bike Path	11:20	0	247		239		8
8/31/2022	7:00:00 AM	CSC_Seawall@1100Beach	LY, TK, JS Processed By: Cam	Sunny	49.28411, -123.14231	Bike	BikeMM	From West	Bike Path	11:25	1	260		253		10
8/31/2022	7:00:00 AM	CSC_Seawall@1100Beach	LY, TK, JS Processed By: Cam	Sunny	49.28411, -123.14231	Bike	BikeMM	From West	Bike Path	11:30	1	248		240		8
8/31/2022	7:00:00 AM	CSC_Seawall@1100Beach	LY, TK, JS Processed By: Cam	Sunny	49.28411, -123.14231	Bike	BikeMM	From West	Bike Path	11:35	1	248		240		8
8/31/2022	7:00:00 AM	CSC_Seawall@1100Beach	LY, TK, JS Processed By: Cam	Sunny	49.28411, -123.14231	Bike	BikeMM	From West	Bike Path	11:40	0	242		234		8
8/31/2022	7:00:00 AM	CSC_Seawall@1100Beach	LY, TK, JS Processed By: Cam	Sunny	49.28411, -123.14231	Bike	BikeMM	From West	Bike Path	11:45	0	247		238		9
8/31/2022	7:00:00 AM	CSC_Seawall@1100Beach	LY, TK, JS Processed By: Cam	Sunny	49.28411, -123.14231	Bike	BikeMM	From West	Bike Path	11:50	0	250		239		11
8/31/2022	7:00:00 AM	CSC_Seawall@1100Beach	LY, TK, JS Processed By: Cam	Sunny	49.28411, -123.14231	Bike	BikeMM	From West	Bike Path	11:55	0	250		237		13
8/31/2022	7:00:00 AM	CSC_Seawall@1100Beach	LY, TK, JS Processed By: Cam	Sunny	49.28411, -123.14231	Bike	BikeMM	From West	Bike Path	12:00	0	243		229		14
8/31/2022	7:00:00 AM	CSC_Seawall@1100Beach	LY, TK, JS Processed By: Cam	Sunny	49.28411, -123.14231	Bike	BikeMM	From West	Bike Path	12:05	0	245		229		16
8/31/2022	7:00:00 AM	CSC_Seawall@1100Beach	LY, TK, JS Processed By: Cam	Sunny	49.28411, -123.14231	Bike	BikeMM	From West	Bike Path	12:10	0	249		236		18
8/31/2022	7:00:00 AM	CSC_Seawall@1100Beach	LY, TK, JS Processed By: Cam	Sunny	49.28411, -123.14231	Bike	BikeMM	From West	Bike Path	12:15	0	249		229		20
8/31/2022	7:00:00 AM	CSC_Seawall@1100Beach	LY, TK,													



8/31/2022	7:00:00 AM	CSC_Seawall@1100Beach	LV, TK, JS Processed By: Cam	Sunny	49.28411, -123.14231	Bike	BikeMM	From West	Bike Path	18:05			444	PM Peak		421	PM Peak		23
8/31/2022	7:00:00 AM	CSC_Seawall@1100Beach	LV, TK, JS Processed By: Cam	Sunny	49.28411, -123.14231	Bike	BikeMM	From West	Bike Path	18:10			442	PM Peak		390	PM Peak		22
8/31/2022	7:00:00 AM	CSC_Seawall@1100Beach	LV, TK, JS Processed By: Cam	Sunny	49.28411, -123.14231	Bike	BikeMM	From West	Bike Path	18:15			391	PM Peak		370	PM Peak		21
8/31/2022	7:00:00 AM	CSC_Seawall@1100Beach	LV, TK, JS Processed By: Cam	Sunny	49.28411, -123.14231	Bike	BikeMM	From West	Bike Path	18:20			355	PM Peak		339	PM Peak		16
8/31/2022	7:00:00 AM	CSC_Seawall@1100Beach	LV, TK, JS Processed By: Cam	Sunny	49.28411, -123.14231	Bike	BikeMM	From West	Bike Path	18:25			329	PM Peak		314	PM Peak		15
8/31/2022	7:00:00 AM	CSC_Seawall@1100Beach	LV, TK, JS Processed By: Cam	Sunny	49.28411, -123.14231	Bike	BikeMM	From West	Bike Path	18:30			285	PM Peak		272	PM Peak		13
8/31/2022	7:00:00 AM	CSC_Seawall@1100Beach	LV, TK, JS Processed By: Cam	Sunny	49.28411, -123.14231	Bike	BikeMM	From West	Bike Path	18:35			232	PM Peak		222	PM Peak		10
8/31/2022	7:00:00 AM	CSC_Seawall@1100Beach	LV, TK, JS Processed By: Cam	Sunny	49.28411, -123.14231	Bike	BikeMM	From West	Bike Path	18:40			192	PM Peak		182	PM Peak		10
8/31/2022	7:00:00 AM	CSC_Seawall@1100Beach	LV, TK, JS Processed By: Cam	Sunny	49.28411, -123.14231	Bike	BikeMM	From West	Bike Path	18:45			138	PM Peak		127	PM Peak		6
8/31/2022	7:00:00 AM	CSC_Seawall@1100Beach	LV, TK, JS Processed By: Cam	Sunny	49.28411, -123.14231	Bike	BikeMM	From West	Bike Path	18:50			82			82			4
8/31/2022	7:00:00 AM	CSC_Seawall@1100Beach	LV, TK, JS Processed By: Cam	Sunny	49.28411, -123.14231	Bike	BikeMM	From West	Bike Path	18:55			48			46			2
8/31/2022	7:00:00 AM	CSC_Seawall@1100Beach	LV, TK, JS Processed By: Cam	Sunny	49.28411, -123.14231	Bike	BikeMM	From West	Ped Path	7:00	0		235			225			10
8/31/2022	7:00:00 AM	CSC_Seawall@1100Beach	LV, TK, JS Processed By: Cam	Sunny	49.28411, -123.14231	Bike	BikeMM	From West	Ped Path	7:05	0		200			219			11
8/31/2022	7:00:00 AM	CSC_Seawall@1100Beach	LV, TK, JS Processed By: Cam	Sunny	49.28411, -123.14231	Bike	BikeMM	From West	Ped Path	7:10	0		248	AM Peak		237	AM Peak		11
8/31/2022	7:00:00 AM	CSC_Seawall@1100Beach	LV, TK, JS Processed By: Cam	Sunny	49.28411, -123.14231	Bike	BikeMM	From West	Ped Path	7:15	0		247	AM Peak		236	AM Peak		11
8/31/2022	7:00:00 AM	CSC_Seawall@1100Beach	LV, TK, JS Processed By: Cam	Sunny	49.28411, -123.14231	Bike	BikeMM	From West	Ped Path	7:20	0		237	AM Peak		225	AM Peak		12
8/31/2022	7:00:00 AM	CSC_Seawall@1100Beach	LV, TK, JS Processed By: Cam	Sunny	49.28411, -123.14231	Bike	BikeMM	From West	Ped Path	7:25	0		240	AM Peak		228	AM Peak		12
8/31/2022	7:00:00 AM	CSC_Seawall@1100Beach	LV, TK, JS Processed By: Cam	Sunny	49.28411, -123.14231	Bike	BikeMM	From West	Ped Path	7:30	0		237	AM Peak		217	AM Peak		10
8/31/2022	7:00:00 AM	CSC_Seawall@1100Beach	LV, TK, JS Processed By: Cam	Sunny	49.28411, -123.14231	Bike	BikeMM	From West	Ped Path	7:35	0		236	AM Peak		228	AM Peak		8
8/31/2022	7:00:00 AM	CSC_Seawall@1100Beach	LV, TK, JS Processed By: Cam	Sunny	49.28411, -123.14231	Bike	BikeMM	From West	Ped Path	7:40	0		225	AM Peak		217	AM Peak		8
8/31/2022	7:00:00 AM	CSC_Seawall@1100Beach	LV, TK, JS Processed By: Cam	Sunny	49.28411, -123.14231	Bike	BikeMM	From West	Ped Path	7:45	0		219	AM Peak		211	AM Peak		8
8/31/2022	7:00:00 AM	CSC_Seawall@1100Beach	LV, TK, JS Processed By: Cam	Sunny	49.28411, -123.14231	Bike	BikeMM	From West	Ped Path	7:50	0		207	PM Peak		200	AM Peak		7
8/31/2022	7:00:00 AM	CSC_Seawall@1100Beach	LV, TK, JS Processed By: Cam	Sunny	49.28411, -123.14231	Bike	BikeMM	From West	Ped Path	7:55	0		199	AM Peak		191	AM Peak		7
8/31/2022	7:00:00 AM	CSC_Seawall@1100Beach	LV, TK, JS Processed By: Cam	Sunny	49.28411, -123.14231	Bike	BikeMM	From West	Ped Path	8:00	0		194	AM Peak		186	AM Peak		8
8/31/2022	7:00:00 AM	CSC_Seawall@1100Beach	LV, TK, JS Processed By: Cam	Sunny	49.28411, -123.14231	Bike	BikeMM	From West	Ped Path	8:05	0		183	AM Peak		175	AM Peak		8
8/31/2022	7:00:00 AM	CSC_Seawall@1100Beach	LV, TK, JS Processed By: Cam	Sunny	49.28411, -123.14231	Bike	BikeMM	From West	Ped Path	8:10	0		176			171			5
8/31/2022	7:00:00 AM	CSC_Seawall@1100Beach	LV, TK, JS Processed By: Cam	Sunny	49.28411, -123.14231	Bike	BikeMM	From West	Ped Path	8:15	0		173			168			5
8/31/2022	7:00:00 AM	CSC_Seawall@1100Beach	LV, TK, JS Processed By: Cam	Sunny	49.28411, -123.14231	Bike	BikeMM	From West	Ped Path	8:20	0		190			180			
8/31/2022	7:00:00 AM	CSC_Seawall@1100Beach	LV, TK, JS Processed By: Cam	Sunny	49.28411, -123.14231	Bike	BikeMM	From West	Ped Path	8:25	0		197			193			4
8/31/2022	7:00:00 AM	CSC_Seawall@1100Beach	LV, TK, JS Processed By: Cam	Sunny	49.28411, -123.14231	Bike	BikeMM	From West	Ped Path	8:30	0		196			193			3
8/31/2022	7:00:00 AM	CSC_Seawall@1100Beach	LV, TK, JS Processed By: Cam	Sunny	49.28411, -123.14231	Bike	BikeMM	From West	Ped Path	8:35	0		199			196			3
8/31/2022	7:00:00 AM	CSC_Seawall@1100Beach	LV, TK, JS Processed By: Cam	Sunny	49.28411, -123.14231	Bike	BikeMM	From West	Ped Path	8:40	0		201			198			3
8/31/2022	7:00:00 AM	CSC_Seawall@1100Beach	LV, TK, JS Processed By: Cam	Sunny	49.28411, -123.14231	Bike	BikeMM	From West	Ped Path	8:45	0		202			199			3
8/31/2022	7:00:00 AM	CSC_Seawall@1100Beach	LV, TK, JS Processed By: Cam	Sunny	49.28411, -123.14231	Bike	BikeMM	From West	Ped Path	8:50	0		215			212			3
8/31/2022	7:00:00 AM	CSC_Seawall@1100Beach	LV, TK, JS Processed By: Cam	Sunny	49.28411, -123.14231	Bike	BikeMM	From West	Ped Path	8:55	0		206			204			2
8/31/2022	7:00:00 AM	CSC_Seawall@1100Beach	LV, TK, JS Processed By: Cam	Sunny	49.28411, -123.14231	Bike	BikeMM	From West	Ped Path	9:00	0		209			209			3
8/31/2022	7:00:00 AM	CSC_Seawall@1100Beach	LV, TK, JS Processed By: Cam	Sunny	49.28411, -123.14231	Bike	BikeMM	From West	Ped Path	9:05	0		231			227			4
8/31/2022	7:00:00 AM	CSC_Seawall@1100Beach	LV, TK, JS Processed By: Cam	Sunny	49.28411, -123.14231	Bike	BikeMM	From West	Ped Path	9:10	0		227			220			7
8/31/2022	7:00:00 AM	CSC_Seawall@1100Beach	LV, TK, JS Processed By: Cam	Sunny	49.28411, -123.14231	Bike	BikeMM	From West	Ped Path	9:15	0		234			225			9
8/31/2022	7:00:00 AM	CSC_Seawall@1100Beach	LV, TK, JS Processed By: Cam	Sunny	49.28411, -123.14231	Bike	BikeMM	From West	Ped Path	9:20	0		230			221			9
8/31/2022	7:00:00 AM	CSC_Seawall@1100Beach	LV, TK, JS Processed By: Cam	Sunny	49.28411, -123.14231	Bike	BikeMM	From West	Ped Path	9:25	0		223			211			10
8/31/2022	7:00:00 AM	CSC_Seawall@1100Beach	LV, TK, JS Processed By: Cam	Sunny	49.28411, -123.14231	Bike	BikeMM	From West	Ped Path	9:30	0		229			217			12
8/31/2022	7:00:00 AM	CSC_Seawall@1100Beach	LV, TK, JS Processed By: Cam	Sunny	49.28411, -123.14231	Bike	BikeMM	From West	Ped Path	9:35	0		222			205			17
8/31/2022	7:00:00 AM	CSC_Seawall@1100Beach	LV, TK, JS Processed By: Cam	Sunny	49.28411, -123.14231	Bike	BikeMM	From West	Ped Path	9:40	0		232			212			20
8/31/2022	7:00:00 AM	CSC_Seawall@1100Beach	LV, TK, JS Processed By: Cam	Sunny	49.28411, -123.14231	Bike	BikeMM	From West	Ped Path	9:45	0		232			212			20
8/31/2022	7:00:00 AM	CSC_Seawall@1100Beach	LV, TK, JS Processed By: Cam	Sunny	49.28411, -123.14231	Bike	BikeMM	From West	Ped Path	9:50	0		230			218			22
8/31/2022	7:00:00 AM	CSC_Seawall@1100Beach	LV, TK, JS Processed By: Cam	Sunny	49.28411, -123.14231	Bike	BikeMM	From West	Ped Path	9:55	0		230			230			24
8/31/2022	7:00:00 AM	CSC_Seawall@1100Beach	LV, TK, JS Processed By: Cam	Sunny	49.28411, -123.14231	Bike	BikeMM	From West	Ped Path	10:00	0		241			219			22
8/31/2022	7:00:00 AM	CSC_Seawall@1100Beach	LV, TK, JS Processed By: Cam	Sunny	49.28411, -123.14231	Bike	BikeMM	From West	Ped Path	10:05	0		232			212			20
8/31/2022	7:00:00 AM	CSC_Seawall@1100Beach	LV, TK, JS Processed By: Cam	Sunny	49.28411, -123.14231	Bike	BikeMM	From West	Ped Path	10:10	0		235			215			17
8/31/2022	7:00:00 AM	CSC_Seawall@1100Beach	LV, TK, JS Processed By: Cam	Sunny	49.28411, -123.14231	Bike	BikeMM	From West	Ped Path	10:15	0		237			222			15
8/31/2022	7:00:00 AM	CSC_Seawall@1100Beach	LV, TK, JS Processed By: Cam	Sunny	49.28411, -123.14231	Bike	BikeMM	From West	Ped Path	10:20	0		230			215			15
8/31/2022	7:00:00 AM	CSC_Seawall@1100Beach	LV, TK, JS Processed By: Cam	Sunny	49.28411, -123.14231	Bike	BikeMM	From West	Ped Path	10:25	0		231			217			14
8/31/2022	7:00:00 AM	CSC_Seawall@1100Beach	LV, TK, JS Processed By: Cam	Sunny	49.28411, -123.14231	Bike	BikeMM	From West	Ped Path	10:30	0		242			227			15
8/31/2022	7:00:00 AM	CSC_Seawall@1100Beach	LV, TK, JS Processed By: Cam	Sunny	49.28411, -123.14231	Bike	BikeMM	From West	Ped Path	10:35	0		253			243			13
8/31/2022	7:00:00 AM	CSC_Seawall@1100Beach	LV, TK, JS Processed By: Cam	Sunny	49.28411, -123.14231	Bike	BikeMM	From West	Ped Path	10:40	0		254			244			10
8/31/2022	7:00:00 AM	CSC_Seawall@1100Beach	LV, TK, JS Processed By: Cam	Sunny	49.28411, -123.14231	Bike	BikeMM	From West	Ped Path	10:45	0		253			243			10
8/31/2022	7:00:00 AM	CSC_Seawall@1100Beach	LV, TK, JS Processed By: Cam	Sunny	49.28411, -123.14231	Bike	BikeMM	From West	Ped Path	10:50	0		230			222			8
8/31/2022	7:00:00 AM	CSC_Seawall@1100Beach	LV, TK, JS Processed By: Cam	Sunny	49.28411, -123.14231	Bike	BikeMM	From West	Ped Path	10:55	0		230			214			8
8/31/2022	7:00:00 AM	CSC_Seawall@1100Beach	LV, TK, JS Processed By: Cam	Sunny	49.28411, -123.14231	Bike	BikeMM	From West	Ped Path	11:00	0		245			238			7
8/31/2022	7:00:00 AM	CSC_Seawall@1100Beach	LV, TK, JS Processed By: Cam	Sunny	49.28411, -123.14231	Bike	BikeMM	From West	Ped Path	11:05	0		255			248			7
8/31/2022	7:00:00 AM	CSC_Seawall@1100Beach	LV, TK, JS Processed By: Cam	Sunny	49.28411, -123.14231	Bike	BikeMM	From West	Ped Path	11:10	0		253			246			7
8/31/2022	7:00:00 AM	CSC_Seawall@1100Beach	LV, TK, JS Processed By: Cam	Sunny	49.28411, -123.14231	Bike	BikeMM	From West	Ped Path	11:15	0		254			246			8
8/31/2022	7:00:00 AM	CSC_Seawall@1100Beach	LV, TK, JS Processed By: Cam	Sunny	49.28411, -123.14231	Bike	BikeMM	From West	Ped Path	11:20	0		247			239			7
8/31/2022	7:00:00 AM	CSC_Seawall@1100Beach	LV, TK, JS Processed By: Cam	Sunny	49.28411, -123.14231	Bike	BikeMM	From West	Ped Path	11:25	0		260			253			7
8/31/2022	7:00:00 AM	CSC_Seawall@1100Beach	LV, TK, JS Processed By: Cam	Sunny	49.28411, -123.14231	Bike	BikeMM	From West	Ped Path	11:30	0		248			240			8
8/31/2022	7:00:00 AM	CSC_Seawall@1100Beach	LV, TK, JS Processed By: Cam	Sunny	49.28411, -123.14231	Bike	BikeMM	From West	Ped Path	11:35	0		248			240			8
8/31/2022	7:00:00 AM	CSC_Seawall@1100Beach	LV, TK, JS Processed By: Cam	Sunny	49.28411, -123.14231	Bike	BikeMM	From West	Ped Path	11:40	0		238			234			9
8/31/2022	7:00:00 AM	CSC_Seawall@1100Beach	LV, TK, JS Processed By: Cam	Sunny	49.28411, -123.14231	Bike	BikeMM	From West	Ped Path	11:45	0		247			238			9
8/31/2022	7:00:00 AM	CSC_Seawall@1100Beach	LV, TK, JS Processed By: Cam	Sunny	49.2841														



8/31/2022	7:00:00 AM	CSC_Seawall@1100Beach	LV, TK, JS Processed By: Cam	Sunny	49.28411, -123.14231	Bike	Bike/MM	From West	Ped Path	18:00	480	PM Peak	452	PM Peak	28
8/31/2022	7:00:00 AM	CSC_Seawall@1100Beach	LV, TK, JS Processed By: Cam	Sunny	49.28411, -123.14231	Bike	Bike/MM	From West	Ped Path	18:05	444	PM Peak	421	PM Peak	23
8/31/2022	7:00:00 AM	CSC_Seawall@1100Beach	LV, TK, JS Processed By: Cam	Sunny	49.28411, -123.14231	Bike	Bike/MM	From West	Ped Path	18:10	412	PM Peak	390	PM Peak	22
8/31/2022	7:00:00 AM	CSC_Seawall@1100Beach	LV, TK, JS Processed By: Cam	Sunny	49.28411, -123.14231	Bike	Bike/MM	From West	Ped Path	18:15	391	PM Peak	370	PM Peak	21
8/31/2022	7:00:00 AM	CSC_Seawall@1100Beach	LV, TK, JS Processed By: Cam	Sunny	49.28411, -123.14231	Bike	Bike/MM	From West	Ped Path	18:20	369	PM Peak	349	PM Peak	20
8/31/2022	7:00:00 AM	CSC_Seawall@1100Beach	LV, TK, JS Processed By: Cam	Sunny	49.28411, -123.14231	Bike	Bike/MM	From West	Ped Path	18:25	329	PM Peak	314	PM Peak	15
8/31/2022	7:00:00 AM	CSC_Seawall@1100Beach	LV, TK, JS Processed By: Cam	Sunny	49.28411, -123.14231	Bike	Bike/MM	From West	Ped Path	18:30	285	PM Peak	272	PM Peak	13
8/31/2022	7:00:00 AM	CSC_Seawall@1100Beach	LV, TK, JS Processed By: Cam	Sunny	49.28411, -123.14231	Bike	Bike/MM	From West	Ped Path	18:35	232	PM Peak	222	PM Peak	10
8/31/2022	7:00:00 AM	CSC_Seawall@1100Beach	LV, TK, JS Processed By: Cam	Sunny	49.28411, -123.14231	Bike	Bike/MM	From West	Ped Path	18:40	182	PM Peak	182	PM Peak	6
8/31/2022	7:00:00 AM	CSC_Seawall@1100Beach	LV, TK, JS Processed By: Cam	Sunny	49.28411, -123.14231	Bike	Bike/MM	From West	Ped Path	18:45	128	PM Peak	122	PM Peak	6
8/31/2022	7:00:00 AM	CSC_Seawall@1100Beach	LV, TK, JS Processed By: Cam	Sunny	49.28411, -123.14231	Bike	Bike/MM	From West	Ped Path	18:50	86		82		4
8/31/2022	7:00:00 AM	CSC_Seawall@1100Beach	LV, TK, JS Processed By: Cam	Sunny	49.28411, -123.14231	Bike	Bike/MM	From West	Ped Path	18:55	46		46		2
8/31/2022	7:00:00 AM	CSC_Seawall@1100Beach	LV, TK, JS Processed By: Cam	Sunny	49.28411, -123.14231	Bike	Bike/MM	From West	Paths Total	7:00	225		225		10
8/31/2022	7:00:00 AM	CSC_Seawall@1100Beach	LV, TK, JS Processed By: Cam	Sunny	49.28411, -123.14231	Bike	Bike/MM	From West	Paths Total	7:05	219		219		11
8/31/2022	7:00:00 AM	CSC_Seawall@1100Beach	LV, TK, JS Processed By: Cam	Sunny	49.28411, -123.14231	Bike	Bike/MM	From West	Paths Total	7:10	248	AM Peak	237	AM Peak	11
8/31/2022	7:00:00 AM	CSC_Seawall@1100Beach	LV, TK, JS Processed By: Cam	Sunny	49.28411, -123.14231	Bike	Bike/MM	From West	Paths Total	7:15	247	AM Peak	236	AM Peak	11
8/31/2022	7:00:00 AM	CSC_Seawall@1100Beach	LV, TK, JS Processed By: Cam	Sunny	49.28411, -123.14231	Bike	Bike/MM	From West	Paths Total	7:20	237	AM Peak	225	AM Peak	12
8/31/2022	7:00:00 AM	CSC_Seawall@1100Beach	LV, TK, JS Processed By: Cam	Sunny	49.28411, -123.14231	Bike	Bike/MM	From West	Paths Total	7:25	240	AM Peak	228	AM Peak	12
8/31/2022	7:00:00 AM	CSC_Seawall@1100Beach	LV, TK, JS Processed By: Cam	Sunny	49.28411, -123.14231	Bike	Bike/MM	From West	Paths Total	7:30	237	AM Peak	227	AM Peak	10
8/31/2022	7:00:00 AM	CSC_Seawall@1100Beach	LV, TK, JS Processed By: Cam	Sunny	49.28411, -123.14231	Bike	Bike/MM	From West	Paths Total	7:35	236	AM Peak	228	AM Peak	8
8/31/2022	7:00:00 AM	CSC_Seawall@1100Beach	LV, TK, JS Processed By: Cam	Sunny	49.28411, -123.14231	Bike	Bike/MM	From West	Paths Total	7:40	225	AM Peak	217	AM Peak	8
8/31/2022	7:00:00 AM	CSC_Seawall@1100Beach	LV, TK, JS Processed By: Cam	Sunny	49.28411, -123.14231	Bike	Bike/MM	From West	Paths Total	7:45	219	AM Peak	211	AM Peak	8
8/31/2022	7:00:00 AM	CSC_Seawall@1100Beach	LV, TK, JS Processed By: Cam	Sunny	49.28411, -123.14231	Bike	Bike/MM	From West	Paths Total	7:50	207	AM Peak	200	AM Peak	8
8/31/2022	7:00:00 AM	CSC_Seawall@1100Beach	LV, TK, JS Processed By: Cam	Sunny	49.28411, -123.14231	Bike	Bike/MM	From West	Paths Total	7:55	198	AM Peak	191	AM Peak	7
8/31/2022	7:00:00 AM	CSC_Seawall@1100Beach	LV, TK, JS Processed By: Cam	Sunny	49.28411, -123.14231	Bike	Bike/MM	From West	Paths Total	8:00	194	AM Peak	186	AM Peak	8



8/31/2022	7:00:00 AM	CSC_Seawall@1100beach	LV, TK, JS Processed By: Cam	Sunny	49.28411, -123.14231	Bike	BikeMM	From West	Paths Total	17.55	1	469	PM Peak	442	PM Peak	27
8/31/2022	7:00:00 AM	CSC_Seawall@1100beach	LV, TK, JS Processed By: Cam	Sunny	49.28411, -123.14231	Bike	BikeMM	From West	Paths Total	18.00	0	480	PM Peak	452	PM Peak	28
8/31/2022	7:00:00 AM	CSC_Seawall@1100beach	LV, TK, JS Processed By: Cam	Sunny	49.28411, -123.14231	Bike	BikeMM	From West	Paths Total	18.05	0	444	PM Peak	421	PM Peak	23
8/31/2022	7:00:00 AM	CSC_Seawall@1100beach	LV, TK, JS Processed By: Cam	Sunny	49.28411, -123.14231	Bike	BikeMM	From West	Paths Total	18.10	0	412	PM Peak	390	PM Peak	22
8/31/2022	7:00:00 AM	CSC_Seawall@1100beach	LV, TK, JS Processed By: Cam	Sunny	49.28411, -123.14231	Bike	BikeMM	From West	Paths Total	18.15	0	390	PM Peak	370	PM Peak	21
8/31/2022	7:00:00 AM	CSC_Seawall@1100beach	LV, TK, JS Processed By: Cam	Sunny	49.28411, -123.14231	Bike	BikeMM	From West	Paths Total	18.20	1	355	PM Peak	339	PM Peak	16
8/31/2022	7:00:00 AM	CSC_Seawall@1100beach	LV, TK, JS Processed By: Cam	Sunny	49.28411, -123.14231	Bike	BikeMM	From West	Paths Total	18.25	0	329	PM Peak	314	PM Peak	15
8/31/2022	7:00:00 AM	CSC_Seawall@1100beach	LV, TK, JS Processed By: Cam	Sunny	49.28411, -123.14231	Bike	BikeMM	From West	Paths Total	18.30	1	285	PM Peak	272	PM Peak	13
8/31/2022	7:00:00 AM	CSC_Seawall@1100beach	LV, TK, JS Processed By: Cam	Sunny	49.28411, -123.14231	Bike	BikeMM	From West	Paths Total	18.35	0	232	PM Peak	212	PM Peak	10
8/31/2022	7:00:00 AM	CSC_Seawall@1100beach	LV, TK, JS Processed By: Cam	Sunny	49.28411, -123.14231	Bike	BikeMM	From West	Paths Total	18.40	1	192	PM Peak	182	PM Peak	10
8/31/2022	7:00:00 AM	CSC_Seawall@1100beach	LV, TK, JS Processed By: Cam	Sunny	49.28411, -123.14231	Bike	BikeMM	From West	Paths Total	18.45	1	128	PM Peak	122	PM Peak	6
8/31/2022	7:00:00 AM	CSC_Seawall@1100beach	LV, TK, JS Processed By: Cam	Sunny	49.28411, -123.14231	Bike	BikeMM	From West	Paths Total	18.50	0	86		82		4
8/31/2022	7:00:00 AM	CSC_Seawall@1100beach	LV, TK, JS Processed By: Cam	Sunny	49.28411, -123.14231	Bike	BikeMM	From West	Paths Total	18.55	0	48		46		2
8/31/2022	7:00:00 AM	CSC_Seawall@1100beach	LV, TK, JS Processed By: Cam	Sunny	49.28411, -123.14231	Micromob	BikeMM	From East	Bike Path	7.00	0	235		225		0
8/31/2022	7:00:00 AM	CSC_Seawall@1100beach	LV, TK, JS Processed By: Cam	Sunny	49.28411, -123.14231	Micromob	BikeMM	From East	Bike Path	7.05	0	230		219		11
8/31/2022	7:00:00 AM	CSC_Seawall@1100beach	LV, TK, JS Processed By: Cam	Sunny	49.28411, -123.14231	Micromob	BikeMM	From East	Bike Path	7.10	0	248	AM Peak	237	AM Peak	11
8/31/2022	7:00:00 AM	CSC_Seawall@1100beach	LV, TK, JS Processed By: Cam	Sunny	49.28411, -123.14231	Micromob	BikeMM	From East	Bike Path	7.15	0	247	AM Peak	236	AM Peak	11
8/31/2022	7:00:00 AM	CSC_Seawall@1100beach	LV, TK, JS Processed By: Cam	Sunny	49.28411, -123.14231	Micromob	BikeMM	From East	Bike Path	7.20	0	237	AM Peak	235	AM Peak	10
8/31/2022	7:00:00 AM	CSC_Seawall@1100beach	LV, TK, JS Processed By: Cam	Sunny	49.28411, -123.14231	Micromob	BikeMM	From East	Bike Path	7.25	0	240	AM Peak	228	AM Peak	12
8/31/2022	7:00:00 AM	CSC_Seawall@1100beach	LV, TK, JS Processed By: Cam	Sunny	49.28411, -123.14231	Micromob	BikeMM	From East	Bike Path	7.30	1	237	AM Peak	227	AM Peak	10
8/31/2022	7:00:00 AM	CSC_Seawall@1100beach	LV, TK, JS Processed By: Cam	Sunny	49.28411, -123.14231	Micromob	BikeMM	From East	Bike Path	7.35	0	236	AM Peak	228	AM Peak	8
8/31/2022	7:00:00 AM	CSC_Seawall@1100beach	LV, TK, JS Processed By: Cam	Sunny	49.28411, -123.14231	Micromob	BikeMM	From East	Bike Path	7.40	0	225	AM Peak	217	AM Peak	8
8/31/2022	7:00:00 AM	CSC_Seawall@1100beach	LV, TK, JS Processed By: Cam	Sunny	49.28411, -123.14231	Micromob	BikeMM	From East	Bike Path	7.45	0	219	AM Peak	211	AM Peak	7
8/31/2022	7:00:00 AM	CSC_Seawall@1100beach	LV, TK, JS Processed By: Cam	Sunny	49.28411, -123.14231	Micromob	BikeMM	From East	Bike Path	7.50	0	207	AM Peak	200	AM Peak	



8/31/2022	7:00:00 AM	CSC_Seawall@1100Beach	LY, TK, JS Processed By: Cam	Sunny	49.28411, -123.14231	Micromob: BikeMM	From East	Bike Path	17:50			485	PM Peak		459	PM Peak		26
8/31/2022	7:00:00 AM	CSC_Seawall@1100Beach	LY, TK, JS Processed By: Cam	Sunny	49.28411, -123.14231	Micromob: BikeMM	From East	Bike Path	17:55			469	PM Peak		442	PM Peak		27
8/31/2022	7:00:00 AM	CSC_Seawall@1100Beach	LY, TK, JS Processed By: Cam	Sunny	49.28411, -123.14231	Micromob: BikeMM	From East	Bike Path	18:00			480	PM Peak		452	PM Peak		28
8/31/2022	7:00:00 AM	CSC_Seawall@1100Beach	LY, TK, JS Processed By: Cam	Sunny	49.28411, -123.14231	Micromob: BikeMM	From East	Bike Path	18:05			444	PM Peak		421	PM Peak		23
8/31/2022	7:00:00 AM	CSC_Seawall@1100Beach	LY, TK, JS Processed By: Cam	Sunny	49.28411, -123.14231	Micromob: BikeMM	From East	Bike Path	18:10			412	PM Peak		390	PM Peak		18
8/31/2022	7:00:00 AM	CSC_Seawall@1100Beach	LY, TK, JS Processed By: Cam	Sunny	49.28411, -123.14231	Micromob: BikeMM	From East	Bike Path	18:15			391	PM Peak		370	PM Peak		21
8/31/2022	7:00:00 AM	CSC_Seawall@1100Beach	LY, TK, JS Processed By: Cam	Sunny	49.28411, -123.14231	Micromob: BikeMM	From East	Bike Path	18:20			355	PM Peak		339	PM Peak		16
8/31/2022	7:00:00 AM	CSC_Seawall@1100Beach	LY, TK, JS Processed By: Cam	Sunny	49.28411, -123.14231	Micromob: BikeMM	From East	Bike Path	18:25			329	PM Peak		314	PM Peak		15
8/31/2022	7:00:00 AM	CSC_Seawall@1100Beach	LY, TK, JS Processed By: Cam	Sunny	49.28411, -123.14231	Micromob: BikeMM	From East	Bike Path	18:30			285	PM Peak		272	PM Peak		13
8/31/2022	7:00:00 AM	CSC_Seawall@1100Beach	LY, TK, JS Processed By: Cam	Sunny	49.28411, -123.14231	Micromob: BikeMM	From East	Bike Path	18:35			212	PM Peak		222	PM Peak		10
8/31/2022	7:00:00 AM	CSC_Seawall@1100Beach	LY, TK, JS Processed By: Cam	Sunny	49.28411, -123.14231	Micromob: BikeMM	From East	Bike Path	18:40			192	PM Peak		182	PM Peak		10
8/31/2022	7:00:00 AM	CSC_Seawall@1100Beach	LY, TK, JS Processed By: Cam	Sunny	49.28411, -123.14231	Micromob: BikeMM	From East	Bike Path	18:45			128	PM Peak		122	PM Peak		6
8/31/2022	7:00:00 AM	CSC_Seawall@1100Beach	LY, TK, JS Processed By: Cam	Sunny	49.28411, -123.14231	Micromob: BikeMM	From East	Bike Path	18:50			86						4
8/31/2022	7:00:00 AM	CSC_Seawall@1100Beach	LY, TK, JS Processed By: Cam	Sunny	49.28411, -123.14231	Micromob: BikeMM	From East	Bike Path	18:55			46						4
8/31/2022	7:00:00 AM	CSC_Seawall@1100Beach	LY, TK, JS Processed By: Cam	Sunny	49.28411, -123.14231	Micromob: BikeMM	From East	Ped Path	7:00	0		235			225			10
8/31/2022	7:00:00 AM	CSC_Seawall@1100Beach	LY, TK, JS Processed By: Cam	Sunny	49.28411, -123.14231	Micromob: BikeMM	From East	Ped Path	7:05	0		230			219			11
8/31/2022	7:00:00 AM	CSC_Seawall@1100Beach	LY, TK, JS Processed By: Cam	Sunny	49.28411, -123.14231	Micromob: BikeMM	From East	Ped Path	7:10	0		248	AM Peak		237	AM Peak		11
8/31/2022	7:00:00 AM	CSC_Seawall@1100Beach	LY, TK, JS Processed By: Cam	Sunny	49.28411, -123.14231	Micromob: BikeMM	From East	Ped Path	7:15	0		247	AM Peak		236	AM Peak		11
8/31/2022	7:00:00 AM	CSC_Seawall@1100Beach	LY, TK, JS Processed By: Cam	Sunny	49.28411, -123.14231	Micromob: BikeMM	From East	Ped Path	7:20	0		217	AM Peak		217	AM Peak		11
8/31/2022	7:00:00 AM	CSC_Seawall@1100Beach	LY, TK, JS Processed By: Cam	Sunny	49.28411, -123.14231	Micromob: BikeMM	From East	Ped Path	7:25	0		240	AM Peak		228	AM Peak		12
8/31/2022	7:00:00 AM	CSC_Seawall@1100Beach	LY, TK, JS Processed By: Cam	Sunny	49.28411, -123.14231	Micromob: BikeMM	From East	Ped Path	7:30	0		237	AM Peak		227	AM Peak		10
8/31/2022	7:00:00 AM	CSC_Seawall@1100Beach	LY, TK, JS Processed By: Cam	Sunny	49.28411, -123.14231	Micromob: BikeMM	From East	Ped Path	7:35	0		236	AM Peak		228	AM Peak		8
8/31/2022	7:00:00 AM	CSC_Seawall@1100Beach	LY, TK, JS Processed By: Cam	Sunny	49.28411, -123.14231	Micromob: BikeMM	From East	Ped Path	7:40	0		215	AM Peak		217	AM Peak		8
8/31/2022	7:00:00 AM	CSC_Seawall@1100Beach	LY, TK, JS Processed By: Cam	Sunny	49.28411, -123.14231	Micromob: BikeMM	From East	Ped Path	7:45	0		219	AM Peak		211	AM Peak		8
8/31/2022	7:00:00 AM	CSC_Seawall@1100Beach	LY, TK, JS Processed By: Cam	Sunny	49.28411, -123.14231	Micromob: BikeMM	From East	Ped Path	7:50	0		207	AM Peak		200	AM Peak		7
8/31/2022	7:00:00 AM	CSC_Seawall@1100Beach	LY, TK, JS Processed By: Cam	Sunny	49.28411, -123.14231	Micromob: BikeMM	From East	Ped Path	7:55	0		198	AM Peak		191	AM Peak		7
8/31/2022	7:00:00 AM	CSC_Seawall@1100Beach	LY, TK, JS Processed By: Cam	Sunny	49.28411, -123.14231	Micromob: BikeMM	From East	Ped Path	8:00	0		194	AM Peak		186	AM Peak		7
8/31/2022	7:00:00 AM	CSC_Seawall@1100Beach	LY, TK, JS Processed By: Cam	Sunny	49.28411, -123.14231	Micromob: BikeMM	From East	Ped Path	8:05	0		183	AM Peak		175	AM Peak		8
8/31/2022	7:00:00 AM	CSC_Seawall@1100Beach	LY, TK, JS Processed By: Cam	Sunny	49.28411, -123.14231	Micromob: BikeMM	From East	Ped Path	8:10	0		176			171			5
8/31/2022	7:00:00 AM	CSC_Seawall@1100Beach	LY, TK, JS Processed By: Cam	Sunny	49.28411, -123.14231	Micromob: BikeMM	From East	Ped Path	8:15	0		173			168			5
8/31/2022	7:00:00 AM	CSC_Seawall@1100Beach	LY, TK, JS Processed By: Cam	Sunny	49.28411, -123.14231	Micromob: BikeMM	From East	Ped Path	8:20	0		190			190			4
8/31/2022	7:00:00 AM	CSC_Seawall@1100Beach	LY, TK, JS Processed By: Cam	Sunny	49.28411, -123.14231	Micromob: BikeMM	From East	Ped Path	8:25	0		197			193			4
8/31/2022	7:00:00 AM	CSC_Seawall@1100Beach	LY, TK, JS Processed By: Cam	Sunny	49.28411, -123.14231	Micromob: BikeMM	From East	Ped Path	8:30	0		196			193			3
8/31/2022	7:00:00 AM	CSC_Seawall@1100Beach	LY, TK, JS Processed By: Cam	Sunny	49.28411, -123.14231	Micromob: BikeMM	From East	Ped Path	8:35	0		199			196			3
8/31/2022	7:00:00 AM	CSC_Seawall@1100Beach	LY, TK, JS Processed By: Cam	Sunny	49.28411, -123.14231	Micromob: BikeMM	From East	Ped Path	8:40	0		201			198			3
8/31/2022	7:00:00 AM	CSC_Seawall@1100Beach	LY, TK, JS Processed By: Cam	Sunny	49.28411, -123.14231	Micromob: BikeMM	From East	Ped Path	8:45	0		202			199			3
8/31/2022	7:00:00 AM	CSC_Seawall@1100Beach	LY, TK, JS Processed By: Cam	Sunny	49.28411, -123.14231	Micromob: BikeMM	From East	Ped Path	8:50	0		215			212			3
8/31/2022	7:00:00 AM	CSC_Seawall@1100Beach	LY, TK, JS Processed By: Cam	Sunny	49.28411, -123.14231	Micromob: BikeMM	From East	Ped Path	8:55	0		206			204			2
8/31/2022	7:00:00 AM	CSC_Seawall@1100Beach	LY, TK, JS Processed By: Cam	Sunny	49.28411, -123.14231	Micromob: BikeMM	From East	Ped Path	9:00	0		212			209			3
8/31/2022	7:00:00 AM	CSC_Seawall@1100Beach	LY, TK, JS Processed By: Cam	Sunny	49.28411, -123.14231	Micromob: BikeMM	From East	Ped Path	9:05	0		231			227			4
8/31/2022	7:00:00 AM	CSC_Seawall@1100Beach	LY, TK, JS Processed By: Cam	Sunny	49.28411, -123.14231	Micromob: BikeMM	From East	Ped Path	9:10	0		227			220			3
8/31/2022	7:00:00 AM	CSC_Seawall@1100Beach	LY, TK, JS Processed By: Cam	Sunny	49.28411, -123.14231	Micromob: BikeMM	From East	Ped Path	9:15	0		234			225			9
8/31/2022	7:00:00 AM	CSC_Seawall@1100Beach	LY, TK, JS Processed By: Cam	Sunny	49.28411, -123.14231	Micromob: BikeMM	From East	Ped Path	9:20	0		230			221			9
8/31/2022	7:00:00 AM	CSC_Seawall@1100Beach	LY, TK, JS Processed By: Cam	Sunny	49.28411, -123.14231	Micromob: BikeMM	From East	Ped Path	9:25	0		222			211			11
8/31/2022	7:00:00 AM	CSC_Seawall@1100Beach	LY, TK, JS Processed By: Cam	Sunny	49.28411, -123.14231	Micromob: BikeMM	From East	Ped Path	9:30	0		229			217			12
8/31/2022	7:00:00 AM	CSC_Seawall@1100Beach	LY, TK, JS Processed By: Cam	Sunny	49.28411, -123.14231	Micromob: BikeMM	From East	Ped Path	9:35	0		212			205			10
8/31/2022	7:00:00 AM	CSC_Seawall@1100Beach	LY, TK, JS Processed By: Cam	Sunny	49.28411, -123.14231	Micromob: BikeMM	From East	Ped Path	9:40	0		232			212			20
8/31/2022	7:00:00 AM	CSC_Seawall@1100Beach	LY, TK, JS Processed By: Cam	Sunny	49.28411, -123.14231	Micromob: BikeMM	From East	Ped Path	9:45	0		232			212			20
8/31/2022	7:00:00 AM	CSC_Seawall@1100Beach	LY, TK, JS Processed By: Cam	Sunny	49.28411, -123.14231	Micromob: BikeMM	From East	Ped Path	9:50	0		240			218			22
8/31/2022	7:00:00 AM	CSC_Seawall@1100Beach	LY, TK, JS Processed By: Cam	Sunny	49.28411, -123.14231	Micromob: BikeMM	From East	Ped Path	9:55	0		234			219			22
8/31/2022	7:00:00 AM	CSC_Seawall@1100Beach	LY, TK, JS Processed By: Cam	Sunny	49.28411, -123.14231	Micromob: BikeMM	From East	Ped Path	10:00	0		241			221			22
8/31/2022	7:00:00 AM	CSC_Seawall@1100Beach	LY, TK, JS Processed By: Cam	Sunny	49.28411, -123.14231	Micromob: BikeMM	From East	Ped Path	10:05	0		232			212			20
8/31/2022	7:00:00 AM	CSC_Seawall@1100Beach	LY, TK, JS Processed By: Cam	Sunny	49.28411, -123.14231	Micromob: BikeMM	From East	Ped Path	10:10	0		232			215			17
8/31/2022	7:00:00 AM	CSC_Seawall@1100Beach	LY, TK, JS Processed By: Cam	Sunny	49.28411, -123.14231	Micromob: BikeMM	From East	Ped Path	10:15	0		237			222			15
8/31/2022	7:00:00 AM	CSC_Seawall@1100Beach	LY, TK, JS Processed By: Cam	Sunny	49.28411, -123.14231	Micromob: BikeMM	From East	Ped Path	10:20	0		231			217			14
8/31/2022	7:00:00 AM	CSC_Seawall@1100Beach	LY, TK, JS Processed By: Cam	Sunny	49.28411, -123.14231	Micromob: BikeMM	From East	Ped Path	10:25	0		231			217			14
8/31/2022	7:00:00 AM	CSC_Seawall@1100Beach	LY, TK, JS Processed By: Cam	Sunny	49.28411, -123.14231	Micromob: BikeMM	From East	Ped Path	10:30	0		242			227			15
8/31/2022	7:00:00 AM	CSC_Seawall@1100Beach	LY, TK, JS Processed By: Cam	Sunny	49.28411, -123.14231	Micromob: BikeMM	From East	Ped Path	10:35	0		255			243			12
8/31/2022	7:00:00 AM	CSC_Seawall@1100Beach	LY, TK, JS Processed By: Cam	Sunny	49.28411, -123.14231	Micromob: BikeMM	From East	Ped Path	10:40	0		254			244			10
8/31/2022	7:00:00 AM	CSC_Seawall@1100Beach	LY, TK, JS Processed By: Cam	Sunny	49.28411, -123.14231	Micromob: BikeMM	From East	Ped Path	10:45	0		253			243			10
8/31/2022	7:00:00 AM	CSC_Seawall@1100Beach	LY, TK, JS Processed By: Cam	Sunny	49.28411, -123.14231	Micromob: BikeMM	From East	Ped Path	10:50	0		230			222			8
8/31/2022	7:00:00 AM	CSC_Seawall@1100Beach	LY, TK, JS Processed By: Cam	Sunny	49.28411, -123.14231	Micromob: BikeMM	From East	Ped Path	10:55	0		230			224			6
8/31/2022	7:00:00 AM	CSC_Seawall@1100Beach	LY, TK, JS Processed By: Cam	Sunny	49.28411, -123.14231	Micromob: BikeMM	From East	Ped Path	11:00	0		245			238			7
8/31/2022	7:00:00 AM	CSC_Seawall@1100Beach	LY, TK, JS Processed By: Cam	Sunny	49.28411, -123.14231	Micromob: BikeMM	From East	Ped Path	11:05	0		255			248			7
8/31/2022	7:00:00 AM	CSC_Seawall@1100Beach	LY, TK, JS Processed By: Cam	Sunny	49.28411, -123.14231	Micromob: BikeMM	From East	Ped Path	11:10	0		253			246			7
8/31/2022	7:00:00 AM	CSC_Seawall@1100Beach	LY, TK, JS Processed By: Cam	Sunny	49.28411, -123.14231	Micromob: BikeMM	From East	Ped Path	11:15	0		254			246			8
8/31/2022	7:00:00 AM	CSC_Seawall@1100Beach	LY, TK, JS Processed By: Cam	Sunny	49.28411, -123.14231	Micromob: BikeMM	From East	Ped Path	11:20	0		247			239			8
8/31/2022	7:00:00 AM	CSC_Seawall@1100Beach	LY, TK, JS Processed By: Cam	Sunny	49.28411, -123.14231	Micromob: BikeMM	From East	Ped Path	11:25	0		260			253			7
8/31/2022	7:00:00 AM	CSC_Seawall@1100Beach	LY, TK, JS Processed By: Cam	Sunny	49.28411, -123.14231	Micromob: BikeMM	From East	Ped Path	11:30	0		248			248			8
8/31/2022	7:00:00 AM	CSC_Seawall@1100Beach	LY, TK, JS Processed By: Cam	Sunny	49.28411, -123.14231	Micromob: BikeMM	From East	Ped Path	11:35	0		248			240			8
8/31/2022	7:00:00 AM</																	



8/31/2022	7:00:00 AM	CSC_Seawall@1100Beach	LV_TK_IS Processed By: Cam	Sunny	49_28411_-123_14231	Micromot_BikeMM	From East	Ped Path	17:45		471		446		25
8/31/2022	7:00:00 AM	CSC_Seawall@1100Beach	LV_TK_IS Processed By: Cam	Sunny	49_28411_-123_14231	Micromot_BikeMM	From East	Ped Path	17:50		485	PM Peak	459	PM Peak	26
8/31/2022	7:00:00 AM	CSC_Seawall@1100Beach	LV_TK_IS Processed By: Cam	Sunny	49_28411_-123_14231	Micromot_BikeMM	From East	Ped Path	17:55		469	PM Peak	442	PM Peak	27
8/31/2022	7:00:00 AM	CSC_Seawall@1100Beach	LV_TK_IS Processed By: Cam	Sunny	49_28411_-123_14231	Micromot_BikeMM	From East	Ped Path	18:00		460	PM Peak	452	PM Peak	28
8/31/2022	7:00:00 AM	CSC_Seawall@1100Beach	LV_TK_IS Processed By: Cam	Sunny	49_28411_-123_14231	Micromot_BikeMM	From East	Ped Path	18:05		444	PM Peak	421	PM Peak	29
8/31/2022	7:00:00 AM	CSC_Seawall@1100Beach	LV_TK_IS Processed By: Cam	Sunny	49_28411_-123_14231	Micromot_BikeMM	From East	Ped Path	18:10		412	PM Peak	390	PM Peak	22
8/31/2022	7:00:00 AM	CSC_Seawall@1100Beach	LV_TK_IS Processed By: Cam	Sunny	49_28411_-123_14231	Micromot_BikeMM	From East	Ped Path	18:15		391	PM Peak	370	PM Peak	21
8/31/2022	7:00:00 AM	CSC_Seawall@1100Beach	LV_TK_IS Processed By: Cam	Sunny	49_28411_-123_14231	Micromot_BikeMM	From East	Ped Path	18:20		355	PM Peak	339	PM Peak	16
8/31/2022	7:00:00 AM	CSC_Seawall@1100Beach	LV_TK_IS Processed By: Cam	Sunny	49_28411_-123_14231	Micromot_BikeMM	From East	Ped Path	18:25		299	PM Peak	214	PM Peak	5
8/31/2022	7:00:00 AM	CSC_Seawall@1100Beach	LV_TK_IS Processed By: Cam	Sunny	49_28411_-123_14231	Micromot_BikeMM	From East	Ped Path	18:30		285	PM Peak	272	PM Peak	13
8/31/2022	7:00:00 AM	CSC_Seawall@1100Beach	LV_TK_IS Processed By: Cam	Sunny	49_28411_-123_14231	Micromot_BikeMM	From East	Ped Path	18:35		232	PM Peak	222	PM Peak	10
8/31/2022	7:00:00 AM	CSC_Seawall@1100Beach	LV_TK_IS Processed By: Cam	Sunny	49_28411_-123_14231	Micromot_BikeMM	From East	Ped Path	18:40		192	PM Peak	182	PM Peak	10
8/31/2022	7:00:00 AM	CSC_Seawall@1100Beach	LV_TK_IS Processed By: Cam	Sunny	49_28411_-123_14231	Micromot_BikeMM	From East	Ped Path	18:45		168	PM Peak	122	PM Peak	6
8/31/2022	7:00:00 AM	CSC_Seawall@1100Beach	LV_TK_IS Processed By: Cam	Sunny	49_28411_-123_14231	Micromot_BikeMM	From East	Ped Path	18:50		86		42		4
8/31/2022	7:00:00 AM	CSC_Seawall@1100Beach	LV_TK_IS Processed By: Cam	Sunny	49_28411_-123_14231	Micromot_BikeMM	From East	Ped Path	18:55		46		46		2
8/31/2022	7:00:00 AM	CSC_Seawall@1100Beach	LV_TK_IS Processed By: Cam	Sunny	49_28411_-123_14231	Micromot_BikeMM	From East	Paths Total	7:00		235		225		10
8/31/2022	7:00:00 AM	CSC_Seawall@1100Beach	LV_TK_IS Processed By: Cam	Sunny	49_28411_-123_14231	Micromot_BikeMM	From East	Paths Total	7:05		230		219		11
8/31/2022	7:00:00 AM	CSC_Seawall@1100Beach	LV_TK_IS Processed By: Cam	Sunny	49_28411_-123_14231	Micromot_BikeMM	From East	Paths Total	7:10		247	AM Peak	237	AM Peak	21
8/31/2022	7:00:00 AM	CSC_Seawall@1100Beach	LV_TK_IS Processed By: Cam	Sunny	49_28411_-123_14231	Micromot_BikeMM	From East	Paths Total	7:15		247	AM Peak	236	AM Peak	11
8/31/2022	7:00:00 AM	CSC_Seawall@1100Beach	LV_TK_IS Processed By: Cam	Sunny	49_28411_-123_14231	Micromot_BikeMM	From East	Paths Total	7:20		237	AM Peak	225	AM Peak	12
8/31/2022	7:00:00 AM	CSC_Seawall@1100Beach	LV_TK_IS Processed By: Cam	Sunny	49_28411_-123_14231	Micromot_BikeMM	From East	Paths Total	7:25		240	AM Peak	228	AM Peak	12
8/31/2022	7:00:00 AM	CSC_Seawall@1100Beach	LV_TK_IS Processed By: Cam	Sunny	49_28411_-123_14231	Micromot_BikeMM	From East	Paths Total	7:30		237	AM Peak	227	AM Peak	10
8/31/2022	7:00:00 AM	CSC_Seawall@1100Beach	LV_TK_IS Processed By: Cam	Sunny	49_28411_-123_14231	Micromot_BikeMM	From East	Paths Total	7:35		225	AM Peak	228	AM Peak	8
8/31/2022	7:00:00 AM	CSC_Seawall@1100Beach	LV_TK_IS Processed By: Cam	Sunny	49_28411_-123_14231	Micromot_BikeMM	From East	Paths Total	7:40		225	AM Peak	217	AM Peak	8
8/31/2022	7:00:00 AM	CSC_Seawall@1100Beach	LV_TK_IS Processed By: Cam	Sunny	49_28411_-123_14231	Micromot_BikeMM	From East	Paths Total	7:45		219	AM Peak	211	AM Peak	8



8/31/2022	7:00:00 AM	CSC_Seawall@1100Beach	LY_TK, JS Processed By: Cam	Sunny	49-28411,-123.14231	Micromob Bike/MM	From East	Paths Total	17.40	2		472	448	24
8/31/2022	7:00:00 AM	CSC_Seawall@1100Beach	LY_TK, JS Processed By: Cam	Sunny	49-28411,-123.14231	Micromob Bike/MM	From East	Paths Total	17.45	0		471	446	25
8/31/2022	7:00:00 AM	CSC_Seawall@1100Beach	LY_TK, JS Processed By: Cam	Sunny	49-28411,-123.14231	Micromob Bike/MM	From East	Paths Total	17.50	0		485	PM Peak	26
8/31/2022	7:00:00 AM	CSC_Seawall@1100Beach	LY_TK, JS Processed By: Cam	Sunny	49-28411,-123.14231	Micromob Bike/MM	From East	Paths Total	17.55	0		469	PM Peak	27
8/31/2022	7:00:00 AM	CSC_Seawall@1100Beach	LY_TK, JS Processed By: Cam	Sunny	49-28411,-123.14231	Micromob Bike/MM	From East	Paths Total	18.00	0		469	PM Peak	28
8/31/2022	7:00:00 AM	CSC_Seawall@1100Beach	LY_TK, JS Processed By: Cam	Sunny	49-28411,-123.14231	Micromob Bike/MM	From East	Paths Total	18.05	0		444	PM Peak	23
8/31/2022	7:00:00 AM	CSC_Seawall@1100Beach	LY_TK, JS Processed By: Cam	Sunny	49-28411,-123.14231	Micromob Bike/MM	From East	Paths Total	18.10	0		412	PM Peak	22
8/31/2022	7:00:00 AM	CSC_Seawall@1100Beach	LY_TK, JS Processed By: Cam	Sunny	49-28411,-123.14231	Micromob Bike/MM	From East	Paths Total	18.15	0		391	PM Peak	21
8/31/2022	7:00:00 AM	CSC_Seawall@1100Beach	LY_TK, JS Processed By: Cam	Sunny	49-28411,-123.14231	Micromob Bike/MM	From East	Paths Total	18.20	0		355	PM Peak	16
8/31/2022	7:00:00 AM	CSC_Seawall@1100Beach	LY_TK, JS Processed By: Cam	Sunny	49-28411,-123.14231	Micromob Bike/MM	From East	Paths Total	18.25	1		314	PM Peak	1
8/31/2022	7:00:00 AM	CSC_Seawall@1100Beach	LY_TK, JS Processed By: Cam	Sunny	49-28411,-123.14231	Micromob Bike/MM	From East	Paths Total	18.30	0		285	PM Peak	13
8/31/2022	7:00:00 AM	CSC_Seawall@1100Beach	LY_TK, JS Processed By: Cam	Sunny	49-28411,-123.14231	Micromob Bike/MM	From East	Paths Total	18.35	0		232	PM Peak	10
8/31/2022	7:00:00 AM	CSC_Seawall@1100Beach	LY_TK, JS Processed By: Cam	Sunny	49-28411,-123.14231	Micromob Bike/MM	From East	Paths Total	18.40	3		192	PM Peak	10
8/31/2022	7:00:00 AM	CSC_Seawall@1100Beach	LY_TK, JS Processed By: Cam	Sunny	49-28411,-123.14231	Micromob Bike/MM	From East	Paths Total	18.45	1		138	PM Peak	1
8/31/2022	7:00:00 AM	CSC_Seawall@1100Beach	LY_TK, JS Processed By: Cam	Sunny	49-28411,-123.14231	Micromob Bike/MM	From East	Paths Total	18.50	0		86	4	
8/31/2022	7:00:00 AM	CSC_Seawall@1100Beach	LY_TK, JS Processed By: Cam	Sunny	49-28411,-123.14231	Micromob Bike/MM	From East	Paths Total	18.55	0		48	46	2
8/31/2022	7:00:00 AM	CSC_Seawall@1100Beach	LY_TK, JS Processed By: Cam	Sunny	49-28411,-123.14231	Micromob Bike/MM	From West	Bike Path	7.00	0		235	225	10
8/31/2022	7:00:00 AM	CSC_Seawall@1100Beach	LY_TK, JS Processed By: Cam	Sunny	49-28411,-123.14231	Micromob Bike/MM	From West	Bike Path	7.05	0		230	219	11
8/31/2022	7:00:00 AM	CSC_Seawall@1100Beach	LY_TK, JS Processed By: Cam	Sunny	49-28411,-123.14231	Micromob Bike/MM	From West	Bike Path	7.10	0		237	AM Peak	237
8/31/2022	7:00:00 AM	CSC_Seawall@1100Beach	LY_TK, JS Processed By: Cam	Sunny	49-28411,-123.14231	Micromob Bike/MM	From West	Bike Path	7.15	0		247	AM Peak	236
8/31/2022	7:00:00 AM	CSC_Seawall@1100Beach	LY_TK, JS Processed By: Cam	Sunny	49-28411,-123.14231	Micromob Bike/MM	From West	Bike Path	7.20	0		237	AM Peak	225
8/31/2022	7:00:00 AM	CSC_Seawall@1100Beach	LY_TK, JS Processed By: Cam	Sunny	49-28411,-123.14231	Micromob Bike/MM	From West	Bike Path	7.25	0		240	AM Peak	228
8/31/2022	7:00:00 AM	CSC_Seawall@1100Beach	LY_TK, JS Processed By: Cam	Sunny	49-28411,-123.14231	Micromob Bike/MM	From West	Bike Path	7.30	0		237	AM Peak	227
8/31/2022	7:00:00 AM	CSC_Seawall@1100Beach	LY_TK, JS Processed By: Cam	Sunny	49-28411,-123.14231	Micromob Bike/MM	From West	Bike Path	7.35	0		236	AM Peak	228
8/31/2022	7:00:00 AM	CSC_Seawall@1100Beach	LY_TK, JS Processed By: Cam	Sunny	49-28411,-123.14231	Micromob Bike/MM	From West	Bike Path	7.40	0		225	AM Peak	217
8/31/2022	7:00:00 AM	CSC_Seawall@1100Beach	LY_TK, JS Processed By: Cam	Sunny	49-28411,-123.14231	Micromob Bike/MM	From West	Bike Path	7.45	0		219	AM Peak	211
8/31/2022	7:00:00 AM	CSC_Seawall@1100Beach	LY_TK, JS Processed By: Cam	Sunny	49-28411,-123.14231	Micromob Bike/MM	From West	Bike Path	7.50	0		207	AM Peak	200
8/31/2022	7:00:00 AM	CSC_Seawall@1100Beach	LY_TK, JS Processed By: Cam	Sunny	49-28411,-123.14231	Micromob Bike/MM	From West	Bike Path	7.55	0		199	AM Peak	191
8/31/2022	7:00:00 AM	CSC_Seawall@1100Beach	LY_TK, JS Processed By: Cam	Sunny	49-28411,-123.14231	Micromob Bike/MM	From West	Bike Path	8.00	1		194	AM Peak	186
8/31/2022	7:00:00 AM	CSC_Seawall@1100Beach	LY_TK, JS Processed By: Cam	Sunny	49-28411,-123.14231	Micromob Bike/MM	From West	Bike Path	8.05	0		183	AM Peak	175
8/31/2022	7:00:00 AM	CSC_Seawall@1100Beach	LY_TK, JS Processed By: Cam	Sunny	49-28411,-123.14231	Micromob Bike/MM	From West	Bike Path	8.10	0		176	171	5
8/31/2022	7:00:00 AM	CSC_Seawall@1100Beach	LY_TK, JS Processed By: Cam	Sunny	49-28411,-123.14231	Micromob Bike/MM	From West	Bike Path	8.15	0		173	168	5
8/31/2022	7:00:00 AM	CSC_Seawall@1100Beach	LY_TK, JS Processed By: Cam	Sunny	49-28411,-123.14231	Micromob Bike/MM	From West	Bike Path	8.20	0		190	186	
8/31/2022	7:00:00 AM	CSC_Seawall@1100Beach	LY_TK, JS Processed By: Cam	Sunny	49-28411,-123.14231	Micromob Bike/MM	From West	Bike Path	8.25	0		197	193	4
8/31/2022	7:00:00 AM	CSC_Seawall@1100Beach	LY_TK, JS Processed By: Cam	Sunny	49-28411,-123.14231	Micromob Bike/MM	From West	Bike Path	8.30	0		196	193	3
8/31/2022	7:00:00 AM	CSC_Seawall@1100Beach	LY_TK, JS Processed By: Cam	Sunny	49-28411,-123.14231	Micromob Bike/MM	From West	Bike Path	8.35	0		199	196	3
8/31/2022	7:00:00 AM	CSC_Seawall@1100Beach	LY_TK, JS Processed By: Cam	Sunny	49-28411,-123.14231	Micromob Bike/MM	From West	Bike Path	8.40	0		201	198	0
8/31/2022	7:00:00 AM	CSC_Seawall@1100Beach	LY_TK, JS Processed By: Cam	Sunny	49-28411,-123.14231	Micromob Bike/MM	From West	Bike Path	8.45	0		192	199	3
8/31/2022	7:00:00 AM	CSC_Seawall@1100Beach	LY_TK, JS Processed By: Cam	Sunny	49-28411,-123.14231	Micromob Bike/MM	From West	Bike Path	8.50	0		215	212	3
8/31/2022	7:00:00 AM	CSC_Seawall@1100Beach	LY_TK, JS Processed By: Cam	Sunny	49-28411,-123.14231	Micromob Bike/MM	From West	Bike Path	8.55	1		206	204	2
8/31/2022	7:00:00 AM	CSC_Seawall@1100Beach	LY_TK, JS Processed By: Cam	Sunny	49-28411,-123.14231	Micromob Bike/MM	From West	Bike Path	9.00	0		212	209	3
8/31/2022	7:00:00 AM	CSC_Seawall@1100Beach	LY_TK, JS Processed By: Cam	Sunny	49-28411,-123.14231	Micromob Bike/MM	From West	Bike Path	9.05	0		231	227	7
8/31/2022	7:00:00 AM	CSC_Seawall@1100Beach	LY_TK, JS Processed By: Cam	Sunny	49-28411,-123.14231	Micromob Bike/MM	From West	Bike Path	9.10	0		227	220	7
8/31/2022	7:00:00 AM	CSC_Seawall@1100Beach	LY_TK, JS Processed By: Cam	Sunny	49-28411,-123.14231	Micromob Bike/MM	From West	Bike Path	9.15	0		234	225	9
8/31/2022	7:00:00 AM	CSC_Seawall@1100Beach	LY_TK, JS Processed By: Cam	Sunny	49-28411,-123.14231	Micromob Bike/MM	From West	Bike Path	9.20	0		230	221	9
8/31/2022	7:00:00 AM	CSC_Seawall@1100Beach	LY_TK, JS Processed By: Cam	Sunny	49-28411,-123.14231	Micromob Bike/MM	From West	Bike Path	9.25	0		221	211	12
8/31/2022	7:00:00 AM	CSC_Seawall@1100Beach	LY_TK, JS Processed By: Cam	Sunny	49-28411,-123.14231	Micromob Bike/MM	From West	Bike Path	9.30	0		229	217	12
8/31/2022	7:00:00 AM	CSC_Seawall@1100Beach	LY_TK, JS Processed By: Cam	Sunny	49-28411,-123.14231	Micromob Bike/MM	From West	Bike Path	9.35	0		222	205	17
8/31/2022	7:00:00 AM	CSC_Seawall@1100Beach	LY_TK, JS Processed By: Cam	Sunny	49-28411,-123.14231	Micromob Bike/MM	From West	Bike Path	9.40	0		232	212	20
8/31/2022	7:00:00 AM	CSC_Seawall@1100Beach	LY_TK, JS Processed By: Cam	Sunny	49-28411,-123.14231	Micromob Bike/MM	From West	Bike Path	9.45	0		212	212	23
8/31/2022	7:00:00 AM	CSC_Seawall@1100Beach	LY_TK, JS Processed By: Cam	Sunny	49-28411,-123.14231	Micromob Bike/MM	From West	Bike Path	9.50	0		240	218	22
8/31/2022	7:00:00 AM	CSC_Seawall@1100Beach	LY_TK, JS Processed By: Cam	Sunny	49-28411,-123.14231	Micromob Bike/MM	From West	Bike Path	9.55	0		254	230	24
8/31/2022	7:00:00 AM	CSC_Seawall@1100Beach	LY_TK, JS Processed By: Cam	Sunny	49-28411,-123.14231	Micromob Bike/MM	From West	Bike Path	10.00	0		241	219	22
8/31/2022	7:00:00 AM	CSC_Seawall@1100Beach	LY_TK, JS Processed By: Cam	Sunny	49-28411,-123.14231	Micromob Bike/MM	From West	Bike Path	10.05	0		232	212	20
8/31/2022	7:00:00 AM	CSC_Seawall@1100Beach	LY_TK, JS Processed By: Cam	Sunny	49-28411,-123.14231	Micromob Bike/MM	From West	Bike Path	10.10	0		237	215	17
8/31/2022	7:00:00 AM	CSC_Seawall@1100Beach	LY_TK, JS Processed By: Cam	Sunny	49-28411,-123.14231	Micromob Bike/MM	From West	Bike Path	10.15	0		232	222	15
8/31/2022	7:00:00 AM	CSC_Seawall@1100Beach	LY_TK, JS Processed By: Cam	Sunny	49-28411,-123.14231	Micromob Bike/MM	From West	Bike Path	10.20	0		230	215	15
8/31/2022	7:00:00 AM	CSC_Seawall@1100Beach	LY_TK, JS Processed By: Cam	Sunny	49-28411,-123.14231	Micromob Bike/MM	From West	Bike Path	10.25	0		231	217	14
8/31/2022	7:00:00 AM	CSC_Seawall@1100Beach	LY_TK, JS Processed By: Cam	Sunny	49-28411,-123.14231	Micromob Bike/MM	From West	Bike Path	10.30	0		242	227	15
8/31/2022	7:00:00 AM	CSC_Seawall@1100Beach	LY_TK, JS Processed By: Cam	Sunny	49-28411,-123.14231	Micromob Bike/MM	From West	Bike Path	10.35	1		252	243	12
8/31/2022	7:00:00 AM	CSC_Seawall@1100Beach	LY_TK, JS Processed By: Cam	Sunny	49-28411,-123.14231	Micromob Bike/MM	From West	Bike Path	10.40	0		254	244	10
8/31/2022	7:00:00 AM	CSC_Seawall@1100Beach	LY_TK, JS Processed By: Cam	Sunny	49-28411,-123.14231	Micromob Bike/MM	From West	Bike Path	10.45	0		253	243	10
8/31/2022	7:00:00 AM	CSC_Seawall@1100Beach	LY_TK, JS Processed By: Cam	Sunny	49-28411,-123.14231	Micromob Bike/MM	From West	Bike Path	10.50	0		230	222	8
8/31/2022	7:00:00 AM	CSC_Seawall@1100Beach	LY_TK, JS Processed By: Cam	Sunny	49-28411,-123.14231	Micromob Bike/MM	From West	Bike Path	10.55	0		230	214	20
8/31/2022	7:00:00 AM	CSC_Seawall@1100Beach	LY_TK, JS Processed By: Cam	Sunny	49-28411,-123.14231	Micromob Bike/MM	From West	Bike Path	11.00	0		245	238	7
8/31/2022	7:00:00 AM	CSC_Seawall@1100Beach	LY_TK, JS Processed By: Cam	Sunny	49-28411,-123.14231	Micromob Bike/MM	From West	Bike Path	11.05	0		255	248	7
8/31/2022	7:00:00 AM	CSC_Seawall@1100Beach	LY_TK, JS Processed By: Cam	Sunny	49-28411,-123.14231	Micromob Bike/MM	From West	Bike Path	11.10	0		253	246	7
8/31/2022	7:00:00 AM	CSC_Seawall@1100Beach	LY_TK, JS Processed By: Cam	Sunny	49-28411,-123.14231	Micromob Bike/MM	From West	Bike Path	11.15	0		254	246	8
8/31/2022	7:00:00 AM	CSC_Seawall@1100Beach	LY_TK, JS Processed By: Cam	Sunny	49-28411,-123.14231	Micromob Bike/MM	From West	Bike Path	11.20	0		249	219	12
8/31/2022	7:00:00 AM	CSC_Seawall@1100Beach	LY_TK, JS Processed By: Cam	Sunny	49-28411,-123.14231	Micromob Bike/MM	From West	Bike Path	11.25	0		260	253	7
8/31/2022	7:00:00 AM	CSC_Seawall@1100Beach	LY_TK, JS Processed By: Cam	Sunny	49-28411,-123.14231	Micromob Bike/MM	From West	Bike Path	11.30	0		248	240	8
8/31/2022	7:00:00 AM	CSC_Seawall@1100Beach	LY_TK, JS Processed By: Cam	Sunny	49-28411,-123.14231	Micromob Bike/MM	From West	Bike Path	11.35	0		248	248	8
8/31/2022	7:00:00 AM	CSC_Seawall@1100Beach	LY_TK, JS Processed By: Cam	Sunny	49-28411,-123.14231	Micromob Bike/MM	From West	Bike Path	11.40	0		245	234	24
8/31/2022	7:00:00 AM	CSC_Seawall@1100Beach	LY_TK, JS Processed By: Cam	Sunny	49-28411,-123.14231	Micromob Bike/MM	From West	Bike Path	11.45	0		247	238	9
8/31/2022	7:00:00 AM	CSC_Seawall@1100Beach	LY_TK, JS Processed By: Cam	Sunny	49-28411,-123.14231	Micromob Bike/MM	From West	Bike Path	11.50	0		250	239	11
8/31/2022	7:00:00 AM	CSC_Seawall@1100Beach	LY_TK, JS Processed By: Cam	Sunny	49-28411,-123.14231	Micromob Bike/MM	From West	Bike Path	11.55	0		250	237	13
8/31/2022	7:00:00 AM	CSC_Seawall@1100Beach	LY_TK, JS Processed By: Cam	Sunny	49-28411,-123.14231	Micromob Bike/MM	From West	Bike Path	12.00	0		243	229	14
8/31/2022	7:00:00 AM	CSC_Seawall@1100Beach	LY_TK, JS Processed By: Cam	Sunny	49-28411,-123.14231	Micromob Bike/MM	From West	Bike Path	12.05	0		245	229	15
8/31/2022	7:00:00 AM	CSC_Seawall@1100Beach	LY_TK, JS Processed By: Cam	Sunny	49-28411,-123.14231	Micromob Bike/MM	From West	Bike Path	12.10	0		244		



8/31/2022	7:00:00 AM	CSC_Seawall@1100Beach	LV, TK, JS Processed By: Cam	Sunny	49 28411, -123.14231	Micromot: BikeMM	From West	Bike Path	17:35		469	445	24
8/31/2022	7:00:00 AM	CSC_Seawall@1100Beach	LV, TK, JS Processed By: Cam	Sunny	49 28411, -123.14231	Micromot: BikeMM	From West	Bike Path	17:40		448	442	24
8/31/2022	7:00:00 AM	CSC_Seawall@1100Beach	LV, TK, JS Processed By: Cam	Sunny	49 28411, -123.14231	Micromot: BikeMM	From West	Bike Path	17:45		471	446	25
8/31/2022	7:00:00 AM	CSC_Seawall@1100Beach	LV, TK, JS Processed By: Cam	Sunny	49 28411, -123.14231	Micromot: BikeMM	From West	Bike Path	17:50		465	459 PM Peak	26
8/31/2022	7:00:00 AM	CSC_Seawall@1100Beach	LV, TK, JS Processed By: Cam	Sunny	49 28411, -123.14231	Micromot: BikeMM	From West	Bike Path	17:55		469	469 PM Peak	26
8/31/2022	7:00:00 AM	CSC_Seawall@1100Beach	LV, TK, JS Processed By: Cam	Sunny	49 28411, -123.14231	Micromot: BikeMM	From West	Bike Path	18:00		480	480 PM Peak	28
8/31/2022	7:00:00 AM	CSC_Seawall@1100Beach	LV, TK, JS Processed By: Cam	Sunny	49 28411, -123.14231	Micromot: BikeMM	From West	Bike Path	18:05		444	444 PM Peak	23
8/31/2022	7:00:00 AM	CSC_Seawall@1100Beach	LV, TK, JS Processed By: Cam	Sunny	49 28411, -123.14231	Micromot: BikeMM	From West	Bike Path	18:10		412	412 PM Peak	22
8/31/2022	7:00:00 AM	CSC_Seawall@1100Beach	LV, TK, JS Processed By: Cam	Sunny	49 28411, -123.14231	Micromot: BikeMM	From West	Bike Path	18:15		291	291 PM Peak	21
8/31/2022	7:00:00 AM	CSC_Seawall@1100Beach	LV, TK, JS Processed By: Cam	Sunny	49 28411, -123.14231	Micromot: BikeMM	From West	Bike Path	18:20		335	339 PM Peak	16
8/31/2022	7:00:00 AM	CSC_Seawall@1100Beach	LV, TK, JS Processed By: Cam	Sunny	49 28411, -123.14231	Micromot: BikeMM	From West	Bike Path	18:25		329	329 PM Peak	15
8/31/2022	7:00:00 AM	CSC_Seawall@1100Beach	LV, TK, JS Processed By: Cam	Sunny	49 28411, -123.14231	Micromot: BikeMM	From West	Bike Path	18:30		285	285 PM Peak	13
8/31/2022	7:00:00 AM	CSC_Seawall@1100Beach	LV, TK, JS Processed By: Cam	Sunny	49 28411, -123.14231	Micromot: BikeMM	From West	Bike Path	18:35		232	232 PM Peak	10
8/31/2022	7:00:00 AM	CSC_Seawall@1100Beach	LV, TK, JS Processed By: Cam	Sunny	49 28411, -123.14231	Micromot: BikeMM	From West	Bike Path	18:40		192	192 PM Peak	10
8/31/2022	7:00:00 AM	CSC_Seawall@1100Beach	LV, TK, JS Processed By: Cam	Sunny	49 28411, -123.14231	Micromot: BikeMM	From West	Bike Path	18:45		128	128 PM Peak	6
8/31/2022	7:00:00 AM	CSC_Seawall@1100Beach	LV, TK, JS Processed By: Cam	Sunny	49 28411, -123.14231	Micromot: BikeMM	From West	Bike Path	18:50		86	86	4
8/31/2022	7:00:00 AM	CSC_Seawall@1100Beach	LV, TK, JS Processed By: Cam	Sunny	49 28411, -123.14231	Micromot: BikeMM	From West	Bike Path	18:55		48	46	2
8/31/2022	7:00:00 AM	CSC_Seawall@1100Beach	LV, TK, JS Processed By: Cam	Sunny	49 28411, -123.14231	Micromot: BikeMM	From West	Ped Path	7:00	0	235	235	3
8/31/2022	7:00:00 AM	CSC_Seawall@1100Beach	LV, TK, JS Processed By: Cam	Sunny	49 28411, -123.14231	Micromot: BikeMM	From West	Ped Path	7:05	1	230	219	11
8/31/2022	7:00:00 AM	CSC_Seawall@1100Beach	LV, TK, JS Processed By: Cam	Sunny	49 28411, -123.14231	Micromot: BikeMM	From West	Ped Path	7:10	0	248	248 AM Peak	11
8/31/2022	7:00:00 AM	CSC_Seawall@1100Beach	LV, TK, JS Processed By: Cam	Sunny	49 28411, -123.14231	Micromot: BikeMM	From West	Ped Path	7:15	0	247	247 AM Peak	11
8/31/2022	7:00:00 AM	CSC_Seawall@1100Beach	LV, TK, JS Processed By: Cam	Sunny	49 28411, -123.14231	Micromot: BikeMM	From West	Ped Path	7:20	0	237	237 AM Peak	12
8/31/2022	7:00:00 AM	CSC_Seawall@1100Beach	LV, TK, JS Processed By: Cam	Sunny	49 28411, -123.14231	Micromot: BikeMM	From West	Ped Path	7:25	0	228	228 AM Peak	12
8/31/2022	7:00:00 AM	CSC_Seawall@1100Beach	LV, TK, JS Processed By: Cam	Sunny	49 28411, -123.14231	Micromot: BikeMM	From West	Ped Path	7:30	0	237	237 AM Peak	10
8/31/2022	7:00:00 AM	CSC_Seawall@1100Beach	LV, TK, JS Processed By: Cam	Sunny	49 28411, -123.14231	Micromot: BikeMM	From West	Ped Path	7:35	0	236	236 AM Peak	8
8/31/2022	7:00:00 AM	CSC_Seawall@1100Beach	LV, TK, JS Processed By: Cam	Sunny	49 28411, -123.14231	Micromot: BikeMM	From West	Ped Path	7:40	0	225	225 AM Peak	8
8/31/2022	7:00:00 AM	CSC_Seawall@1100Beach	LV, TK, JS Process										



8/31/2022	7:00:00 AM	CSC_Seawall@1100Beach	LY, TK, JS Processed By: Cam	Sunny	49.28411, -123.14231	Micromob Bike/MM	From West	Ped Path	17:30		442	419	23 PM Peak
8/31/2022	7:00:00 AM	CSC_Seawall@1100Beach	LY, TK, JS Processed By: Cam	Sunny	49.28411, -123.14231	Micromob Bike/MM	From West	Ped Path	17:35		445	445	
8/31/2022	7:00:00 AM	CSC_Seawall@1100Beach	LY, TK, JS Processed By: Cam	Sunny	49.28411, -123.14231	Micromob Bike/MM	From West	Ped Path	17:40		448	448	
8/31/2022	7:00:00 AM	CSC_Seawall@1100Beach	LY, TK, JS Processed By: Cam	Sunny	49.28411, -123.14231	Micromob Bike/MM	From West	Ped Path	17:45		471	446	24
8/31/2022	7:00:00 AM	CSC_Seawall@1100Beach	LY, TK, JS Processed By: Cam	Sunny	49.28411, -123.14231	Micromob Bike/MM	From West	Ped Path	17:50		468	468	25
8/31/2022	7:00:00 AM	CSC_Seawall@1100Beach	LY, TK, JS Processed By: Cam	Sunny	49.28411, -123.14231	Micromob Bike/MM	From West	Ped Path	17:55		469	469	26
8/31/2022	7:00:00 AM	CSC_Seawall@1100Beach	LY, TK, JS Processed By: Cam	Sunny	49.28411, -123.14231	Micromob Bike/MM	From West	Ped Path	18:00		480	480	27
8/31/2022	7:00:00 AM	CSC_Seawall@1100Beach	LY, TK, JS Processed By: Cam	Sunny	49.28411, -123.14231	Micromob Bike/MM	From West	Ped Path	18:05		444	444	28
8/31/2022	7:00:00 AM	CSC_Seawall@1100Beach	LY, TK, JS Processed By: Cam	Sunny	49.28411, -123.14231	Micromob Bike/MM	From West	Ped Path	18:10		412	412	29
8/31/2022	7:00:00 AM	CSC_Seawall@1100Beach	LY, TK, JS Processed By: Cam	Sunny	49.28411, -123.14231	Micromob Bike/MM	From West	Ped Path	18:15		391	391	30
8/31/2022	7:00:00 AM	CSC_Seawall@1100Beach	LY, TK, JS Processed By: Cam	Sunny	49.28411, -123.14231	Micromob Bike/MM	From West	Ped Path	18:20		355	355	31
8/31/2022	7:00:00 AM	CSC_Seawall@1100Beach	LY, TK, JS Processed By: Cam	Sunny	49.28411, -123.14231	Micromob Bike/MM	From West	Ped Path	18:25		329	329	32
8/31/2022	7:00:00 AM	CSC_Seawall@1100Beach	LY, TK, JS Processed By: Cam	Sunny	49.28411, -123.14231	Micromob Bike/MM	From West	Ped Path	18:30		285	285	33
8/31/2022	7:00:00 AM	CSC_Seawall@1100Beach	LY, TK, JS Processed By: Cam	Sunny	49.28411, -123.14231	Micromob Bike/MM	From West	Ped Path	18:35		231	231	34
8/31/2022	7:00:00 AM	CSC_Seawall@1100Beach	LY, TK, JS Processed By: Cam	Sunny	49.28411, -123.14231	Micromob Bike/MM	From West	Ped Path	18:40		192	192	35
8/31/2022	7:00:00 AM	CSC_Seawall@1100Beach	LY, TK, JS Processed By: Cam	Sunny	49.28411, -123.14231	Micromob Bike/MM	From West	Ped Path	18:45		128	128	36
8/31/2022	7:00:00 AM	CSC_Seawall@1100Beach	LY, TK, JS Processed By: Cam	Sunny	49.28411, -123.14231	Micromob Bike/MM	From West	Ped Path	18:50		86	86	37
8/31/2022	7:00:00 AM	CSC_Seawall@1100Beach	LY, TK, JS Processed By: Cam	Sunny	49.28411, -123.14231	Micromob Bike/MM	From West	Ped Path	18:55		48	48	38
8/31/2022	7:00:00 AM	CSC_Seawall@1100Beach	LY, TK, JS Processed By: Cam	Sunny	49.28411, -123.14231	Micromob Bike/MM	From West	Paths Total	7:00		230	230	39
8/31/2022	7:00:00 AM	CSC_Seawall@1100Beach	LY, TK, JS Processed By: Cam	Sunny	49.28411, -123.14231	Micromob Bike/MM	From West	Paths Total	7:05		230	219	40
8/31/2022	7:00:00 AM	CSC_Seawall@1100Beach	LY, TK, JS Processed By: Cam	Sunny	49.28411, -123.14231	Micromob Bike/MM	From West	Paths Total	7:10		248	237	41
8/31/2022	7:00:00 AM	CSC_Seawall@1100Beach	LY, TK, JS Processed By: Cam	Sunny	49.28411, -123.14231	Micromob Bike/MM	From West	Paths Total	7:15		247	247	42
8/31/2022	7:00:00 AM	CSC_Seawall@1100Beach	LY, TK, JS Processed By: Cam	Sunny	49.28411, -123.14231	Micromob Bike/MM	From West	Paths Total	7:20		237	235	43
8/31/2022	7:00:00 AM	CSC_Seawall@1100Beach	LY, TK, JS Processed By: Cam	Sunny	49.28411, -123.14231	Micromob Bike/MM	From West	Paths Total	7:25		240	240	44
8/31/2022	7:00:00 AM	CSC_Seawall@1100Beach	LY, TK, JS Processed By: Cam	Sunny	49.28411, -123.14231	Micromob Bike/MM	From West	Paths Total	7:30		237	237	45
8/31/2022	7:00:00 AM	CSC_Seawall@1100Beach	LY, TK, JS Processed By: Cam	Sunny	49.28411, -123.14231	Micromob Bike/MM	From West	Paths Total	7:35		236	236	46
8/31/2022	7:00:00 AM	CSC_Seawall@1100Beach	LY, TK, JS Processed By: Cam	Sunny	49.28411, -123.14231	Micromob Bike/MM	From West	Paths Total	7:40		225		



8/31/2022	7:00:00 AM	CSC_Seawall@11008each	LV, TK, JS Processed By: Cam	Sunny	49.28411, -123.14231	Micromot BikeMM	From West	Paths Total	17:25	1	428	402	26 PM Peak
8/31/2022	7:00:00 AM	CSC_Seawall@11008each	LV, TK, JS Processed By: Cam	Sunny	49.28411, -123.14231	Micromot BikeMM	From West	Paths Total	17:30	0	442	419	23 PM Peak
8/31/2022	7:00:00 AM	CSC_Seawall@11008each	LV, TK, JS Processed By: Cam	Sunny	49.28411, -123.14231	Micromot BikeMM	From West	Paths Total	17:35	0	469	445	24
8/31/2022	7:00:00 AM	CSC_Seawall@11008each	LV, TK, JS Processed By: Cam	Sunny	49.28411, -123.14231	Micromot BikeMM	From West	Paths Total	17:40	0	472	448	24
8/31/2022	7:00:00 AM	CSC_Seawall@11008each	LV, TK, JS Processed By: Cam	Sunny	49.28411, -123.14231	Micromot BikeMM	From West	Paths Total	17:45	0	471	446	25
8/31/2022	7:00:00 AM	CSC_Seawall@11008each	LV, TK, JS Processed By: Cam	Sunny	49.28411, -123.14231	Micromot BikeMM	From West	Paths Total	17:50	0	485 PM Peak	459 PM Peak	26
8/31/2022	7:00:00 AM	CSC_Seawall@11008each	LV, TK, JS Processed By: Cam	Sunny	49.28411, -123.14231	Micromot BikeMM	From West	Paths Total	17:55	0	469 PM Peak	442 PM Peak	27
8/31/2022	7:00:00 AM	CSC_Seawall@11008each	LV, TK, JS Processed By: Cam	Sunny	49.28411, -123.14231	Micromot BikeMM	From West	Paths Total	18:00	0	480 PM Peak	452 PM Peak	28
8/31/2022	7:00:00 AM	CSC_Seawall@11008each	LV, TK, JS Processed By: Cam	Sunny	49.28411, -123.14231	Micromot BikeMM	From West	Paths Total	18:05	0	444 PM Peak	421 PM Peak	23
8/31/2022	7:00:00 AM	CSC_Seawall@11008each	LV, TK, JS Processed By: Cam	Sunny	49.28411, -123.14231	Micromot BikeMM	From West	Paths Total	18:10	0	412 PM Peak	390 PM Peak	22
8/31/2022	7:00:00 AM	CSC_Seawall@11008each	LV, TK, JS Processed By: Cam	Sunny	49.28411, -123.14231	Micromot BikeMM	From West	Paths Total	18:15	0	391 PM Peak	370 PM Peak	21
8/31/2022	7:00:00 AM	CSC_Seawall@11008each	LV, TK, JS Processed By: Cam	Sunny	49.28411, -123.14231	Micromot BikeMM	From West	Paths Total	18:20	0	355 PM Peak	339 PM Peak	16
8/31/2022	7:00:00 AM	CSC_Seawall@11008each	LV, TK, JS Processed By: Cam	Sunny	49.28411, -123.14231	Micromot BikeMM	From West	Paths Total	18:25	0	339 PM Peak	314 PM Peak	15
8/31/2022	7:00:00 AM	CSC_Seawall@11008each	LV, TK, JS Processed By: Cam	Sunny	49.28411, -123.14231	Micromot BikeMM	From West	Paths Total	18:30	1	285 PM Peak	272 PM Peak	13
8/31/2022	7:00:00 AM	CSC_Seawall@11008each	LV, TK, JS Processed By: Cam	Sunny	49.28411, -123.14231	Micromot BikeMM	From West	Paths Total	18:35	0	232 PM Peak	222 PM Peak	10
8/31/2022	7:00:00 AM	CSC_Seawall@11008each	LV, TK, JS Processed By: Cam	Sunny	49.28411, -123.14231	Micromot BikeMM	From West	Paths Total	18:40	0	192 PM Peak	182 PM Peak	10
8/31/2022	7:00:00 AM	CSC_Seawall@11008each	LV, TK, JS Processed By: Cam	Sunny	49.28411, -123.14231	Micromot BikeMM	From West	Paths Total	18:45	0	126 PM Peak	122 PM Peak	6
8/31/2022	7:00:00 AM	CSC_Seawall@11008each	LV, TK, JS Processed By: Cam	Sunny	49.28411, -123.14231	Micromot BikeMM	From West	Paths Total	18:50	1	86	82	4
8/31/2022	7:00:00 AM	CSC_Seawall@11008each	LV, TK, JS Processed By: Cam	Sunny	49.28411, -123.14231	Micromot BikeMM	From West	Paths Total	18:55	1	48	46	2



File Name: C:\PetraPro Temp Files\CSC\_Seawall@1100BeachAve-2022-08-31.ppd  
Start Date: 8/31/2022  
Start Time: 7:00:00 AM  
Site Code: CSC\_Seawall@1100Beach  
Comment 1: TA: LY, TK, JS Processed By: Cam  
Comment 2: Weather: Sunny  
Comment 3:  
Comment 4: 49.28411, -123.14231

Start Time	From East			From West		
	Bike Path	Ped Path	Paths Total	Bike Path	Ped Path	Paths Total
07:00 AM	0	18		0	7	
07:05 AM	3	6		1	3	
07:10 AM	0	11		1	2	
07:15 AM	0	8		0	11	
07:20 AM	0	11		0	3	
07:25 AM	0	8		2	8	
07:30 AM	0	10		0	6	
07:35 AM	0	9		0	12	
07:40 AM	0	10		1	8	
07:45 AM	1	14		0	12	
07:50 AM	2	12		0	7	
07:55 AM	0	6		2	10	
08:00 AM	1	10		0	8	
08:05 AM	7	14		2	8	
08:10 AM	0	8		0	5	
08:15 AM	0	4		0	4	
08:20 AM	0	6		4	7	
08:25 AM	0	8		4	5	
08:30 AM	0	4		0	13	
08:35 AM	1	4		0	5	
08:40 AM	1	9		0	3	
08:45 AM	1	8		0	7	
08:50 AM	0	5		1	6	
08:55 AM	1	8		0	4	
09:00 AM	0	2		1	5	
09:05 AM	0	13		0	14	
09:10 AM	1	4		1	4	
09:15 AM	2	14		0	10	
09:20 AM	0	13		0	11	
09:25 AM	3	2		0	12	
09:30 AM	0	9		1	10	
09:35 AM	0	6		0	6	
09:40 AM	0	10		0	4	
09:45 AM	3	15		2	9	
09:50 AM	0	1		1	2	
09:55 AM	0	13		0	5	
10:00 AM	5	8		1	12	
10:05 AM	1	13		0	6	
10:10 AM	0	5		0	10	
10:15 AM	0	15		0	7	
10:20 AM	3	7		0	4	
10:25 AM	0	9		1	13	
10:30 AM	0	7		0	1	
10:35 AM	1	5		1	12	
10:40 AM	1	9		0	4	
10:45 AM	0	17		0	18	
10:50 AM	1	6		0	9	
10:55 AM	0	4		0	3	
11:00 AM	0	10		0	9	
11:05 AM	0	10		1	12	
11:10 AM	0	13		0	9	
11:15 AM	2	11		0	2	
11:20 AM	0	8		0	8	
11:25 AM	0	20		1	12	
11:30 AM	0	13		0	11	
11:35 AM	1	11		0	8	
11:40 AM	1	9		0	3	
11:45 AM	0	6		0	8	
11:50 AM	0	11		0	7	
11:55 AM	1	8		0	12	
12:00 PM	2	20		0	7	
12:05 PM	3	11		2	5	
12:10 PM	2	10		1	9	
12:15 PM	0	1		0	7	
12:20 PM	0	20		0	10	
12:25 PM	3	4		0	13	
12:30 PM	0	16		1	7	
12:35 PM	1	7		1	5	
12:40 PM	1	8		2	6	
12:45 PM	2	2		0	11	
12:50 PM	1	11		0	4	
12:55 PM	2	7		0	4	
01:00 PM	3	19		0	7	
01:05 PM	0	15		1	2	
01:10 PM	2	8		1	14	
01:15 PM	0	13		0	10	
01:20 PM	0	14		0	11	
01:25 PM	0	9		1	5	
01:30 PM	0	16		1	5	
01:35 PM	1	14		0	10	
01:40 PM	0	6		0	8	
01:45 PM	1	11		0	12	
01:50 PM	0	10		0	5	
01:55 PM	1	17		2	14	
02:00 PM	3	18		2	5	
02:05 PM	1	15		0	18	
02:10 PM	0	4		0	7	
02:15 PM	3	20		0	15	
02:20 PM	1	11		3	11	
02:25 PM	0	10		0	10	
02:30 PM	1	6		0	8	
02:35 PM	1	11		0	5	
02:40 PM	0	20		0	7	
02:45 PM	3	4		2	15	
02:50 PM	1	23		0	9	
02:55 PM	1	6		2	3	
03:00 PM			22			2
03:05 PM			7			8
03:10 PM			18			8
03:15 PM			8			7
03:20 PM			17			15



03:25 PM	10	18
03:30 PM	12	14
03:35 PM	12	9
03:40 PM	14	7
03:45 PM	11	12
03:50 PM	9	16
03:55 PM	24	5
04:00 PM	8	16
04:05 PM	14	10
04:10 PM	14	8
04:15 PM	13	12
04:20 PM	27	10
04:25 PM	11	13
04:30 PM	22	9
04:35 PM	12	8
04:40 PM	11	14
04:45 PM	6	15
04:50 PM	21	3
04:55 PM	9	8
05:00 PM	3	10
05:05 PM	12	10
05:10 PM	16	8
05:15 PM	21	15
05:20 PM	19	16
05:25 PM	12	13
05:30 PM	17	7
05:35 PM	28	9
05:40 PM	54	8
05:45 PM	6	21
05:50 PM	27	26
05:55 PM	20	16
06:00 PM	18	13
06:05 PM	18	13
06:10 PM	13	7
06:15 PM	17	14
06:20 PM	12	13
06:25 PM	28	14
06:30 PM	31	19
06:35 PM	27	13
06:40 PM	27	33
06:45 PM	21	19
06:50 PM	22	14
06:55 PM	29	17



File Name: C:\PetraPro Temp Files\CSC\_Seawall@1100BeachAve-2022-08-31.ppd  
Start Date: 8/31/2022  
Start Time: 7:00:00 AM  
Site Code: CSC\_Seawall@1100Beach  
Comment 1: TA: LY, TK, JS Processed By: Cam  
Comment 2: Weather: Sunny  
Comment 3:  
Comment 4: 49.28411, -123.14231

Start Time	From East			From West		
	Bike Path	Ped Path	Paths Total	Bike Path	Ped Path	Paths Total
07:00 AM	0	0		0	0	
07:05 AM	0	0		1	1	
07:10 AM	0	0		0	0	
07:15 AM	0	0		0	0	
07:20 AM	0	0		0	0	
07:25 AM	3	0		0	0	
07:30 AM	0	0		0	1	
07:35 AM	0	0		0	0	
07:40 AM	0	0		0	0	
07:45 AM	0	0		1	0	
07:50 AM	0	0		1	0	
07:55 AM	0	0		0	0	
08:00 AM	0	0		0	0	
08:05 AM	1	0		1	0	
08:10 AM	0	0		0	0	
08:15 AM	0	0		0	0	
08:20 AM	0	0		0	0	
08:25 AM	0	0		1	0	
08:30 AM	0	0		0	0	
08:35 AM	0	0		0	0	
08:40 AM	0	0		0	0	
08:45 AM	0	0		0	0	
08:50 AM	0	0		1	0	
08:55 AM	0	0		0	0	
09:00 AM	0	0		1	0	
09:05 AM	0	0		0	0	
09:10 AM	0	0		0	0	
09:15 AM	0	0		0	0	
09:20 AM	0	0		0	0	
09:25 AM	0	0		0	0	
09:30 AM	0	0		0	0	
09:35 AM	0	0		0	0	
09:40 AM	0	0		0	0	
09:45 AM	0	0		0	0	
09:50 AM	0	0		0	0	
09:55 AM	0	0		1	0	
10:00 AM	0	0		2	0	
10:05 AM	2	0		1	0	
10:10 AM	1	0		1	0	
10:15 AM	0	0		0	0	
10:20 AM	0	0		2	0	
10:25 AM	0	0		1	0	
10:30 AM	4	0		1	0	
10:35 AM	2	0		0	0	
10:40 AM	0	0		0	0	
10:45 AM	1	0		0	0	
10:50 AM	2	0		0	0	
10:55 AM	0	0		0	0	
11:00 AM	0	0		0	0	
11:05 AM	0	0		0	0	
11:10 AM	0	0		0	0	
11:15 AM	0	0		0	0	
11:20 AM	0	0		0	1	
11:25 AM	0	0		1	0	
11:30 AM	1	0		1	0	
11:35 AM	0	0		1	0	
11:40 AM	0	0		0	0	
11:45 AM	0	0		0	0	
11:50 AM	0	0		0	0	
11:55 AM	1	0		0	0	
12:00 PM	0	0		0	0	
12:05 PM	0	0		0	0	
12:10 PM	0	0		1	0	
12:15 PM	0	0		0	0	
12:20 PM	0	0		0	0	
12:25 PM	1	0		1	0	
12:30 PM	0	0		2	0	
12:35 PM	0	0		0	0	
12:40 PM	0	0		0	0	
12:45 PM	1	0		0	0	
12:50 PM	1	0		0	0	
12:55 PM	1	0		1	0	
01:00 PM	0	0		0	0	
01:05 PM	0	0		0	0	
01:10 PM	2	0		1	0	
01:15 PM	2	0		2	0	
01:20 PM	1	0		1	0	
01:25 PM	0	0		2	0	
01:30 PM	1	0		0	0	
01:35 PM	1	0		0	2	
01:40 PM	0	0		0	1	
01:45 PM	4	0		0	0	
01:50 PM	1	0		1	0	
01:55 PM	0	0		2	0	
02:00 PM	1	0		0	0	
02:05 PM	3	0		1	0	
02:10 PM	2	0		0	0	
02:15 PM	2	0		1	1	
02:20 PM	2	0		0	0	
02:25 PM	0	0		0	0	
02:30 PM	1	0		0	0	
02:35 PM	0	0		0	0	
02:40 PM	1	0		1	0	
02:45 PM	1	0		0	0	
02:50 PM	0	1		0	0	
02:55 PM	1	0		0	0	
03:00 PM			1			0
03:05 PM			2			1
03:10 PM			1			0
03:15 PM			2			0
03:20 PM			0			0



03:25 PM	2	1
03:30 PM	0	0
03:35 PM	1	5
03:40 PM	0	0
03:45 PM	1	2
03:50 PM	0	3
03:55 PM	0	2
04:00 PM	1	0
04:05 PM	0	0
04:10 PM	1	0
04:15 PM	3	0
04:20 PM	0	0
04:25 PM	1	1
04:30 PM	0	0
04:35 PM	1	1
04:40 PM	1	1
04:45 PM	0	0
04:50 PM	0	1
04:55 PM	1	5
05:00 PM	1	1
05:05 PM	0	0
05:10 PM	0	0
05:15 PM	0	4
05:20 PM	3	1
05:25 PM	1	3
05:30 PM	1	1
05:35 PM	0	0
05:40 PM	1	0
05:45 PM	1	0
05:50 PM	1	0
05:55 PM	0	1
06:00 PM	5	0
06:05 PM	1	0
06:10 PM	1	0
06:15 PM	5	0
06:20 PM	0	1
06:25 PM	1	0
06:30 PM	1	1
06:35 PM	0	0
06:40 PM	0	1
06:45 PM	0	1
06:50 PM	1	0
06:55 PM	1	0



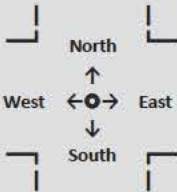
File Name: C:\PetraPro Temp Files\CSC\_Seawall@1100BeachAve-2022-08-31.ppd  
Start Date: 8/31/2022  
Start Time: 7:00:00 AM  
Site Code: CSC\_Seawall@1100Beach  
Comment 1: TA: LY, TK, JS Processed By: Cam  
Comment 2: Weather: Sunny  
Comment 3:  
Comment 4: 49.28411, -123.14231

Start Time	From East			From West		
	Bike Path	Ped Path	Paths Total	Bike Path	Ped Path	Paths Total
07:00 AM	0	0		0	0	
07:05 AM	0	0		0	1	
07:10 AM	0	0		0	0	
07:15 AM	0	0		0	0	
07:20 AM	0	0		0	0	
07:25 AM	0	0		0	0	
07:30 AM	1	0		0	0	
07:35 AM	0	0		0	0	
07:40 AM	0	0		0	0	
07:45 AM	0	0		0	0	
07:50 AM	0	0		0	0	
07:55 AM	0	0		0	0	
08:00 AM	0	0		1	0	
08:05 AM	1	0		0	0	
08:10 AM	0	0		0	0	
08:15 AM	0	0		1	0	
08:20 AM	0	0		0	0	
08:25 AM	0	0		0	0	
08:30 AM	0	0		0	0	
08:35 AM	0	0		0	0	
08:40 AM	0	0		0	0	
08:45 AM	0	0		0	0	
08:50 AM	0	0		0	0	
08:55 AM	0	0		1	0	
09:00 AM	0	0		0	0	
09:05 AM	0	0		0	0	
09:10 AM	0	0		0	0	
09:15 AM	0	0		0	0	
09:20 AM	0	0		0	0	
09:25 AM	0	0		0	0	
09:30 AM	0	0		0	0	
09:35 AM	0	0		0	0	
09:40 AM	0	0		0	0	
09:45 AM	0	0		0	0	
09:50 AM	0	0		0	0	
09:55 AM	1	0		0	0	
10:00 AM	0	0		0	0	
10:05 AM	0	0		0	0	
10:10 AM	0	0		0	0	
10:15 AM	0	0		0	0	
10:20 AM	0	0		0	0	
10:25 AM	0	0		0	0	
10:30 AM	0	0		0	0	
10:35 AM	0	0		1	0	
10:40 AM	0	0		0	0	
10:45 AM	1	0		0	0	
10:50 AM	0	0		0	0	
10:55 AM	0	0		0	0	
11:00 AM	0	0		0	0	
11:05 AM	0	0		0	0	
11:10 AM	0	0		0	0	
11:15 AM	0	0		0	0	
11:20 AM	0	0		0	0	
11:25 AM	1	0		0	0	
11:30 AM	0	0		0	0	
11:35 AM	0	0		0	0	
11:40 AM	0	0		0	0	
11:45 AM	0	0		0	0	
11:50 AM	0	0		0	0	
11:55 AM	0	0		0	0	
12:00 PM	0	0		0	0	
12:05 PM	0	0		0	0	
12:10 PM	0	0		0	0	
12:15 PM	0	0		0	0	
12:20 PM	0	0		0	0	
12:25 PM	0	0		1	0	
12:30 PM	0	0		0	0	
12:35 PM	1	0		0	0	
12:40 PM	1	0		0	0	
12:45 PM	0	0		1	0	
12:50 PM	1	0		0	0	
12:55 PM	0	0		0	0	
01:00 PM	0	0		2	0	
01:05 PM	1	1		0	0	
01:10 PM	0	0		0	0	
01:15 PM	0	0		0	0	
01:20 PM	2	0		0	0	
01:25 PM	0	0		0	0	
01:30 PM	0	0		0	0	
01:35 PM	0	0		1	0	
01:40 PM	0	0		0	0	
01:45 PM	1	0		0	0	
01:50 PM	0	0		0	0	
01:55 PM	0	0		0	0	
02:00 PM	1	0		0	0	
02:05 PM	0	0		0	0	
02:10 PM	0	0		0	0	
02:15 PM	0	0		0	0	
02:20 PM	0	0		0	0	
02:25 PM	0	0		0	0	
02:30 PM	0	0		0	0	
02:35 PM	0	0		0	0	
02:40 PM	0	0		2	0	
02:45 PM	0	1		0	0	
02:50 PM	1	0		0	0	
02:55 PM	0	0		0	0	
03:00 PM			1			0
03:05 PM			0			0
03:10 PM			2			2
03:15 PM			0			0
03:20 PM			0			0



03:25 PM	0	0
03:30 PM	0	0
03:35 PM	4	0
03:40 PM	0	0
03:45 PM	0	0
03:50 PM	0	0
03:55 PM	0	0
04:00 PM	0	0
04:05 PM	0	0
04:10 PM	0	0
04:15 PM	0	0
04:20 PM	0	0
04:25 PM	0	0
04:30 PM	0	1
04:35 PM	0	1
04:40 PM	0	0
04:45 PM	0	0
04:50 PM	0	0
04:55 PM	0	0
05:00 PM	0	0
05:05 PM	0	0
05:10 PM	0	0
05:15 PM	0	0
05:20 PM	2	0
05:25 PM	0	1
05:30 PM	0	0
05:35 PM	0	0
05:40 PM	2	0
05:45 PM	0	0
05:50 PM	0	0
05:55 PM	0	0
06:00 PM	0	0
06:05 PM	0	0
06:10 PM	0	0
06:15 PM	0	0
06:20 PM	0	0
06:25 PM	1	0
06:30 PM	0	1
06:35 PM	0	0
06:40 PM	3	0
06:45 PM	1	0
06:50 PM	0	1
06:55 PM	0	1





NOTES:

Weather: Sunny

Other Data missing between 11:22-11:25  
Notes: 49.277102, -123.136030

PHF

HVP:

	2	246	248	→ & ←
	30	374	404	
	53	511	564	
	1	124	125	←
	14	208	222	
	31	305	336	
	1	122	123	→
	16	166	182	
	22	206	228	
	0	0	0	≡
	0	0	0	
	0	0	0	
			Total	

	0	0	0	Paths Total
	0	0	0	
	22	206	228	
	0	107	107	South Sidewalk
	0	138	138	
	0	0	0	
	1	15	16	Bike Lane
	16	28	44	
	0	0	0	
			Total	

BeachAveSeawall@1000Beach

Date: Thu, 2022/09/01

Count 07:00 to 09:00  
Time: 09:00 to 16:00  
16:00 to 19:00  
Peak 08:00 to 09:00  
Hour: 13:10 to 14:10  
17:55 to 18:55

	Total			
Bike Lane	15	14	1	
	39	25	14	
	0	0	0	
South Sidewalk	110	110	0	
	183	183	0	
	0	0	0	
Paths Total	0	0	0	
	0	0	0	
	336	305	31	

	Total			
≡	0	0	0	
	0	0	0	
	0	0	0	
←	125	124	1	
	222	208	14	
	336	305	31	
→	123	122	1	
	182	166	16	
	228	206	22	
→ & ←	248	246	2	
	404	374	30	
	564	511	53	

HVP:

PHF:

LEGEND:

1800 AM Peak AM Period = 00:00-09:00;  
1800 Midday Peak Midday Period = 09:00-16:00  
1800 PM Peak PM Period = 16:00-24:00

Note: this does not mean all those hours were collected

Overall Peak Hour is calculated as the sum of the non-crosswalk volumes for all modes. In the case of a tie the first max of the time period is used.

For Mode specific peak hours, the same applies except crosswalk is included

	Pedestrians	≡	Cross Walk total - crossing both directions in this leg
	Bikes and Micromobility	↑ ← → ↓	Totals In (using the leg to enter) or Out (using the leg to exit) of this leg
	Motor Vehicles (motorcycle, car, bus, truck)	Total +	Total for the whole location

HVP:

HVP: Heavy Vehicle Percentage  
=HeavyVehicleVolume/TotalMotorVehicleVolume  
Heavy Vehicles: are defined as buses and motor vehicles with 3 or more axles

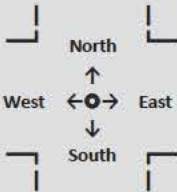
PHF:

PHF: Peak Hour Factor  
=MaxHour/4xMax15Min  
(Only uses motor vehicle volumes)

Total +	246	2	
	374	30	
	511	53	
North/South Percent			
East/West Percent	99%	1%	
	93%	7%	
	91%	9%	

\*North/South Percent: Vehicles = North Out ↑ + South Out ↓;  
Bike/Micromobility = North Out ↑ + South Out ↓ + West Crosswalk + East Crosswalk;  
Pedestrians. = North Out ↑ + South Out ↓ + West Crosswalk + East Crosswalk





NOTES:

Weather: Sunny

Other Data missing between 11:22-11:25  
Notes: 49.277102, -123.136030

	PHF
	HVP:

	2	246	248	→ & ←
	1	124	125	←
	1	122	123	→
	0	0	0	≡
			Total	

	0	0	0	Paths Total
	0	107	107	South Sidewalk
	1	15	16	Bike Lane
			Total	

BeachAveSeawall

Date: Thu, 2022/09/01

Count Time: 07:00 to 09:00

AM Peak Hour: 08:00 to 09:00

Total			
Bike Lane	15	14	1
South Sidewalk	110	110	0
Paths Total	0	0	0

Total			
≡	0	0	0
←	125	124	1
→	123	122	1
→ & ←	248	246	2

HVP:	
PHF:	

LEGEND:

1800 AM Peak AM Period = 00:00-09:00;  
1800 Midday Peak Midday Period = 09:00-16:00  
1800 PM Peak PM Period = 16:00-24:00  
Note: this does not mean all those hours were collected

Overall Peak Hour is calculated as the sum of the non-crosswalk volumes for all modes. In the case of a tie the first max of the time period is used.

For Mode specific peak hours, the same applies except crosswalk is

	Pedestrians	≡	Cross Walk total - crossing both directions in this leg
	Bikes and Micromobility	↑ ← → ↓	Totals In (using the leg to enter) or Out (using the leg to exit) of this leg
	Motor Vehicles (motorcycle, car, bus, truck)	Total +	Total for the whole location

HVP:

HVP: Heavy Vehicle Percentage  
=HeavyVehicleVolume/TotalMotor VehicleVolume  
Heavy Vehicles: are defined as buses and motor vehicles with 3 or more axles

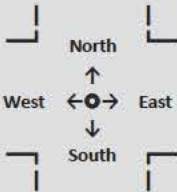
PHF:

PHF: Peak Hour Factor  
=MaxHour/4xMax15Min  
(Only uses motor vehicle volumes)

Total +			
North/South Percent			
East/West Percent	99%	1%	

\*North/South Percent: Vehicles = North Out ↑ + South Out ↓;  
Bike/Micromobility = North Out ↑ + South Out ↓ + West Crosswalk + East Crosswalk;  
Pedestrians. = North Out ↑ + South Out ↓ + West Crosswalk + East Crosswalk





NOTES:

Weather: Sunny

Other Data missing between 11:22-11:25  
Notes: 49.277102, -123.136030

	PHF
	HVP:

	30	374	404	→ & ←
	14	208	222	←
	16	166	182	→
	0	0	0	≡
			Total	

	0	0	0	Paths Total
	0	138	138	South Sidewalk
	16	28	44	Bike Lane
			Total	

BeachAveSeawall				
Date:	Thu, 2022/09/01			
Count Time:	09:00	to	16:00	
Midday Peak Hour:	13:10	to	14:10	

	Total			
Bike Lane	39	25	14	
South Sidewalk	183	183	0	
Paths Total	0	0	0	

	Total			
≡	0	0	0	
←	222	208	14	
→	182	166	16	
→ & ←	404	374	30	

HVP:	
PHF:	

LEGEND:

1800 AM Peak AM Period = 00:00-09:00;  
1800 Midday Peak Midday Period = 09:00-16:00  
1800 PM Peak PM Period = 16:00-24:00  
Note: this does not mean all those hours were collected

Overall Peak Hour is calculated as the sum of the non-crosswalk volumes for all modes. In the case of a tie the first max of the time period is used.

For Mode specific peak hours, the same applies except crosswalk is

	Pedestrians	≡	Cross Walk total - crossing both directions in this leg
	Bikes and Micromobility	↑ ← → ↓	Totals In (using the leg to enter) or Out (using the leg to exit) of this leg
	Motor Vehicles (motorcycle, car, bus, truck)	Total +	Total for the whole location

HVP:

HVP: Heavy Vehicle Percentage  
=HeavyVehicleVolume/TotalMotorVehicleVolume  
Heavy Vehicles: are defined as buses and motor vehicles with 3 or more axles

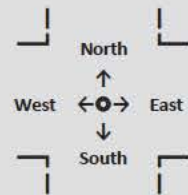
PHF:

PHF: Peak Hour Factor  
=MaxHour/4xMax15Min  
(Only uses motor vehicle volumes)

Total +	374	30	
North/South Percent			
East/West Percent	93%	7%	

\*North/South Percent: Vehicles = North Out ↑ + South Out ↓;  
Bike/Micromobility = North Out ↑ + South Out ↓ + West Crosswalk + East Crosswalk;  
Pedestrians. = North Out ↑ + South Out ↓ + West Crosswalk + East Crosswalk





NOTES:

Weather: Sunny

Other Data missing between 11:22-11:25  
Notes: 49.277102, -123.136030

	PHF
	HVP:

	53	511	564	→ & ←
	31	305	336	←
	22	206	228	→
	0	0	0	≡
			Total	

	22	206	228	Paths Total
	0	0	0	South Sidewalk
	0	0	0	Bike Lane
			Total	

BeachAveSeawall				
Date:	Thu, 2022/09/01			
Count Time:	16:00	to	19:00	
PM Peak Hour:	17:55	to	18:55	

	Total			
Bike Lane	0	0	0	
South Sidewalk	0	0	0	
Paths Total	336	305	31	

	Total			
≡	0	0	0	
←	336	305	31	
→	228	206	22	
→ & ←	564	511	53	

HVP:	
PHF:	

LEGEND:

1800 AM Peak AM Period = 00:00-09:00;  
1800 Midday Peak Midday Period = 09:00-16:00  
1800 PM Peak PM Period = 16:00-24:00  
Note: this does not mean all those hours were collected

Overall Peak Hour is calculated as the sum of the non-crosswalk volumes for all modes. In the case of a tie the first max of the time period is used.

For Mode specific peak hours, the same applies except crosswalk is

	Pedestrians	≡	Cross Walk total - crossing both directions in this leg
	Bikes and Micromobility	↑ ← → ↓	Totals In (using the leg to enter) or Out (using the leg to exit) of this leg
	Motor Vehicles (motorcycle, car, bus, truck)	Total +	Total for the whole location

HVP:

HVP: Heavy Vehicle Percentage  
=HeavyVehicleVolume/TotalMotorVehicleVolume  
Heavy Vehicles: are defined as buses and motor vehicles with 3 or more axles

PHF:

PHF: Peak Hour Factor  
=MaxHour/4xMax15Min  
(Only uses motor vehicle volumes)

	Total +			
North/South Percent		511	53	
East/West Percent		91%	9%	

\*North/South Percent: Vehicles = North Out ↑ + South Out ↓;  
Bike/Micromobility = North Out ↑ + South Out ↓ + West Crosswalk + East Crosswalk;  
Pedestrians. = North Out ↑ + South Out ↓ + West Crosswalk + East Crosswalk



Date	Start Time	Site Code	Vehicle	Direction	Weather	Comment 3	Comment 4	Mode	Mode Group	Direction	Position	Time	Volume	Total Heavy Vehicle Factor	Leg Heavy Vehicle Factor	Total Peak Hour Factor	Leg Peak Hour Factor	Overall Rolling Hour	Overall Peak Hour	Pedestrian Rolling Hour Volume	Pedestrian Peak Hour	Bike and Micromobility Rolling Hour Volume	Bike and Micromobility Peak Hour	Total Vehicle Rolling Hour Volume	Total Vehicle Peak Hour	Heavy Vehicle Hour Volume	Heavy Vehicle Peak Hour
9/1/2022	7:00 AM	CSC_BeachAveSeawall@1000Beach	LV, TK, JS Processed By: CP	Sunny	Surfing	Data missing between 11:21-11:25	49.277102, -123.136030	Pedestrian	Pedestrian	From East	Bike Lane	7:00	0					172		168			4 AM Peak				
9/1/2022	7:00 AM	CSC_BeachAveSeawall@1000Beach	LV, TK, JS Processed By: CP	Sunny	Surfing	Data missing between 11:21-11:25	49.277102, -123.136030	Pedestrian	Pedestrian	From East	Bike Lane	7:05	1					171		168			3 AM Peak				
9/1/2022	7:00 AM	CSC_BeachAveSeawall@1000Beach	LV, TK, JS Processed By: CP	Sunny	Surfing	Data missing between 11:21-11:25	49.277102, -123.136030	Pedestrian	Pedestrian	From East	Bike Lane	7:10	0					172		170			2 AM Peak				
9/1/2022	7:00 AM	CSC_BeachAveSeawall@1000Beach	LV, TK, JS Processed By: CP	Sunny	Surfing	Data missing between 11:21-11:25	49.277102, -123.136030	Pedestrian	Pedestrian	From East	Bike Lane	7:15	1					183		181			2 AM Peak				
9/1/2022	7:00 AM	CSC_BeachAveSeawall@1000Beach	LV, TK, JS Processed By: CP	Sunny	Surfing	Data missing between 11:21-11:25	49.277102, -123.136030	Pedestrian	Pedestrian	From East	Bike Lane	7:20	0					203		203			0 AM Peak				
9/1/2022	7:00 AM	CSC_BeachAveSeawall@1000Beach	LV, TK, JS Processed By: CP	Sunny	Surfing	Data missing between 11:21-11:25	49.277102, -123.136030	Pedestrian	Pedestrian	From East	Bike Lane	7:25	2					222		222			0 AM Peak				
9/1/2022	7:00 AM	CSC_BeachAveSeawall@1000Beach	LV, TK, JS Processed By: CP	Sunny	Surfing	Data missing between 11:21-11:25	49.277102, -123.136030	Pedestrian	Pedestrian	From East	Bike Lane	7:30	3					230		229			0 AM Peak				
9/1/2022	7:00 AM	CSC_BeachAveSeawall@1000Beach	LV, TK, JS Processed By: CP	Sunny	Surfing	Data missing between 11:21-11:25	49.277102, -123.136030	Pedestrian	Pedestrian	From East	Bike Lane	7:35	0					230		229			1 AM Peak				
9/1/2022	7:00 AM	CSC_BeachAveSeawall@1000Beach	LV, TK, JS Processed By: CP	Sunny	Surfing	Data missing between 11:21-11:25	49.277102, -123.136030	Pedestrian	Pedestrian	From East	Bike Lane	7:40	0					235		230			1 AM Peak				
9/1/2022	7:00 AM	CSC_BeachAveSeawall@1000Beach	LV, TK, JS Processed By: CP	Sunny	Surfing	Data missing between 11:21-11:25	49.277102, -123.136030	Pedestrian	Pedestrian	From East	Bike Lane	7:45	1					245		239			1 AM Peak				
9/1/2022	7:00 AM	CSC_BeachAveSeawall@1000Beach	LV, TK, JS Processed By: CP	Sunny	Surfing	Data missing between 11:21-11:25	49.277102, -123.136030	Pedestrian	Pedestrian	From East	Bike Lane	7:50	2					242		240			2 AM Peak				
9/1/2022	7:00 AM	CSC_BeachAveSeawall@1000Beach	LV, TK, JS Processed By: CP	Sunny	Surfing	Data missing between 11:21-11:25	49.277102, -123.136030	Pedestrian	Pedestrian	From East	Bike Lane	7:55	2					246		244			2 AM Peak				
9/1/2022	7:00 AM	CSC_BeachAveSeawall@1000Beach	LV, TK, JS Processed By: CP	Sunny	Surfing	Data missing between 11:21-11:25	49.277102, -123.136030	Pedestrian	Pedestrian	From East	Bike Lane	8:00	0					248	AM Peak	246	AM Peak						
9/1/2022	7:00 AM	CSC_BeachAveSeawall@1000Beach	LV, TK, JS Processed By: CP	Sunny	Surfing	Data missing between 11:21-11:25	49.277102, -123.136030	Pedestrian	Pedestrian	From East	Bike Lane	8:05	0					251	AM Peak	249	AM Peak						
9/1/2022	7:00 AM	CSC_BeachAveSeawall@1000Beach	LV, TK, JS Processed By: CP	Sunny	Surfing	Data missing between 11:21-11:25	49.277102, -123.136030	Pedestrian	Pedestrian	From East	Bike Lane	8:10	0					243	AM Peak	240	AM Peak						
9/1/2022	7:00 AM	CSC_BeachAveSeawall@1000Beach	LV, TK, JS Processed By: CP	Sunny	Surfing	Data missing between 11:21-11:25	49.277102, -123.136030	Pedestrian	Pedestrian	From East	Bike Lane	8:15	4					255	AM Peak	249	AM Peak						
9/1/2022	7:00 AM	CSC_BeachAveSeawall@1000Beach	LV, TK, JS Processed By: CP	Sunny	Surfing	Data missing between 11:21-11:25	49.277102, -123.136030	Pedestrian	Pedestrian	From East	Bike Lane	8:20	3					245	AM Peak	239	AM Peak						
9/1/2022	7:00 AM	CSC_BeachAveSeawall@1000Beach	LV, TK, JS Processed By: CP	Sunny	Surfing	Data missing between 11:21-11:25	49.277102, -123.136030	Pedestrian	Pedestrian	From East	Bike Lane	8:25	0					240	AM Peak	237	AM Peak						
9/1/2022	7:00 AM	CSC_BeachAveSeawall@1000Beach	LV, TK, JS Processed By: CP	Sunny	Surfing	Data missing between 11:21-11:25	49.277102, -123.136030	Pedestrian	Pedestrian	From East	Bike Lane	8:30	0					240	AM Peak	234	AM Peak						
9/1/2022	7:00 AM	CSC_BeachAveSeawall@1000Beach	LV, TK, JS Processed By: CP	Sunny	Surfing	Data missing between 11:21-11:25	49.277102, -123.136030	Pedestrian	Pedestrian	From East	Bike Lane	8:35	1					235	AM Peak	229	AM Peak						
9/1/2022	7:00 AM	CSC_BeachAveSeawall@1000Beach	LV, TK, JS Processed By: CP	Sunny	Surfing	Data missing between 11:21-11:25	49.277102, -123.136030	Pedestrian	Pedestrian	From East	Bike Lane	8:40	0					243	AM Peak	229	AM Peak						
9/1/2022	7:00 AM	CSC_BeachAveSeawall@1000Beach	LV, TK, JS Processed By: CP	Sunny	Surfing	Data missing between 11:21-11:25	49.277102, -123.136030	Pedestrian	Pedestrian	From East	Bike Lane	8:45	1					244	AM Peak	238	AM Peak						
9/1/2022	7:00 AM	CSC_BeachAveSeawall@1000Beach	LV, TK, JS Processed By: CP	Sunny	Surfing	Data missing between 11:21-11:25	49.277102, -123.136030	Pedestrian	Pedestrian	From East	Bike Lane	8:50	0					246	AM Peak	241	AM Peak						
9/1/2022	7:00 AM	CSC_BeachAveSeawall@1000Beach	LV, TK, JS Processed By: CP	Sunny	Surfing	Data missing between 11:21-11:25	49.277102, -123.136030	Pedestrian	Pedestrian	From East	Bike Lane	8:55	0					242	AM Peak	237	AM Peak						
9/1/2022	7:00 AM	CSC_BeachAveSeawall@1000Beach	LV, TK, JS Processed By: CP	Sunny	Surfing	Data missing between 11:21-11:25	49.277102, -123.136030	Pedestrian	Pedestrian	From East	Bike Lane	9:00	0					258		253			0 AM Peak				
9/1/2022	7:00 AM	CSC_BeachAveSeawall@1000Beach	LV, TK, JS Processed By: CP	Sunny	Surfing	Data missing between 11:21-11:25	49.277102, -123.136030	Pedestrian	Pedestrian	From East	Bike Lane	9:05	1					258		253			0 AM Peak				
9/1/2022	7:00 AM	CSC_BeachAveSeawall@1000Beach	LV, TK, JS Processed By: CP	Sunny	Surfing	Data missing between 11:21-11:25	49.277102, -123.136030	Pedestrian	Pedestrian	From East	Bike Lane	9:10	2					275		268			0 AM Peak				
9/1/2022	7:00 AM	CSC_BeachAveSeawall@1000Beach	LV, TK, JS Processed By: CP	Sunny	Surfing	Data missing between 11:21-11:25	49.277102, -123.136030	Pedestrian	Pedestrian	From East	Bike Lane	9:15	0					275		271			4				
9/1/2022	7:00 AM	CSC_BeachAveSeawall@1000Beach	LV, TK, JS Processed By: CP	Sunny	Surfing	Data missing between 11:21-11:25	49.277102, -123.136030	Pedestrian	Pedestrian	From East	Bike Lane	9:20	0					277		272			7				
9/1/2022	7:00 AM	CSC_BeachAveSeawall@1000Beach	LV, TK, JS Processed By: CP	Sunny	Surfing	Data missing between 11:21-11:25	49.277102, -123.136030	Pedestrian	Pedestrian	From East	Bike Lane	9:25	0					277		272			5				
9/1/2022	7:00 AM	CSC_BeachAveSeawall@1000Beach	LV, TK, JS Processed By: CP	Sunny	Surfing	Data missing between 11:21-11:25	49.277102, -123.136030	Pedestrian	Pedestrian	From East	Bike Lane	9:30	0					272		267			5				
9/1/2022	7:00 AM	CSC_BeachAveSeawall@1000Beach	LV, TK, JS Processed By: CP	Sunny	Surfing	Data missing between 11:21-11:25	49.277102, -123.136030	Pedestrian	Pedestrian	From East	Bike Lane	9:35	2					283		269			7				
9/1/2022	7:00 AM	CSC_BeachAveSeawall@1000Beach	LV, TK, JS Processed By: CP	Sunny	Surfing	Data missing between 11:21-11:25	49.277102, -123.136030	Pedestrian	Pedestrian	From East	Bike Lane	9:40	3					272		271			7				
9/1/2022	7:00 AM	CSC_BeachAveSeawall@1000Beach	LV, TK, JS Processed By: CP	Sunny	Surfing	Data missing between 11:21-11:25	49.277102, -123.136030	Pedestrian	Pedestrian	From East	Bike Lane	9:45	3					278		277			7				
9/1/2022	7:00 AM	CSC_BeachAveSeawall@1000Beach	LV, TK, JS Processed By: CP	Sunny	Surfing	Data missing between 11:21-11:25	49.277102, -123.136030	Pedestrian	Pedestrian	From East	Bike Lane	9:50	0					279		271			8				
9/1/2022	7:00 AM	CSC_BeachAveSeawall@1000Beach	LV, TK, JS Processed By: CP	Sunny	Surfing	Data missing between 11:21-11:25	49.277102, -123.136030	Pedestrian	Pedestrian	From East	Bike Lane	9:55	1					285		281			8				
9/1/2022	7:00 AM	CSC_BeachAveSeawall@1000Beach	LV, TK, JS Processed By: CP	Sunny	Surfing	Data missing between 11:21-11:25	49.277102, -123.136030	Pedestrian	Pedestrian	From East	Bike Lane	10:00	2					274		270			9				
9/1/2022	7:00 AM	CSC_BeachAveSeawall@1000Beach	LV, TK, JS Processed By: CP	Sunny	Surfing	Data missing between 11:21-11:25	49.277102, -123.136030	Pedestrian	Pedestrian	From East	Bike Lane	10:05	0					283		273			10				
9/1/2022	7:00 AM	CSC_BeachAveSeawall@1000Beach	LV, TK, JS Processed By: CP	Sunny	Surfing	Data missing between 11:21-11:25	49.277102, -123.136030	Pedestrian	Pedestrian	From East	Bike Lane	10:10	1					285		277			8				
9/1/2022	7:00 AM	CSC_BeachAveSeawall@1000Beach	LV, TK, JS Processed By: CP	Sunny	Surfing	Data missing between 11:21-11:25	49.277102, -123.136030	Pedestrian	Pedestrian	From East	Bike Lane	10:15	0					304		274			7				
9/1/2022	7:00 AM	CSC_BeachAveSeawall@1000Beach	LV, TK, JS Processed By: CP	Sunny	Surfing	Data missing between 11:21-11:25	49.277102, -123.136030	Pedestrian	Pedestrian	From East	Bike Lane	10:20	3					304		297			6				
9/1/2022	7:00 AM	CSC_BeachAveSeawall@1000Beach	LV, TK, JS Processed By: CP	Sunny	Surfing	Data missing between 11:21-11:25	49.277102, -123.136030	Pedestrian	Pedestrian	From East	Bike Lane	10:25	0					281		275			7				
9/1/2022	7:00 AM	CSC_BeachAveSeawall@1000Beach	LV, TK, JS Processed By: CP	Sunny	Surfing	Data missing between 11:21-11:25	49.277102, -123.136030	Pedestrian	Pedestrian	From East	Bike Lane	10:30	1					306		295			11				
9/1/2022	7:00 AM	CSC_BeachAveSeawall@1000Beach	LV, TK, JS Processed By: CP	Sunny	Surfing	Data missing between 11:21-11:25	49.277102, -123.136030	Pedestrian	Pedestrian	From East	Bike Lane	10:35	0					305		293			10				
9/1/2022	7:00 AM	CSC_BeachAveSeawall@1000Beach	LV, TK, JS Processed By: CP	Sunny	Surfing	Data missing between 11:21-11:25	49.277102, -123.136030	Pedestrian	Pedestrian	From East	Bike Lane	10:40	0					315		305			10				
9/1/2022	7:00 AM	CSC_BeachAveSeawall@1000Beach	LV, TK, JS Processed By: CP	Sunny	Surfing	Data missing between 11:21-11:25	49.277102, -123.136030	Pedestrian	Pedestrian	From East	Bike Lane	10:45	1					334		318			16				
9/1/2022	7:00 AM	CSC_BeachAveSeawall@1000Beach	LV, TK, JS Processed By: CP	Sunny	Surfing	Data missing between 11:21-11:25	49.277102, -123.136030	Pedestrian	Pedestrian	From East	Bike Lane	10:50	1					323		312			13				
9/1/2022	7:00 AM	CSC_BeachAveSeawall@1000Beach	LV, TK, JS Processed By: CP	Sunny	Surfing	Data missing between 11:21-11:25	49.277102, -123.136030	Pedestrian	Pedestrian	From East	Bike Lane	10:55	1					324		309			10				
9/1/2022	7:00 AM	CSC_BeachAveSeawall@1000Beach	LV, TK, JS Processed By: CP	Sunny	Surfing	Data missing between 11:21-11:25	49.277102, -123.136030	Pedestrian	Pedestrian	From East	Bike Lane	11:00	1					331		318			13				
9/1/2022	7:00 AM	CSC_BeachAveSeawall@1000Beach	LV, TK, JS Processed By: CP	Sunny	Surfing	Data missing between 11:21-11:25	49.277102, -123.136030	Pedestrian	Pedestrian	From East	Bike Lane	11:05	2					319		306			13				
9/1/2022	7:00 AM	CSC_BeachAveSeawall@1000Beach	LV, TK, JS Processed By: CP	Sunny	Surfing	Data missing between 11:21-11:25	49.277102, -123.136030	Pedestrian	Pedestrian	From East	Bike Lane	11:10	0					312		303			10				
9/1/2022	7:00 AM	CSC_BeachAveSeawall@1000Beach	LV, TK, JS Processed By: CP	Sunny	Surfing	Data missing between 11:21-11:25	49.277102, -123.136030	Pedestrian	Pedestrian	From East	Bike Lane	11:15	1					315		297			15				
9/1/2022	7:00 AM	CSC_BeachAveSeawall@1000Beach	LV, TK, JS Processed By: CP	Sunny	Surfing	Data missing between 11:21-11:25	49.277102, -123.136030	Pedestrian	Pedestrian	From East	Bike Lane	11:20	1					316		296			10				
9/1/2022	7:00 AM	CSC_BeachAveSeawall@1000Beach	LV, TK, JS Processed By: CP	Sunny	Surfing	Data missing between 11:21-11:25	49.277102, -123.136030	Pedestrian	Pedestrian	From East	Bike Lane	11:25	2														



[illegible]



[illegible]



[illegible]



[illegible]



[illegible]



[illegible]



[illegible]



[illegible]



9/1/2022	7:00:00 AM	CSC_BeachWesewall@1000beach	LV, TK, JS Processed By: CP	Sunny	Data missing between 11:22-11:25	49.277102, -121.136030	Bike	BikeMM	From West	Bike Lane	13:40	0		342	Midday Peak	320	Midday Peak	22
9/1/2022	7:00:00 AM	CSC_BeachWesewall@1000beach	LV, TK, JS Processed By: CP	Sunny	Data missing between 11:22-11:25	49.277102, -121.136030	Bike	BikeMM	From West	Bike Lane	13:45	0		315	Midday Peak	315	Midday Peak	31
9/1/2022	7:00:00 AM	CSC_BeachWesewall@1000beach	LV, TK, JS Processed By: CP	Sunny	Data missing between 11:22-11:25	49.277102, -121.136030	Bike	BikeMM	From West	Bike Lane	13:50	0		347	Midday Peak	312	Midday Peak	35
9/1/2022	7:00:00 AM	CSC_BeachWesewall@1000beach	LV, TK, JS Processed By: CP	Sunny	Data missing between 11:22-11:25	49.277102, -121.136030	Bike	BikeMM	From West	Bike Lane	13:55	0		313	Midday Peak	313	Midday Peak	3
9/1/2022	7:00:00 AM	CSC_BeachWesewall@1000beach	LV, TK, JS Processed By: CP	Sunny	Data missing between 11:22-11:25	49.277102, -121.136030	Bike	BikeMM	From West	Bike Lane	14:00	1		367	Midday Peak	331	Midday Peak	36
9/1/2022	7:00:00 AM	CSC_BeachWesewall@1000beach	LV, TK, JS Processed By: CP	Sunny	Data missing between 11:22-11:25	49.277102, -121.136030	Bike	BikeMM	From West	Bike Lane	14:05	1		370	Midday Peak	335	Midday Peak	35
9/1/2022	7:00:00 AM	CSC_BeachWesewall@1000beach	LV, TK, JS Processed By: CP	Sunny	Data missing between 11:22-11:25	49.277102, -121.136030	Bike	BikeMM	From West	Bike Lane	14:10	0		370		336		34
9/1/2022	7:00:00 AM	CSC_BeachWesewall@1000beach	LV, TK, JS Processed By: CP	Sunny	Data missing between 11:22-11:25	49.277102, -121.136030	Bike	BikeMM	From West	Bike Lane	14:15	0		343		314		31
9/1/2022	7:00:00 AM	CSC_BeachWesewall@1000beach	LV, TK, JS Processed By: CP	Sunny	Data missing between 11:22-11:25	49.277102, -121.136030	Bike	BikeMM	From West	Bike Lane	14:20	0		357		324		33
9/1/2022	7:00:00 AM	CSC_BeachWesewall@1000beach	LV, TK, JS Processed By: CP	Sunny	Data missing between 11:22-11:25	49.277102, -121.136030	Bike	BikeMM	From West	Bike Lane	14:25	1		364		329		35
9/1/2022	7:00:00 AM	CSC_BeachWesewall@1000beach	LV, TK, JS Processed By: CP	Sunny	Data missing between 11:22-11:25	49.277102, -121.136030	Bike	BikeMM	From West	Bike Lane	14:30	0		343		314		31
9/1/2022	7:00:00 AM	CSC_BeachWesewall@1000beach	LV, TK, JS Processed By: CP	Sunny	Data missing between 11:22-11:25	49.277102, -121.136030	Bike	BikeMM	From West	Bike Lane	14:35	2		374		335		35
9/1/2022	7:00:00 AM	CSC_BeachWesewall@1000beach	LV, TK, JS Processed By: CP	Sunny	Data missing between 11:22-11:25	49.277102, -121.136030	Bike	BikeMM	From West	Bike Lane	14:40	1		401		369		32
9/1/2022	7:00:00 AM	CSC_BeachWesewall@1000beach	LV, TK, JS Processed By: CP	Sunny	Data missing between 11:22-11:25	49.277102, -121.136030	Bike	BikeMM	From West	Bike Lane	14:45	2		389		364		25
9/1/2022	7:00:00 AM	CSC_BeachWesewall@1000beach	LV, TK, JS Processed By: CP	Sunny	Data missing between 11:22-11:25	49.277102, -121.136030	Bike	BikeMM	From West	Bike Lane	14:50	0		358		327		31
9/1/2022	7:00:00 AM	CSC_BeachWesewall@1000beach	LV, TK, JS Processed By: CP	Sunny	Data missing between 11:22-11:25	49.277102, -121.136030	Bike	BikeMM	From West	Bike Lane	14:55	2		377		353		24
9/1/2022	7:00:00 AM	CSC_BeachWesewall@1000beach	LV, TK, JS Processed By: CP	Sunny	Data missing between 11:22-11:25	49.277102, -121.136030	Bike	BikeMM	From West	Bike Lane	15:00			383		362		21
9/1/2022	7:00:00 AM	CSC_BeachWesewall@1000beach	LV, TK, JS Processed By: CP	Sunny	Data missing between 11:22-11:25	49.277102, -121.136030	Bike	BikeMM	From West	Bike Lane	15:05			363		338		25
9/1/2022	7:00:00 AM	CSC_BeachWesewall@1000beach	LV, TK, JS Processed By: CP	Sunny	Data missing between 11:22-11:25	49.277102, -121.136030	Bike	BikeMM	From West	Bike Lane	15:10			369		350		22
9/1/2022	7:00:00 AM	CSC_BeachWesewall@1000beach	LV, TK, JS Processed By: CP	Sunny	Data missing between 11:22-11:25	49.277102, -121.136030	Bike	BikeMM	From West	Bike Lane	15:15			390		361		29
9/1/2022	7:00:00 AM	CSC_BeachWesewall@1000beach	LV, TK, JS Processed By: CP	Sunny	Data missing between 11:22-11:25	49.277102, -121.136030	Bike	BikeMM	From West	Bike Lane	15:20			388		357		31



[illegible]



[illegible]



[illegible]



[illegible]



	9/1/2022	7:00:00 AM	CSC_BeachAveSeawall@1000Beach	LV_TK_IS Processed By: CP	Sunny	Data missing between 11:22-11:25	49_277102_-123_136030	Micromob BikeMM	From East	Paths Total	17.35	0	479	453	45
	9/1/2022	7:00:00 AM	CSC_BeachAveSeawall@1000Beach	LV_TK_IS Processed By: CP	Sunny	Data missing between 11:22-11:25	49_277102_-123_136030	Micromob BikeMM	From West	Paths Total	17.30	0	501	480	48
	9/1/2022	7:00:00 AM	CSC_BeachAveSeawall@1000Beach	LV_TK_IS Processed By: CP	Sunny	Data missing between 11:22-11:25	49_277102_-123_136030	Micromob BikeMM	From East	Paths Total	17.35	0	505	486	46
	9/1/2022	7:00:00 AM	CSC_BeachAveSeawall@1000Beach	LV_TK_IS Processed By: CP	Sunny	Data missing between 11:22-11:25	49_277102_-123_136030	Micromob BikeMM	From East	Paths Total	17.35	1	527	490	47
	9/1/2022	7:00:00 AM	CSC_BeachAveSeawall@1000Beach	LV_TK_IS Processed By: CP	Sunny	Data missing between 11:22-11:25	49_277102_-123_136030	Micromob BikeMM	From East	Paths Total	17.45	2	522	476	46
	9/1/2022	7:00:00 AM	CSC_BeachAveSeawall@1000Beach	LV_TK_IS Processed By: CP	Sunny	Data missing between 11:22-11:25	49_277102_-123_136030	Micromob BikeMM	From East	Paths Total	17.50	0	541	492	49
	9/1/2022	7:00:00 AM	CSC_BeachAveSeawall@1000Beach	LV_TK_IS Processed By: CP	Sunny	Data missing between 11:22-11:25	49_277102_-123_136030	Micromob BikeMM	From East	Paths Total	17.55	2	564	PM Peak 511 PM Peak	51 PM Peak
	9/1/2022	7:00:00 AM	CSC_BeachAveSeawall@1000Beach	LV_TK_IS Processed By: CP	Sunny	Data missing between 11:22-11:25	49_277102_-123_136030	Micromob BikeMM	From East	Paths Total	18.05	1	564	PM Peak 511 PM Peak	51 PM Peak
	9/1/2022	7:00:00 AM	CSC_BeachAveSeawall@1000Beach	LV_TK_IS Processed By: CP	Sunny	Data missing between 11:22-11:25	49_277102_-123_136030	Micromob BikeMM	From East	Paths Total	18.05	0	529	PM Peak 480 PM Peak	49 PM Peak
	9/1/2022	7:00:00 AM	CSC_BeachAveSeawall@1000Beach	LV_TK_IS Processed By: CP	Sunny	Data missing between 11:22-11:25	49_277102_-123_136030	Micromob BikeMM	From East	Paths Total	18.10	1	495	PM Peak 446 PM Peak	49 PM Peak
	9/1/2022	7:00:00 AM	CSC_BeachAveSeawall@1000Beach	LV_TK_IS Processed By: CP	Sunny	Data missing between 11:22-11:25	49_277102_-123_136030	Micromob BikeMM	From East	Paths Total	18.15	0	485	PM Peak 404 PM Peak	49 PM Peak
	9/1/2022	7:00:00 AM	CSC_BeachAveSeawall@1000Beach	LV_TK_IS Processed By: CP	Sunny	Data missing between 11:22-11:25	49_277102_-123_136030	Micromob BikeMM	From East	Paths Total	18.20	0	390	PM Peak 354 PM Peak	36 PM Peak
	9/1/2022	7:00:00 AM	CSC_BeachAveSeawall@1000Beach	LV_TK_IS Processed By: CP	Sunny	Data missing between 11:22-11:25	49_277102_-123_136030	Micromob BikeMM	From East	Paths Total	18.25	2	318	PM Peak 318 PM Peak	31 PM Peak
	9/1/2022	7:00:00 AM	CSC_BeachAveSeawall@1000Beach	LV_TK_IS Processed By: CP	Sunny	Data missing between 11:22-11:25	49_277102_-123_136030	Micromob BikeMM	From East	Paths Total	18.30	1	296	PM Peak 269 PM Peak	27 PM Peak
	9/1/2022	7:00:00 AM	CSC_BeachAveSeawall@1000Beach	LV_TK_IS Processed By: CP	Sunny	Data missing between 11:22-11:25	49_277102_-123_136030	Micromob BikeMM	From East	Paths Total	18.35	1	216	PM Peak 188 PM Peak	21 PM Peak
	9/1/2022	7:00:00 AM	CSC_BeachAveSeawall@1000Beach	LV_TK_IS Processed By: CP	Sunny	Data missing between 11:22-11:25	49_277102_-123_136030	Micromob BikeMM	From East	Paths Total	18.40	0	209	PM Peak 189 PM Peak	21 PM Peak
	9/1/2022	7:00:00 AM	CSC_BeachAveSeawall@1000Beach	LV_TK_IS Processed By: CP	Sunny	Data missing between 11:22-11:25	49_277102_-123_136030	Micromob BikeMM	From East	Paths Total	18.45	3	158	PM Peak 139 PM Peak	19 PM Peak
	9/1/2022	7:00:00 AM	CSC_BeachAveSeawall@1000Beach	LV_TK_IS Processed By: CP	Sunny	Data missing between 11:22-11:25	49_277102_-123_136030	Micromob BikeMM	From East	Paths Total	18.50	0	92	PM Peak 92 PM Peak	9 PM Peak
	9/1/2022	7:00:00 AM	CSC_BeachAveSeawall@1000Beach	LV_TK_IS Processed By: CP	Sunny	Data missing between 11:22-11:25	49_277102_-123_136030	Micromob BikeMM	From East	Paths Total	18.55	0	230	PM Peak 216 PM Peak	23 PM Peak
	9/1/2022	7:00:00 AM	CSC_BeachAveSeawall@1000Beach	LV_TK_IS Processed By: CP	Sunny	Data missing between 11:22-11:25	49_277102_-123_136030	Micromob BikeMM	From West	Bike Lane	7.00	0	172	PM Peak 168	4 AM Peak
	9/1/2022	7:00:00 AM	CSC_BeachAveSeawall@1000Beach	LV_TK_IS Processed By: CP	Sunny	Data missing between 11:22-11:25	49_277102_-123_136030	Micromob BikeMM	From West	Bike Lane	7.05	0	171	PM Peak 168	3 AM Peak
	9/1/2022	7:00:00 AM	CSC_BeachAveSeawall@1000Beach	LV_TK_IS Processed By: CP	Sunny	Data missing between 11:22-11:25	49_277102_-123_136030	Micromob BikeMM	From West	Bike Lane	7.10	0	180	PM Peak 170	5 PM Peak



[illegible]



City of Vancouver - FOI 2022-530 - Page 181 of 216



File Name: C:\PetraPro Temp Files\CSC\_BeachAveSeawall-2022-09-01.ppd  
Start Date: 9/1/2022  
Start Time: 7:00:00 AM  
Site Code: CSC\_BeachAveSeawall@1000Beach  
Comment 1: TA: LY, TK, JS Processed By: CP  
Comment 2: Weather: Sunny  
Comment 3: Data missing between 11:22-11:25  
Comment 4: 49.277102, -123.136030

Start Time	From East			From West		
	Bike Path	Ped Path	Paths Total	Bike Lane	South Sidewalk	Paths Total
07:00 AM	0	5		0	8	
07:05 AM	1	4		1	13	
07:10 AM	0	4		1	4	
07:15 AM	1	3		1	4	
07:20 AM	0	2		0	7	
07:25 AM	2	5		0	3	
07:30 AM	0	12		0	3	
07:35 AM	0	6		1	10	
07:40 AM	0	10		0	2	
07:45 AM	2	13		0	10	
07:50 AM	2	2		0	10	
07:55 AM	2	8		1	5	
08:00 AM	0	8		0	5	
08:05 AM	0	9		0	12	
08:10 AM	0	8		3	9	
08:15 AM	4	11		2	14	
08:20 AM	3	10		3	12	
08:25 AM	3	4		1	9	
08:30 AM	0	7		0	8	
08:35 AM	1	12		1	4	
08:40 AM	1	10		1	9	
08:45 AM	2	14		1	9	
08:50 AM	0	8		3	7	
08:55 AM	0	9		0	9	
09:00 AM	0	6		1	9	
09:05 AM	1	8		1	2	
09:10 AM	2	8		4	15	
09:15 AM	0	8		5	8	
09:20 AM	1	15		0	10	
09:25 AM	2	2		2	8	
09:30 AM	0	6		0	4	
09:35 AM	2	11		1	18	
09:40 AM	2	2		0	12	
09:45 AM	3	13		2	11	
09:50 AM	0	6		3	5	
09:55 AM	1	10		2	20	
10:00 AM	2	5		0	10	
10:05 AM	0	11		3	13	
10:10 AM	1	9		0	22	
10:15 AM	1	7		0	7	
10:20 AM	3	14		0	16	
10:25 AM	0	5		0	4	
10:30 AM	1	11		4	10	
10:35 AM	2	6		7	6	
10:40 AM	0	5		2	8	
10:45 AM	1	10		4	14	
10:50 AM	1	13		5	7	
10:55 AM	1	6		1	7	
11:00 AM	1	11		0	13	
11:05 AM	2	11		0	18	
11:10 AM	3	4		1	21	
11:15 AM	1	12		8	17	
11:20 AM	1	5		0	5	
11:25 AM	2	10		2	15	
11:30 AM	0	7		3	14	
11:35 AM	2	6		4	21	
11:40 AM	0	18		0	10	
11:45 AM	0	9		7	7	
11:50 AM	0	7		1	15	
11:55 AM	0	8		0	16	
12:00 PM	0	6		0	7	
12:05 PM	1	13		0	9	
12:10 PM	3	19		0	6	
12:15 PM	3	16		2	16	
12:20 PM	1	10		3	10	
12:25 PM	1	10		2	15	
12:30 PM	2	5		2	14	
12:35 PM	0	12		1	7	
12:40 PM	0	16		10	11	
12:45 PM	3	10		2	10	
12:50 PM	4	8		4	13	
12:55 PM	1	9		0	15	
01:00 PM	0	5		8	6	
01:05 PM	1	9		0	5	
01:10 PM	4	12		9	19	
01:15 PM	0	22		0	17	
01:20 PM	0	5		1	10	
01:25 PM	3	23		0	19	
01:30 PM	8	27		6	8	
01:35 PM	1	5		1	11	
01:40 PM	0	23		1	8	
01:45 PM	0	22		3	7	
01:50 PM	1	9		0	9	
01:55 PM	1	8		0	7	
02:00 PM	2	19		4	19	
02:05 PM	5	8		3	4	
02:10 PM	10	21		0	11	
02:15 PM	0	6		0	5	
02:20 PM	3	15		6	9	
02:25 PM	5	22		2	12	
02:30 PM	0	10		1	6	
02:35 PM	2	9		0	2	
02:40 PM	2	10		2	13	
02:45 PM	1	16		3	9	
02:50 PM	1	12		2	12	
02:55 PM	0	12		1	14	
03:00 PM			31			17
03:05 PM			9			12
03:10 PM			12			7
03:15 PM			12			10
03:20 PM			21			17



03:25 PM	24	12
03:30 PM	15	17
03:35 PM	30	13
03:40 PM	17	5
03:45 PM	9	15
03:50 PM	17	4
03:55 PM	21	15
04:00 PM	11	13
04:05 PM	12	13
04:10 PM	29	9
04:15 PM	9	9
04:20 PM	18	21
04:25 PM	9	11
04:30 PM	26	11
04:35 PM	35	8
04:40 PM	19	10
04:45 PM	25	20
04:50 PM	18	26
04:55 PM	12	16
05:00 PM	13	10
05:05 PM	30	17
05:10 PM	18	15
05:15 PM	26	14
05:20 PM	16	8
05:25 PM	11	19
05:30 PM	10	14
05:35 PM	14	16
05:40 PM	30	23
05:45 PM	33	7
05:50 PM	17	11
05:55 PM	27	10
06:00 PM	16	14
06:05 PM	26	8
06:10 PM	27	15
06:15 PM	30	20
06:20 PM	15	21
06:25 PM	30	19
06:30 PM	22	8
06:35 PM	20	31
06:40 PM	25	24
06:45 PM	29	27
06:50 PM	38	9
06:55 PM	24	12



File Name: C:\PetraPro Temp Files\CSC\_BeachAveSeawall-2022-09-01.ppd  
Start Date: 9/1/2022  
Start Time: 7:00:00 AM  
Site Code: CSC\_BeachAveSeawall@1000Beach  
Comment 1: TA: LY, TK, JS Processed By: CP  
Comment 2: Weather: Sunny  
Comment 3: Data missing between 11:22-11:25  
Comment 4: 49.277102, -123.136030

Start Time	From East			From West		
	Bike Path	Ped Path	Paths Total	Bike Lane	South Sidewalk	Paths Total
07:00 AM	0	0		0	0	
07:05 AM	0	0		0	0	
07:10 AM	0	0		0	0	
07:15 AM	2	0		0	0	
07:20 AM	0	0		0	0	
07:25 AM	0	0		0	0	
07:30 AM	0	0		0	0	
07:35 AM	0	0		0	0	
07:40 AM	0	0		0	0	
07:45 AM	0	0		0	0	
07:50 AM	0	0		0	0	
07:55 AM	0	0		0	0	
08:00 AM	0	0		0	0	
08:05 AM	0	0		0	0	
08:10 AM	0	0		0	0	
08:15 AM	0	0		0	0	
08:20 AM	0	0		0	0	
08:25 AM	0	0		1	0	
08:30 AM	0	0		0	0	
08:35 AM	0	0		0	0	
08:40 AM	0	0		0	0	
08:45 AM	1	0		0	0	
08:50 AM	0	0		0	0	
08:55 AM	0	0		0	0	
09:00 AM	0	0		0	0	
09:05 AM	0	0		0	0	
09:10 AM	1	0		0	0	
09:15 AM	0	0		0	0	
09:20 AM	0	0		0	0	
09:25 AM	0	0		0	0	
09:30 AM	0	0		0	0	
09:35 AM	0	0		0	0	
09:40 AM	0	0		0	0	
09:45 AM	0	0		0	0	
09:50 AM	0	0		0	0	
09:55 AM	0	0		0	0	
10:00 AM	0	0		0	0	
10:05 AM	2	0		0	0	
10:10 AM	0	0		0	0	
10:15 AM	1	0		0	0	
10:20 AM	0	0		0	1	
10:25 AM	0	0		0	0	
10:30 AM	0	0		0	0	
10:35 AM	0	0		0	0	
10:40 AM	0	0		0	0	
10:45 AM	0	0		0	0	
10:50 AM	0	0		0	0	
10:55 AM	1	0		1	0	
11:00 AM	0	0		1	0	
11:05 AM	0	0		0	0	
11:10 AM	0	0		0	0	
11:15 AM	0	0		0	0	
11:20 AM	0	0		0	0	
11:25 AM	5	0		0	0	
11:30 AM	1	0		0	0	
11:35 AM	0	0		0	0	
11:40 AM	2	0		1	0	
11:45 AM	0	0		0	0	
11:50 AM	0	0		0	0	
11:55 AM	0	0		0	0	
12:00 PM	1	0		0	0	
12:05 PM	0	0		0	0	
12:10 PM	2	0		0	0	
12:15 PM	0	0		1	0	
12:20 PM	0	0		0	0	
12:25 PM	0	0		0	0	
12:30 PM	0	0		0	0	
12:35 PM	5	0		0	0	
12:40 PM	0	0		0	0	
12:45 PM	0	0		0	0	
12:50 PM	0	0		1	0	
12:55 PM	3	0		0	0	
01:00 PM	1	0		0	0	
01:05 PM	0	0		0	0	
01:10 PM	1	0		0	0	
01:15 PM	1	0		1	0	
01:20 PM	5	0		0	0	
01:25 PM	0	0		2	0	
01:30 PM	2	0		6	0	
01:35 PM	3	0		0	0	
01:40 PM	0	0		0	0	
01:45 PM	0	0		0	0	
01:50 PM	2	0		0	0	
01:55 PM	0	0		3	0	
02:00 PM	0	0		1	0	
02:05 PM	0	0		1	0	
02:10 PM	3	0		0	0	
02:15 PM	0	0		0	0	
02:20 PM	2	0		0	0	
02:25 PM	2	0		1	0	
02:30 PM	1	0		0	0	
02:35 PM	0	0		2	2	
02:40 PM	8	0		1	0	
02:45 PM	0	0		2	0	
02:50 PM	0	0		0	0	
02:55 PM	3	0		2	0	
03:00 PM			0			0
03:05 PM			0			0
03:10 PM			0			0
03:15 PM			3			0
03:20 PM			1			2



03:25 PM	1	0
03:30 PM	0	1
03:35 PM	1	0
03:40 PM	1	1
03:45 PM	0	0
03:50 PM	0	0
03:55 PM	2	1
04:00 PM	1	1
04:05 PM	0	1
04:10 PM	0	1
04:15 PM	0	2
04:20 PM	0	0
04:25 PM	1	0
04:30 PM	2	0
04:35 PM	5	0
04:40 PM	1	0
04:45 PM	1	0
04:50 PM	1	0
04:55 PM	1	0
05:00 PM	0	0
05:05 PM	2	1
05:10 PM	4	4
05:15 PM	0	0
05:20 PM	0	0
05:25 PM	0	1
05:30 PM	4	0
05:35 PM	1	0
05:40 PM	0	0
05:45 PM	2	2
05:50 PM	1	1
05:55 PM	2	0
06:00 PM	1	0
06:05 PM	0	0
06:10 PM	2	0
06:15 PM	3	3
06:20 PM	1	4
06:25 PM	2	0
06:30 PM	0	3
06:35 PM	0	0
06:40 PM	0	1
06:45 PM	6	1
06:50 PM	3	4
06:55 PM	1	0



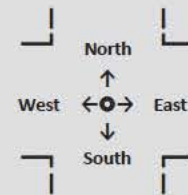
File Name: C:\PetraPro Temp Files\CSC\_BeachAveSeawall-2022-09-01.ppd  
Start Date: 9/1/2022  
Start Time: 7:00:00 AM  
Site Code: CSC\_BeachAveSeawall@1000Beach  
Comment 1: TA: LY, TK, JS Processed By: CP  
Comment 2: Weather: Sunny  
Comment 3: Data missing between 11:22-11:25  
Comment 4: 49.277102, -123.136030

Start Time	From East			From West		
	Bike Path	Ped Path	Paths Total	Bike Lane	South Sidewalk	Paths Total
07:00 AM	0	1		0	0	
07:05 AM	0	1		0	0	
07:10 AM	0	0		0	0	
07:15 AM	0	0		0	0	
07:20 AM	0	0		0	0	
07:25 AM	0	0		0	0	
07:30 AM	0	0		0	0	
07:35 AM	0	0		0	0	
07:40 AM	0	0		0	0	
07:45 AM	0	0		0	0	
07:50 AM	0	0		0	0	
07:55 AM	0	0		0	0	
08:00 AM	0	0		0	0	
08:05 AM	0	0		0	0	
08:10 AM	0	0		0	0	
08:15 AM	0	0		0	0	
08:20 AM	0	0		0	0	
08:25 AM	0	0		0	0	
08:30 AM	0	0		0	0	
08:35 AM	0	0		0	0	
08:40 AM	0	0		0	0	
08:45 AM	0	0		0	0	
08:50 AM	0	0		0	0	
08:55 AM	0	0		0	0	
09:00 AM	1	0		0	0	
09:05 AM	0	0		0	0	
09:10 AM	0	0		2	0	
09:15 AM	0	0		0	0	
09:20 AM	0	0		1	0	
09:25 AM	0	0		0	0	
09:30 AM	0	0		0	0	
09:35 AM	0	0		0	0	
09:40 AM	0	0		0	0	
09:45 AM	0	0		0	0	
09:50 AM	0	0		0	0	
09:55 AM	1	0		0	0	
10:00 AM	0	0		0	0	
10:05 AM	0	0		0	0	
10:10 AM	0	0		0	0	
10:15 AM	0	0		0	0	
10:20 AM	0	0		0	0	
10:25 AM	0	0		0	0	
10:30 AM	1	1		0	0	
10:35 AM	0	0		0	0	
10:40 AM	0	0		0	0	
10:45 AM	0	0		1	0	
10:50 AM	0	0		0	0	
10:55 AM	0	0		0	0	
11:00 AM	0	0		0	0	
11:05 AM	0	0		0	0	
11:10 AM	0	0		0	0	
11:15 AM	0	0		0	0	
11:20 AM	0	0		0	0	
11:25 AM	0	0		0	0	
11:30 AM	0	0		0	0	
11:35 AM	0	0		0	0	
11:40 AM	3	0		0	0	
11:45 AM	0	0		0	0	
11:50 AM	0	0		0	0	
11:55 AM	0	0		0	0	
12:00 PM	0	0		0	0	
12:05 PM	1	0		1	0	
12:10 PM	0	1		0	0	
12:15 PM	0	0		1	0	
12:20 PM	0	0		0	0	
12:25 PM	0	0		0	0	
12:30 PM	1	0		0	0	
12:35 PM	0	0		0	0	
12:40 PM	0	0		0	0	
12:45 PM	1	0		0	0	
12:50 PM	0	0		0	0	
12:55 PM	1	0		0	0	
01:00 PM	0	0		0	0	
01:05 PM	0	0		0	1	
01:10 PM	0	0		1	0	
01:15 PM	0	0		0	0	
01:20 PM	0	0		0	0	
01:25 PM	0	0		0	0	
01:30 PM	0	0		1	0	
01:35 PM	0	0		0	0	
01:40 PM	0	0		0	0	
01:45 PM	0	0		0	0	
01:50 PM	0	0		0	0	
01:55 PM	0	0		0	0	
02:00 PM	0	0		0	0	
02:05 PM	0	0		0	0	
02:10 PM	1	0		0	0	
02:15 PM	0	0		0	0	
02:20 PM	0	0		0	0	
02:25 PM	0	0		0	0	
02:30 PM	0	0		1	0	
02:35 PM	0	0		0	0	
02:40 PM	0	0		0	0	
02:45 PM	2	0		0	0	
02:50 PM	0	0		0	0	
02:55 PM	1	0		0	0	
03:00 PM			0			0
03:05 PM			0			0
03:10 PM			0			0
03:15 PM			0			0
03:20 PM			0			1



03:25 PM	1	1
03:30 PM	1	0
03:35 PM	0	0
03:40 PM	0	0
03:45 PM	2	0
03:50 PM	1	0
03:55 PM	0	0
04:00 PM	2	0
04:05 PM	0	1
04:10 PM	0	1
04:15 PM	1	2
04:20 PM	2	0
04:25 PM	1	0
04:30 PM	0	0
04:35 PM	0	1
04:40 PM	0	0
04:45 PM	1	0
04:50 PM	0	0
04:55 PM	0	1
05:00 PM	0	1
05:05 PM	0	0
05:10 PM	0	0
05:15 PM	0	0
05:20 PM	0	0
05:25 PM	0	0
05:30 PM	0	2
05:35 PM	0	0
05:40 PM	1	2
05:45 PM	2	1
05:50 PM	0	1
05:55 PM	2	0
06:00 PM	1	0
06:05 PM	0	0
06:10 PM	1	2
06:15 PM	0	2
06:20 PM	0	0
06:25 PM	2	0
06:30 PM	1	0
06:35 PM	1	1
06:40 PM	0	1
06:45 PM	3	0
06:50 PM	0	0
06:55 PM	1	0





NOTES:

Weather: Cloudy

Other  
Notes: 49.2772160, -123.1361523

PHF

HVP:

	4	169	173	→ & ←
	46	486	532	
	28	525	553	
	1	101	102	←
	26	261	287	
	18	306	324	
	3	68	71	→
	20	225	245	
	10	219	229	
	0	0	0	≡
	0	0	0	
	0	0	0	
			Total	

	0	0	0	Paths Total
	0	0	0	
	0	0	0	
	0	58	58	Ped Path
	1	202	203	
	0	211	211	
	3	10	13	Bike Path
	19	23	42	
	10	8	18	
			Total	

BeachAveSeawall@1000Beach

Date: Sun, 2022/09/11

Count Time: 07:05 to 09:00  
09:00 to 16:00  
16:00 to 19:00  
Peak Hour: 08:00 to 09:00  
14:55 to 15:55  
18:00 to 19:00

	Total			
Bike Path	12	11	1	
	52	26	26	
	44	27	17	
Ped Path	90	90	0	
	235	235	0	
	280	279	1	
Paths Total	0	0	0	
	0	0	0	
	0	0	0	

	Total			
≡	0	0	0	
	0	0	0	
	0	0	0	
←	102	101	1	
	287	261	26	
	324	306	18	
→	71	68	3	
	245	225	20	
	229	219	10	
→ & ←	173	169	4	
	532	486	46	
	553	525	28	

HVP:

PHF:

LEGEND:

1800 AM Peak AM Period = 00:00-09:00;  
1800 Midday Peak Midday Period = 09:00-16:00  
1800 PM Peak PM Period = 16:00-24:00

Note: this does not mean all those hours were collected

Overall Peak Hour is calculated as the sum of the non-crosswalk volumes for all modes. In the case of a tie the first max of the time period is used.

For Mode specific peak hours, the same applies except crosswalk is included

	Pedestrians	≡	Cross Walk total - crossing both directions in this leg
	Bikes and Micromobility	↑ ← → ↓	Totals In (using the leg to enter) or Out (using the leg to exit) of this leg
	Motor Vehicles (motorcycle, car, bus, truck)	Total +	Total for the whole location

HVP:

HVP: Heavy Vehicle Percentage  
=HeavyVehicleVolume/TotalMotorVehicleVolume

Heavy Vehicles: are defined as buses and motor vehicles with 3 or more axles

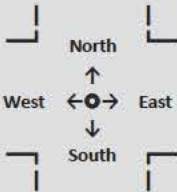
PHF:

PHF: Peak Hour Factor  
=MaxHour/4xMax15Min  
(Only uses motor vehicle volumes)

Total +	169	4	
	486	46	
	525	28	
North/South Percent			
East/West Percent	98%	2%	
	91%	9%	
	95%	5%	

\*North/South Percent: Vehicles = North Out ↑ + South Out ↓;  
Bike/Micromobility = North Out ↑ + South Out ↓ + West Crosswalk + East Crosswalk;  
Pedestrians. = North Out ↑ + South Out ↓ + West Crosswalk + East Crosswalk





NOTES:

Weather: Cloudy

Other  
Notes: 49.2772160, -123.1361523

	PHF
	HVP:

	4	169	173	→ & ←
	1	101	102	←
	3	68	71	→
	0	0	0	≡
			Total	

	0	0	0	Paths Total
	0	58	58	Ped Path
	3	10	13	Bike Path
			Total	

BeachAveSeawall

Date: Sun, 2022/09/11

Count Time: 07:05 to 09:00

AM Peak Hour: 08:00 to 09:00

Total			
Bike Path	12	11	1
Ped Path	90	90	0
Paths Total	0	0	0

Total			
≡	0	0	0
←	102	101	1
→	71	68	3
→ & ←	173	169	4

HVP:	
PHF:	

LEGEND:

1800 AM Peak AM Period = 00:00-09:00;

1800 Midday Peak Midday Period = 09:00-16:00

1800 PM Peak PM Period = 16:00-24:00

Note: this does not mean all those hours were collected

Overall Peak Hour is calculated as the sum of the non-crosswalk volumes for all modes. In the case of a tie the first max of the time period is used.

For Mode specific peak hours, the same applies except crosswalk is

Pedestrians

Bikes and Micromobility

Motor Vehicles (motorcycle, car, bus, truck)

≡

↑ ← →  
↓

Total  
+

Cross Walk total - crossing both directions in this leg

Totals In (using the leg to enter) or Out (using the leg to exit) of this leg

Total for the whole location

HVP:

PHF:

HVP: Heavy Vehicle Percentage  
=HeavyVehicleVolume/TotalMotorVehicleVolume  
Heavy Vehicles: are defined as buses and motor vehicles with 3 or more axles

PHF: Peak Hour Factor  
=MaxHour/4xMax15Min  
(Only uses motor vehicle volumes)

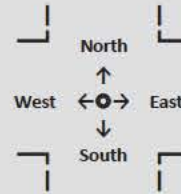
Total  
+

|  || North/South Percent |  |  |
| East/West Percent | 98% | 2% |

\*North/South Percent: Vehicles = North Out ↑ + South Out ↓;  
Bike/Micromobility = North Out ↑ + South Out ↓ + West Crosswalk + East Crosswalk;  
Pedestrians. = North Out ↑ + South Out ↓ + West Crosswalk + East Crosswalk

City of Vancouver - FOI 2022-530 - Page 189 of 216





NOTES:

Weather: Cloudy

Other  
Notes: 49.2772160, -123.1361523

	PHF
	HVP:

	46	486	532	→ & ←
	26	261	287	←
	20	225	245	→
	0	0	0	≡
			Total	

	0	0	0	Paths Total
	1	202	203	Ped Path
	19	23	42	Bike Path
			Total	

BeachAveSeawall				
Date:	Sun, 2022/09/11			
Count Time:	09:00	to	16:00	
Midday Peak Hour:	14:55	to	15:55	

	Total			
Bike Path	52	26	26	
Ped Path	235	235	0	
Paths Total	0	0	0	

	Total			
≡	0	0	0	
←	287	261	26	
→	245	225	20	
→ & ←	532	486	46	

HVP:	
PHF:	

LEGEND:

1800 AM Peak AM Period = 00:00-09:00;  
1800 Midday Peak Midday Period = 09:00-16:00  
1800 PM Peak PM Period = 16:00-24:00  
Note: this does not mean all those hours were collected

Overall Peak Hour is calculated as the sum of the non-crosswalk volumes for all modes. In the case of a tie the first max of the time period is used.

For Mode specific peak hours, the same applies except crosswalk is

	Pedestrians	≡	Cross Walk total - crossing both directions in this leg
	Bikes and Micromobility	↑ ← → ↓	Totals In (using the leg to enter) or Out (using the leg to exit) of this leg
	Motor Vehicles (motorcycle, car, bus, truck)	Total +	Total for the whole location

HVP:

HVP: Heavy Vehicle Percentage  
=HeavyVehicleVolume/TotalMotor VehicleVolume  
Heavy Vehicles: are defined as buses and motor vehicles with 3 or more axles

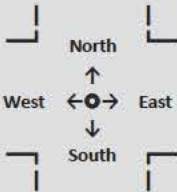
PHF:

PHF: Peak Hour Factor  
=MaxHour/4xMax15Min  
(Only uses motor vehicle volumes)

	Total +			
North/South Percent		486	46	
East/West Percent		91%	9%	

\*North/South Percent: Vehicles = North Out ↑ + South Out ↓;  
Bike/Micromobility = North Out ↑ + South Out ↓ + West Crosswalk + East Crosswalk;  
Pedestrians. = North Out ↑ + South Out ↓ + West Crosswalk + East Crosswalk





NOTES:

Weather: Cloudy

Other  
Notes: 49.2772160, -123.1361523

	PHF
	HVP:

	28	525	553	→ & ←
	18	306	324	←
	10	219	229	→
	0	0	0	≡
			Total	

	0	0	0	Paths Total
	0	211	211	Ped Path
	10	8	18	Bike Path
			Total	

BeachAveSeawall

Date: Sun, 2022/09/11

Count Time: 16:00 to 19:00

PM Peak Hour: 18:00 to 19:00

Total			
Bike Path	44	27	17
Ped Path	280	279	1
Paths Total	0	0	0

Total			
≡	0	0	0
←	324	306	18
→	229	219	10
→ & ←	553	525	28

HVP:	
PHF:	

LEGEND:

1800 AM Peak AM Period = 00:00-09:00;

1800 Midday Peak Midday Period = 09:00-16:00

1800 PM Peak PM Period = 16:00-24:00

Note: this does not mean all those hours were collected

Overall Peak Hour is calculated as the sum of the non-crosswalk volumes for all modes. In the case of a tie the first max of the time period is used.

For Mode specific peak hours, the same applies except crosswalk is

Pedestrians

Bikes and Micromobility

Motor Vehicles (motorcycle, car, bus, truck)

↑ ← →  
↓

Total  
+

Cross Walk total - crossing both directions in this leg

Totals In (using the leg to enter) or Out (using the leg to exit) of this leg

Total for the whole location

HVP:

PHF:

HVP: Heavy Vehicle Percentage  
=HeavyVehicleVolume/TotalMotorVehicleVolume  
Heavy Vehicles: are defined as buses and motor vehicles with 3 or more axles

PHF: Peak Hour Factor  
=MaxHour/4xMax15Min  
(Only uses motor vehicle volumes)

Total  
+

|  || North/South Percent |  |  |
| East/West Percent | 95% | 5% |

\*North/South Percent: Vehicles = North Out ↑ + South Out ↓;  
Bike/Micromobility = North Out ↑ + South Out ↓ + West Crosswalk + East Crosswalk;  
Pedestrians. = North Out ↑ + South Out ↓ + West Crosswalk + East Crosswalk

City of Vancouver - FOI 2022-530 - Page 191 of 216



Date	Start Time	Site Code	TA	Weather	Comment 3	Comment 4	Mode	Mode Group	Direction	Position	Time	Volume	Total Heavy Vehicle Factor	Leg Heavy Vehicle Factor	Total Peak Hour Factor	Leg Peak Hour Factor	Overall Rolling Hour	Overall Peak Hour	Pedestrian Rolling Hour Volume	Pedestrian Peak Hour	Bike and Micromobility Rolling Hour Volume	Bike and Micromobility Peak Hour	Total Vehicle Rolling Hour Volume	Total Vehicle Peak Hour	Heavy Vehicle Hour Volume	Heavy Vehicle Peak Hour
9/11/2022	7:00:00 AM	CSC_BeachAveSeawall@1000beach	SF LR Processed By: Yuhli L	Cloudy		49.2772160,-123.1361523	Pedestrian	Pedestrian	From East	Bike Path	7:00	0	76				76		73			3				
9/11/2022	7:00:00 AM	CSC_BeachAveSeawall@1000beach	SF LR Processed By: Yuhli L	Cloudy		49.2772160,-123.1361523	Pedestrian	Pedestrian	From East	Bike Path	7:05	0	86				86		83			3				
9/11/2022	7:00:00 AM	CSC_BeachAveSeawall@1000beach	SF LR Processed By: Yuhli L	Cloudy		49.2772160,-123.1361523	Pedestrian	Pedestrian	From East	Bike Path	7:10	0	91				91		88			3				
9/11/2022	7:00:00 AM	CSC_BeachAveSeawall@1000beach	SF LR Processed By: Yuhli L	Cloudy		49.2772160,-123.1361523	Pedestrian	Pedestrian	From East	Bike Path	7:15	0	95				95		91			3				
9/11/2022	7:00:00 AM	CSC_BeachAveSeawall@1000beach	SF LR Processed By: Yuhli L	Cloudy		49.2772160,-123.1361523	Pedestrian	Pedestrian	From East	Bike Path	7:20	1	108				108		105			3				
9/11/2022	7:00:00 AM	CSC_BeachAveSeawall@1000beach	SF LR Processed By: Yuhli L	Cloudy		49.2772160,-123.1361523	Pedestrian	Pedestrian	From East	Bike Path	7:25	0	123				123		119			4				
9/11/2022	7:00:00 AM	CSC_BeachAveSeawall@1000beach	SF LR Processed By: Yuhli L	Cloudy		49.2772160,-123.1361523	Pedestrian	Pedestrian	From East	Bike Path	7:30	0	135				135		130			5	AM Peak			
9/11/2022	7:00:00 AM	CSC_BeachAveSeawall@1000beach	SF LR Processed By: Yuhli L	Cloudy		49.2772160,-123.1361523	Pedestrian	Pedestrian	From East	Bike Path	7:35	0	138				138		133			5	AM Peak			
9/11/2022	7:00:00 AM	CSC_BeachAveSeawall@1000beach	SF LR Processed By: Yuhli L	Cloudy		49.2772160,-123.1361523	Pedestrian	Pedestrian	From East	Bike Path	7:40	0	146				146		141			5	AM Peak			
9/11/2022	7:00:00 AM	CSC_BeachAveSeawall@1000beach	SF LR Processed By: Yuhli L	Cloudy		49.2772160,-123.1361523	Pedestrian	Pedestrian	From East	Bike Path	7:45	1	151				151		146			5	AM Peak			
9/11/2022	7:00:00 AM	CSC_BeachAveSeawall@1000beach	SF LR Processed By: Yuhli L	Cloudy		49.2772160,-123.1361523	Pedestrian	Pedestrian	From East	Bike Path	7:50	1	163				163		158			5	AM Peak			
9/11/2022	7:00:00 AM	CSC_BeachAveSeawall@1000beach	SF LR Processed By: Yuhli L	Cloudy		49.2772160,-123.1361523	Pedestrian	Pedestrian	From East	Bike Path	7:55	0	167				167		162			5	AM Peak			
9/11/2022	7:00:00 AM	CSC_BeachAveSeawall@1000beach	SF LR Processed By: Yuhli L	Cloudy		49.2772160,-123.1361523	Pedestrian	Pedestrian	From East	Bike Path	8:00	2	173	AM Peak			173	AM Peak	169	AM Peak			5	AM Peak		
9/11/2022	7:00:00 AM	CSC_BeachAveSeawall@1000beach	SF LR Processed By: Yuhli L	Cloudy		49.2772160,-123.1361523	Pedestrian	Pedestrian	From East	Bike Path	8:05	0	176	AM Peak			176	AM Peak	171	AM Peak			5	AM Peak		
9/11/2022	7:00:00 AM	CSC_BeachAveSeawall@1000beach	SF LR Processed By: Yuhli L	Cloudy		49.2772160,-123.1361523	Pedestrian	Pedestrian	From East	Bike Path	8:10	1	187	AM Peak			187	AM Peak	178	AM Peak			9	AM Peak		
9/11/2022	7:00:00 AM	CSC_BeachAveSeawall@1000beach	SF LR Processed By: Yuhli L	Cloudy		49.2772160,-123.1361523	Pedestrian	Pedestrian	From East	Bike Path	8:15	4	196	AM Peak			196	AM Peak	186	AM Peak			10	AM Peak		
9/11/2022	7:00:00 AM	CSC_BeachAveSeawall@1000beach	SF LR Processed By: Yuhli L	Cloudy		49.2772160,-123.1361523	Pedestrian	Pedestrian	From East	Bike Path	8:20	2	204	AM Peak			204	AM Peak	195	AM Peak			10	AM Peak		
9/11/2022	7:00:00 AM	CSC_BeachAveSeawall@1000beach	SF LR Processed By: Yuhli L	Cloudy		49.2772160,-123.1361523	Pedestrian	Pedestrian	From East	Bike Path	8:25	0	2				2		2			2				
9/11/2022	7:00:00 AM	CSC_BeachAveSeawall@1000beach	SF LR Processed By: Yuhli L	Cloudy		49.2772160,-123.1361523	Pedestrian	Pedestrian	From East	Bike Path	8:30	1	198	AM Peak			198	AM Peak	188	AM Peak			8	AM Peak		
9/11/2022	7:00:00 AM	CSC_BeachAveSeawall@1000beach	SF LR Processed By: Yuhli L	Cloudy		49.2772160,-123.1361523	Pedestrian	Pedestrian	From East	Bike Path	8:35	1	220	AM Peak			220	AM Peak	213	AM Peak			7			
9/11/2022	7:00:00 AM	CSC_BeachAveSeawall@1000beach	SF LR Processed By: Yuhli L	Cloudy		49.2772160,-123.1361523	Pedestrian	Pedestrian	From East	Bike Path	8:40	0	224	AM Peak			224	AM Peak	214	AM Peak			7			
9/11/2022	7:00:00 AM	CSC_BeachAveSeawall@1000beach	SF LR Processed By: Yuhli L	Cloudy		49.2772160,-123.1361523	Pedestrian	Pedestrian	From East	Bike Path	8:45	0	225	AM Peak			225	AM Peak	215	AM Peak			10			
9/11/2022	7:00:00 AM	CSC_BeachAveSeawall@1000beach	SF LR Processed By: Yuhli L	Cloudy		49.2772160,-123.1361523	Pedestrian	Pedestrian	From East	Bike Path	8:50	0	223	AM Peak			223	AM Peak	213	AM Peak			10			
9/11/2022	7:00:00 AM	CSC_BeachAveSeawall@1000beach	SF LR Processed By: Yuhli L	Cloudy		49.2772160,-123.1361523	Pedestrian	Pedestrian	From East	Bike Path	8:55	0	231	AM Peak			231	AM Peak	221	AM Peak			10			
9/11/2022	7:00:00 AM	CSC_BeachAveSeawall@1000beach	SF LR Processed By: Yuhli L	Cloudy		49.2772160,-123.1361523	Pedestrian	Pedestrian	From East	Bike Path	9:00	1	255				255		244			11				
9/11/2022	7:00:00 AM	CSC_BeachAveSeawall@1000beach	SF LR Processed By: Yuhli L	Cloudy		49.2772160,-123.1361523	Pedestrian	Pedestrian	From East	Bike Path	9:05	0	272				272		262			12				
9/11/2022	7:00:00 AM	CSC_BeachAveSeawall@1000beach	SF LR Processed By: Yuhli L	Cloudy		49.2772160,-123.1361523	Pedestrian	Pedestrian	From East	Bike Path	9:10	0	287				287		282			5				
9/11/2022	7:00:00 AM	CSC_BeachAveSeawall@1000beach	SF LR Processed By: Yuhli L	Cloudy		49.2772160,-123.1361523	Pedestrian	Pedestrian	From East	Bike Path	9:15	1	308				308		304			4				
9/11/2022	7:00:00 AM	CSC_BeachAveSeawall@1000beach	SF LR Processed By: Yuhli L	Cloudy		49.2772160,-123.1361523	Pedestrian	Pedestrian	From East	Bike Path	9:20	1	324				324		320			4				
9/11/2022	7:00:00 AM	CSC_BeachAveSeawall@1000beach	SF LR Processed By: Yuhli L	Cloudy		49.2772160,-123.1361523	Pedestrian	Pedestrian	From East	Bike Path	9:25	2	342				342		336			6				
9/11/2022	7:00:00 AM	CSC_BeachAveSeawall@1000beach	SF LR Processed By: Yuhli L	Cloudy		49.2772160,-123.1361523	Pedestrian	Pedestrian	From East	Bike Path	9:30	2	352				352		346			6				
9/11/2022	7:00:00 AM	CSC_BeachAveSeawall@1000beach	SF LR Processed By: Yuhli L	Cloudy		49.2772160,-123.1361523	Pedestrian	Pedestrian	From East	Bike Path	9:35	3	345				345		339			6				
9/11/2022	7:00:00 AM	CSC_BeachAveSeawall@1000beach	SF LR Processed By: Yuhli L	Cloudy		49.2772160,-123.1361523	Pedestrian	Pedestrian	From East	Bike Path	9:40	0	351				351		347			4				
9/11/2022	7:00:00 AM	CSC_BeachAveSeawall@1000beach	SF LR Processed By: Yuhli L	Cloudy		49.2772160,-123.1361523	Pedestrian	Pedestrian	From East	Bike Path	9:45	0	353				353		348			5				
9/11/2022	7:00:00 AM	CSC_BeachAveSeawall@1000beach	SF LR Processed By: Yuhli L	Cloudy		49.2772160,-123.1361523	Pedestrian	Pedestrian	From East	Bike Path	9:50	2	366				366		357			5				
9/11/2022	7:00:00 AM	CSC_BeachAveSeawall@1000beach	SF LR Processed By: Yuhli L	Cloudy		49.2772160,-123.1361523	Pedestrian	Pedestrian	From East	Bike Path	9:55	4	377				377		369			8				
9/11/2022	7:00:00 AM	CSC_BeachAveSeawall@1000beach	SF LR Processed By: Yuhli L	Cloudy		49.2772160,-123.1361523	Pedestrian	Pedestrian	From East	Bike Path	10:00	1	372				372		361			11				
9/11/2022	7:00:00 AM	CSC_BeachAveSeawall@1000beach	SF LR Processed By: Yuhli L	Cloudy		49.2772160,-123.1361523	Pedestrian	Pedestrian	From East	Bike Path	10:05	0	368				368		356			12				
9/11/2022	7:00:00 AM	CSC_BeachAveSeawall@1000beach	SF LR Processed By: Yuhli L	Cloudy		49.2772160,-123.1361523	Pedestrian	Pedestrian	From East	Bike Path	10:10	4	365				365		351			14				
9/11/2022	7:00:00 AM	CSC_BeachAveSeawall@1000beach	SF LR Processed By: Yuhli L	Cloudy		49.2772160,-123.1361523	Pedestrian	Pedestrian	From East	Bike Path	10:15	0	345				345		332			12				
9/11/2022	7:00:00 AM	CSC_BeachAveSeawall@1000beach	SF LR Processed By: Yuhli L	Cloudy		49.2772160,-123.1361523	Pedestrian	Pedestrian	From East	Bike Path	10:20	1	357				357		340			17				
9/11/2022	7:00:00 AM	CSC_BeachAveSeawall@1000beach	SF LR Processed By: Yuhli L	Cloudy		49.2772160,-123.1361523	Pedestrian	Pedestrian	From East	Bike Path	10:25	0	353				353		330			20				
9/11/2022	7:00:00 AM	CSC_BeachAveSeawall@1000beach	SF LR Processed By: Yuhli L	Cloudy		49.2772160,-123.1361523	Pedestrian	Pedestrian	From East	Bike Path	10:30	0	371				371		351			20				
9/11/2022	7:00:00 AM	CSC_BeachAveSeawall@1000beach	SF LR Processed By: Yuhli L	Cloudy		49.2772160,-123.1361523	Pedestrian	Pedestrian	From East	Bike Path	10:35	0	380				380		360			20				
9/11/2022	7:00:00 AM	CSC_BeachAveSeawall@1000beach	SF LR Processed By: Yuhli L	Cloudy		49.2772160,-123.1361523	Pedestrian	Pedestrian	From East	Bike Path	10:40	0	390				390		365			20				
9/11/2022	7:00:00 AM	CSC_BeachAveSeawall@1000beach	SF LR Processed By: Yuhli L	Cloudy		49.2772160,-123.1361523	Pedestrian	Pedestrian	From East	Bike Path	10:45	2	407				407		381			26				
9/11/2022	7:00:00 AM	CSC_BeachAveSeawall@1000beach	SF LR Processed By: Yuhli L	Cloudy		49.2772160,-123.1361523	Pedestrian	Pedestrian	From East	Bike Path	10:50	1	419				419		392			27				
9/11/2022	7:00:00 AM	CSC_BeachAveSeawall@1000beach	SF LR Processed By: Yuhli L	Cloudy		49.2772160,-123.1361523	Pedestrian	Pedestrian	From East	Bike Path	10:55	0	416				416		387			29				
9/11/2022	7:00:00 AM	CSC_BeachAveSeawall@1000beach	SF LR Processed By: Yuhli L	Cloudy		49.2772160,-123.1361523	Pedestrian	Pedestrian	From East	Bike Path	11:00	0	421				421		393			28				
9/11/2022	7:00:00 AM	CSC_BeachAveSeawall@1000beach	SF LR Processed By: Yuhli L	Cloudy		49.2772160,-123.1361523	Pedestrian	Pedestrian	From East	Bike Path	11:05	1	407				407		378			29				
9/11/2022	7:00:00 AM	CSC_BeachAveSeawall@1000beach	SF LR Processed By: Yuhli L	Cloudy		49.2772160,-123.1361523	Pedestrian	Pedestrian	From East	Bike Path	11:10	0	402				402		376			26				
9/11/2022	7:00:00 AM	CSC_BeachAveSeawall@1000beach	SF LR Processed By: Yuhli L	Cloudy		49.2772160,-123.1361523	Pedestrian	Pedestrian	From East	Bike Path	11:15	1	415				415		391			24				
9/11/2022	7:00:00 AM	CSC_BeachAveSeawall@1000beach	SF LR Processed By: Yuhli L	Cloudy		49.2772160,-123.1361523	Pedestrian	Pedestrian	From East	Bike Path	11:20	0	413				413		385			28				
9/11/2022	7:00:00 AM	CSC_BeachAveSeawall@1000beach	SF LR Processed By: Yuhli L	Cloudy		49.2772160,-123.1361523	Pedestrian	Pedestrian	From East	Bike Path	11:25	3	409				409		381			24				
9/11/2022	7:00:00 AM	CSC_BeachAveSeawall@1000beach	SF LR Processed By: Yuhli L	Cloudy		49.2772160,-123.1361523	Pedestrian	Pedestrian	From East	Bike Path	11:30	0	403				403		376			27				
9/11/2022	7:00:00 AM	CSC_BeachAveSeawall@1000beach	SF LR Processed By: Yuhli L	Cloudy		49.2772160,-123.1361523	Pedestrian	Pedestrian	From East	Bike Path	11:40	2	404				404		380			24				
9/11/2022	7:00:00 AM	CSC_BeachAveSeawall@1000beach	SF LR Processed By: Yuhli L	Cloudy		49.27721																				



9/11/2022	7:00:00 AM	CS_C_BeachAveSeawall@1000beach	SF LR Processed By: Yuhui L	Cloudy	49.2772160,-123.1361523	Pedestrian Pedestrian	From East	Bike Path	18.50	0	70 PM Peak	66 PM Peak	4
9/11/2022	7:00:00 AM	CS_C_BeachAveSeawall@1000beach	SF LR Processed By: Yuhui L	Cloudy	49.2772160,-123.1361523	Pedestrian Pedestrian	From East	Bike Path	18.55	0	36 PM Peak	36 PM Peak	0
9/11/2022	7:00:00 AM	CS_C_BeachAveSeawall@1000beach	SF LR Processed By: Yuhui L	Cloudy	49.2772160,-123.1361523	Pedestrian Pedestrian	From East	Ped Path	7.00	0	76	73	3
9/11/2022	7:00:00 AM	CS_C_BeachAveSeawall@1000beach	SF LR Processed By: Yuhui L	Cloudy	49.2772160,-123.1361523	Pedestrian Pedestrian	From East	Ped Path	7.05	5	86	83	3
9/11/2022	7:00:00 AM	CS_C_BeachAveSeawall@1000beach	SF LR Processed By: Yuhui L	Cloudy	49.2772160,-123.1361523	Pedestrian Pedestrian	From East	Ped Path	7.10	6	97	93	3
9/11/2022	7:00:00 AM	CS_C_BeachAveSeawall@1000beach	SF LR Processed By: Yuhui L	Cloudy	49.2772160,-123.1361523	Pedestrian Pedestrian	From East	Ped Path	7.15	2	91	89	2
9/11/2022	7:00:00 AM	CS_C_BeachAveSeawall@1000beach	SF LR Processed By: Yuhui L	Cloudy	49.2772160,-123.1361523	Pedestrian Pedestrian	From East	Ped Path	7.20	4	108	105	3
9/11/2022	7:00:00 AM	CS_C_BeachAveSeawall@1000beach	SF LR Processed By: Yuhui L	Cloudy	49.2772160,-123.1361523	Pedestrian Pedestrian	From East	Ped Path	7.25	2	123	119	4
9/11/2022	7:00:00 AM	CS_C_BeachAveSeawall@1000beach	SF LR Processed By: Yuhui L	Cloudy	49.2772160,-123.1361523	Pedestrian Pedestrian	From East	Ped Path	7.30	6	130	125	5 AM Peak
9/11/2022	7:00:00 AM	CS_C_BeachAveSeawall@1000beach	SF LR Processed By: Yuhui L	Cloudy	49.2772160,-123.1361523	Pedestrian Pedestrian	From East	Ped Path	7.35	3	135	131	5 AM Peak
9/11/2022	7:00:00 AM	CS_C_BeachAveSeawall@1000beach	SF LR Processed By: Yuhui L	Cloudy	49.2772160,-123.1361523	Pedestrian Pedestrian	From East	Ped Path	7.40	5	146	141	5 AM Peak
9/11/2022	7:00:00 AM	CS_C_BeachAveSeawall@1000beach	SF LR Processed By: Yuhui L	Cloudy	49.2772160,-123.1361523	Pedestrian Pedestrian	From East	Ped Path	7.45	2	151	146	5 AM Peak
9/11/2022	7:00:00 AM	CS_C_BeachAveSeawall@1000beach	SF LR Processed By: Yuhui L	Cloudy	49.2772160,-123.1361523	Pedestrian Pedestrian	From East	Ped Path	7.50	3	163	158	5 AM Peak
9/11/2022	7:00:00 AM	CS_C_BeachAveSeawall@1000beach	SF LR Processed By: Yuhui L	Cloudy	49.2772160,-123.1361523	Pedestrian Pedestrian	From East	Ped Path	7.55	5	167	163	5 AM Peak
9/11/2022	7:00:00 AM	CS_C_BeachAveSeawall@1000beach	SF LR Processed By: Yuhui L	Cloudy	49.2772160,-123.1361523	Pedestrian Pedestrian	From East	Ped Path	8.00	6	173 AM Peak	169 AM Peak	4 AM Peak
9/11/2022	7:00:00 AM	CS_C_BeachAveSeawall@1000beach	SF LR Processed By: Yuhui L	Cloudy	49.2772160,-123.1361523	Pedestrian Pedestrian	From East	Ped Path	8.05	6	176 AM Peak	171 AM Peak	5 AM Peak
9/11/2022	7:00:00 AM	CS_C_BeachAveSeawall@1000beach	SF LR Processed By: Yuhui L	Cloudy	49.2772160,-123.1361523	Pedestrian Pedestrian	From East	Ped Path	8.10	9	187 AM Peak	178 AM Peak	9 AM Peak
9/11/2022	7:00:00 AM	CS_C_BeachAveSeawall@1000beach	SF LR Processed By: Yuhui L	Cloudy	49.2772160,-123.1361523	Pedestrian Pedestrian	From East	Ped Path	8.15	13	196 AM Peak	186 AM Peak	10 AM Peak
9/11/2022	7:00:00 AM	CS_C_BeachAveSeawall@1000beach	SF LR Processed By: Yuhui L	Cloudy	49.2772160,-123.1361523	Pedestrian Pedestrian	From East	Ped Path	8.20	9	204 AM Peak	195 AM Peak	11 AM Peak
9/11/2022	7:00:00 AM	CS_C_BeachAveSeawall@1000beach	SF LR Processed By: Yuhui L	Cloudy	49.2772160,-123.1361523	Pedestrian Pedestrian	From East	Ped Path	8.25	5	196 AM Peak	188 AM Peak	8 AM Peak
9/11/2022	7:00:00 AM	CS_C_BeachAveSeawall@1000beach	SF LR Processed By: Yuhui L	Cloudy	49.2772160,-123.1361523	Pedestrian Pedestrian	From East	Ped Path	8.30	6	198 AM Peak	191 AM Peak	7
9/11/2022	7:00:00 AM	CS_C_BeachAveSeawall@1000beach	SF LR Processed By: Yuhui L	Cloudy	49.2772160,-123.1361523	Pedestrian Pedestrian	From East	Ped Path	8.35	4	220 AM Peak	213 AM Peak	7
9/11/2022	7:00:00 AM	CS_C_BeachAveSeawall@1000beach	SF LR Processed By: Yuhui L	Cloudy	49.2772160,-123.1361523	Pedestrian Pedestrian	From East	Ped Path	8.40	6	224 AM Peak	214 AM Peak	8
9/11/2022	7:00:00 AM	CS_C_BeachAveSeawall@1000beach	SF LR Processed By: Yuhui L	Cloudy	49.2772160,-123.1361523	Pedestrian Pedestrian	From East	Ped Path	8.45	10	225 AM Peak	215 AM Peak	10
9/11/2022	7:00:00 AM	CS_C_BeachAveSeawall@1000beach	SF LR Processed By: Yuhui L	Cloudy	49.2772160,-123.1361523	Pedestrian Pedestrian	From East	Ped Path	8.50	7	223 AM Peak	213 AM Peak	10
9/11/2022	7:00:00 AM	CS_C_BeachAveSeawall@1000beach	SF LR Processed By: Yuhui L	Cloudy	49.2772160,-123.1361523	Pedestrian Pedestrian	From East	Ped Path	8.55	9	231 AM Peak	221 AM Peak	10
9/11/2022	7:00:00 AM	CS_C_BeachAveSeawall@1000beach	SF LR Processed By: Yuhui L	Cloudy	49.2772160,-123.1361523	Pedestrian Pedestrian	From East	Ped Path	9.00	7	255	244	11
9/11/2022	7:00:00 AM	CS_C_BeachAveSeawall@1000beach	SF LR Processed By: Yuhui L	Cloudy	49.2772160,-123.1361523	Pedestrian Pedestrian	From East	Ped Path	9.05	8	262	252	11
9/11/2022	7:00:00 AM	CS_C_BeachAveSeawall@1000beach	SF LR Processed By: Yuhui L	Cloudy	49.2772160,-123.1361523	Pedestrian Pedestrian	From East	Ped Path	9.10	9	287	282	5
9/11/2022	7:00:00 AM	CS_C_BeachAveSeawall@1000beach	SF LR Processed By: Yuhui L	Cloudy	49.2772160,-123.1361523	Pedestrian Pedestrian	From East	Ped Path	9.15	2	308	304	4
9/11/2022	7:00:00 AM	CS_C_BeachAveSeawall@1000beach	SF LR Processed By: Yuhui L	Cloudy	49.2772160,-123.1361523	Pedestrian Pedestrian	From East	Ped Path	9.20	4	324	320	4
9/11/2022	7:00:00 AM	CS_C_BeachAveSeawall@1000beach	SF LR Processed By: Yuhui L	Cloudy	49.2772160,-123.1361523	Pedestrian Pedestrian	From East	Ped Path	9.25	11	342	336	5
9/11/2022	7:00:00 AM	CS_C_BeachAveSeawall@1000beach	SF LR Processed By: Yuhui L	Cloudy	49.2772160,-123.1361523	Pedestrian Pedestrian	From East	Ped Path	9.30	12	352	346	6
9/11/2022	7:00:00 AM	CS_C_BeachAveSeawall@1000beach	SF LR Processed By: Yuhui L	Cloudy	49.2772160,-123.1361523	Pedestrian Pedestrian	From East	Ped Path	9.35	7	345	339	6
9/11/2022	7:00:00 AM	CS_C_BeachAveSeawall@1000beach	SF LR Processed By: Yuhui L	Cloudy	49.2772160,-123.1361523	Pedestrian Pedestrian	From East	Ped Path	9.40	7	351	347	4
9/11/2022	7:00:00 AM	CS_C_BeachAveSeawall@1000beach	SF LR Processed By: Yuhui L	Cloudy	49.2772160,-123.1361523	Pedestrian Pedestrian	From East	Ped Path	9.45	7	353	348	5
9/11/2022	7:00:00 AM	CS_C_BeachAveSeawall@1000beach	SF LR Processed By: Yuhui L	Cloudy	49.2772160,-123.1361523	Pedestrian Pedestrian	From East	Ped Path	9.50	11	364	357	6
9/11/2022	7:00:00 AM	CS_C_BeachAveSeawall@1000beach	SF LR Processed By: Yuhui L	Cloudy	49.2772160,-123.1361523	Pedestrian Pedestrian	From East	Ped Path	9.55	11	377	369	8
9/11/2022	7:00:00 AM	CS_C_BeachAveSeawall@1000beach	SF LR Processed By: Yuhui L	Cloudy	49.2772160,-123.1361523	Pedestrian Pedestrian	From East	Ped Path	10.00	16	372	361	11
9/11/2022	7:00:00 AM	CS_C_BeachAveSeawall@1000beach	SF LR Processed By: Yuhui L	Cloudy	49.2772160,-123.1361523	Pedestrian Pedestrian	From East	Ped Path	10.05	14	368	356	12
9/11/2022	7:00:00 AM	CS_C_BeachAveSeawall@1000beach	SF LR Processed By: Yuhui L	Cloudy	49.2772160,-123.1361523	Pedestrian Pedestrian	From East	Ped Path	10.10	8	360	351	10
9/11/2022	7:00:00 AM	CS_C_BeachAveSeawall@1000beach	SF LR Processed By: Yuhui L	Cloudy	49.2772160,-123.1361523	Pedestrian Pedestrian	From East	Ped Path	10.15	16	349	332	17
9/11/2022	7:00:00 AM	CS_C_BeachAveSeawall@1000beach	SF LR Processed By: Yuhui L	Cloudy	49.2772160,-123.1361523	Pedestrian Pedestrian	From East	Ped Path	10.20	13	357	340	17
9/11/2022	7:00:00 AM	CS_C_BeachAveSeawall@1000beach	SF LR Processed By: Yuhui L	Cloudy	49.2772160,-123.1361523	Pedestrian Pedestrian	From East	Ped Path	10.25	7	353	333	20
9/11/2022	7:00:00 AM	CS_C_BeachAveSeawall@1000beach	SF LR Processed By: Yuhui L	Cloudy	49.2772160,-123.1361523	Pedestrian Pedestrian	From East	Ped Path	10.30	3	371	351	20
9/11/2022	7:00:00 AM	CS_C_BeachAveSeawall@1000beach	SF LR Processed By: Yuhui L	Cloudy	49.2772160,-123.1361523	Pedestrian Pedestrian	From East	Ped Path	10.35	13	405	380	25
9/11/2022	7:00:00 AM	CS_C_BeachAveSeawall@1000beach	SF LR Processed By: Yuhui L	Cloudy	49.2772160,-123.1361523	Pedestrian Pedestrian	From East	Ped Path	10.40	8	390	365	20
9/11/2022	7:00:00 AM	CS_C_BeachAveSeawall@1000beach	SF LR Processed By: Yuhui L	Cloudy	49.2772160,-123.1361523	Pedestrian Pedestrian	From East	Ped Path	10.45	13	407	381	26
9/11/2022	7:00:00 AM	CS_C_BeachAveSeawall@1000beach	SF LR Processed By: Yuhui L	Cloudy	49.2772160,-123.1361523	Pedestrian Pedestrian	From East	Ped Path	10.50	21	419	392	27
9/11/2022	7:00:00 AM	CS_C_BeachAveSeawall@1000beach	SF LR Processed By: Yuhui L	Cloudy	49.2772160,-123.1361523	Pedestrian Pedestrian	From East	Ped Path	10.55	8	415	387	41
9/11/2022	7:00:00 AM	CS_C_BeachAveSeawall@1000beach	SF LR Processed By: Yuhui L	Cloudy	49.2772160,-123.1361523	Pedestrian Pedestrian	From East	Ped Path	11.00	7	407	378	20
9/11/2022	7:00:00 AM	CS_C_BeachAveSeawall@1000beach	SF LR Processed By: Yuhui L	Cloudy	49.2772160,-123.1361523	Pedestrian Pedestrian	From East	Ped Path	11.05	15	421	393	27
9/11/2022	7:00:00 AM	CS_C_BeachAveSeawall@1000beach	SF LR Processed By: Yuhui L	Cloudy	49.2772160,-123.1361523	Pedestrian Pedestrian	From East	Ped Path	11.10	7	402	376	26
9/11/2022	7:00:00 AM	CS_C_BeachAveSeawall@1000beach	SF LR Processed By: Yuhui L	Cloudy	49.2772160,-123.1361523	Pedestrian Pedestrian	From East	Ped Path	11.15	12	415	391	24
9/11/2022	7:00:00 AM	CS_C_BeachAveSeawall@1000beach	SF LR Processed By: Yuhui L	Cloudy	49.2772160,-123.1361523	Pedestrian Pedestrian	From East	Ped Path	11.20	21	423	386	41
9/11/2022	7:00:00 AM	CS_C_BeachAveSeawall@1000beach	SF LR Processed By: Yuhui L	Cloudy	49.2772160,-123.1361523	Pedestrian Pedestrian	From East	Ped Path	11.25	15	409	386	23
9/11/2022	7:00:00 AM	CS_C_BeachAveSeawall@1000beach	SF LR Processed By: Yuhui L	Cloudy	49.2772160,-123.1361523	Pedestrian Pedestrian	From East	Ped Path	11.30	13	405	381	24
9/11/2022	7:00:00 AM	CS_C_BeachAveSeawall@1000beach	SF LR Processed By: Yuhui L	Cloudy	49.2772160,-123.1361523	Pedestrian Pedestrian	From East	Ped Path	11.35	15	403	376	27
9/11/2022	7:00:00 AM	CS_C_BeachAveSeawall@1000beach	SF LR Processed By: Yuhui L	Cloudy	49.2772160,-123.1361523	Pedestrian Pedestrian	From East	Ped Path	11.40	15	404	380	20
9/11/2022	7:00:00 AM	CS_C_BeachAveSeawall@1000beach	SF LR Processed By: Yuhui L	Cloudy	49.2772160,-123.1361523	Pedestrian Pedestrian	From East	Ped Path	11.45	12	396	374	22
9/11/2022	7:00:00 AM	CS_C_BeachAveSeawall@1000beach	SF LR Processed By: Yuhui L	Cloudy	49.2772160,-123.1361523	Pedestrian Pedestrian	From East	Ped Path	11.50	6	389	368	21
9/11/2022	7:00:00 AM	CS_C_BeachAveSeawall@1000beach	SF LR Processed By: Yuhui L	Cloudy	49.2772160,-123.1361523	Pedestrian Pedestrian	From East	Ped Path	11.55	8	393	375	18
9/11/2022	7:00:00 AM	CS_C_BeachAveSeawall@1000beach	SF LR Processed By: Yuhui L	Cloudy	49.2772160,-123.1361523	Pedestrian Pedestrian	From East	Ped Path	12.00	16	402	388	40
9/11/2022	7:00:00 AM	CS_C_BeachAveSeawall@1000beach	SF LR Processed By: Yuhui L	Cloudy	49.2772160,-123.1361523	Pedestrian Pedestrian	From East	Ped Path	12.05	5	391	374	17
9/11/2022	7:00:00 AM	CS_C_BeachAveSeawall@1000beach	SF LR Processed By: Yuhui L	Cloudy	49.2772160,-123.1361523	Pedestrian Pedestrian	From East	Ped Path	12.10	22	427	407	20
9/11/2022	7:00:00 AM	CS_C_BeachAveSeawall@1000beach	SF LR Processed By: Yuhui L	Cloudy	49.2772160,-123.1361523	Pedestrian Pedestrian	From East	Ped Path	12.15	19	428	407	21
9/11/2022	7:00:00 AM	CS_C_BeachAveSeawall@1000beach	SF LR Processed By: Yuhui L	Cloudy	49.2772160,-123.1361523	Pedestrian Pedestrian	From East	Ped Path	12.20	21	441	420	21
9/11/2022	7:00:00 AM	CS_C_BeachAveSeawall@1000beach	SF LR Processed By: Yuhui L	Cloudy	49.2772160,-123.1361523	Pedestrian Pedestrian	From East	Ped Path	12.25	16	444	422	22
9/11/2022	7:00:00 AM	CS_C_BeachAveSeawall@1000beach	SF LR Processed By: Yuhui L	Cloudy	49.2772160,-123.1361523	Pedestrian Pedestrian	From East	Ped Path	12.30	9	446	425	25
9/11/2022	7:00:00 AM	CS_C_BeachAveSeawall@1000beach	SF LR Processed By: Yuhui L	Cloudy	49.2772160,-123.1361523	Pedestrian Pedestrian	From East	Ped Path	12.35	7	452	431	21
9/11/2022	7:00:00 AM	CS_C_BeachAveSeawall@1000beach	SF LR Processed By: Yuhui L	Cloudy	49.2772160,-123.1361523	Pedestrian Pedestrian	From East	Ped Path	12.40	6	450	427	23
9/11/2022	7:00:00 AM	CS_C_BeachAveSeawall@1000beach	SF LR Processed By: Yuhui L	Cloudy	49.2772160,-123.1361523	Pedestrian Pedestrian	From East	Ped Path	12.45	12	454	426	25
9/11/2022	7:00:00 AM	CS_C_BeachAveSeawall@1000beach	SF LR Processed By: Yuhui L	Cloudy	49.2772160,-123.1361523	Pedestrian Pedestrian	From East	Ped Path	12.50	18	464	438	36
9/11/2022	7:00:00 AM	CS_C_BeachAveSeawall@1000beach	SF LR Processed By: Yuhui L	Cloudy	49.2772160,-123.1361523	Pedestrian Pedestrian	From East	Ped Path	12.55	8	458	447	41
9/11/2022	7:00:00 AM	CS_C_BeachAveSeawall@1000beach	SF LR Processed By: Yuhui L	Cloudy	49.2772160,-123.1361523	Pedestrian Pedestrian	From East	Ped Path	13.00	11			



[illegible]



9/11/2022	7:00:00 AM	CSC_BeachAveSeawall@1000Beach	SF LR Processed By: Yuhui L	Cloudy	49.2772160,-123.1361523	Pedestrian Pedestrian	From East	Paths Total	18.40		203	PM Peak	196	PM Peak	7
9/11/2022	7:00:00 AM	CSC_BeachAveSeawall@1000Beach	SF LR Processed By: Yuhui L	Cloudy	49.2772160,-123.1361523	Pedestrian Pedestrian	From East	Paths Total	18.45	1	126	PM Peak	122	PM Peak	4
9/11/2022	7:00:00 AM	CSC_BeachAveSeawall@1000Beach	SF LR Processed By: Yuhui L	Cloudy	49.2772160,-123.1361523	Pedestrian Pedestrian	From East	Paths Total	18.50	1	70	PM Peak	66	PM Peak	4
9/11/2022	7:00:00 AM	CSC_BeachAveSeawall@1000Beach	SF LR Processed By: Yuhui L	Cloudy	49.2772160,-123.1361523	Pedestrian Pedestrian	From East	Paths Total	18.55	0	36	PM Peak	36	PM Peak	0
9/11/2022	7:00:00 AM	CSC_BeachAveSeawall@1000Beach	SF LR Processed By: Yuhui L	Cloudy	49.2772160,-123.1361523	Pedestrian Pedestrian	From West	Bike Path	7.00	0	19	PM Peak	19	PM Peak	1
9/11/2022	7:00:00 AM	CSC_BeachAveSeawall@1000Beach	SF LR Processed By: Yuhui L	Cloudy	49.2772160,-123.1361523	Pedestrian Pedestrian	From West	Bike Path	7.05	0	85		83		3
9/11/2022	7:00:00 AM	CSC_BeachAveSeawall@1000Beach	SF LR Processed By: Yuhui L	Cloudy	49.2772160,-123.1361523	Pedestrian Pedestrian	From West	Bike Path	7.10	0	86		83		2
9/11/2022	7:00:00 AM	CSC_BeachAveSeawall@1000Beach	SF LR Processed By: Yuhui L	Cloudy	49.2772160,-123.1361523	Pedestrian Pedestrian	From West	Bike Path	7.15	0	91		89		2
9/11/2022	7:00:00 AM	CSC_BeachAveSeawall@1000Beach	SF LR Processed By: Yuhui L	Cloudy	49.2772160,-123.1361523	Pedestrian Pedestrian	From West	Bike Path	7.20	0	101		105		3
9/11/2022	7:00:00 AM	CSC_BeachAveSeawall@1000Beach	SF LR Processed By: Yuhui L	Cloudy	49.2772160,-123.1361523	Pedestrian Pedestrian	From West	Bike Path	7.25	0	123		118		1
9/11/2022	7:00:00 AM	CSC_BeachAveSeawall@1000Beach	SF LR Processed By: Yuhui L	Cloudy	49.2772160,-123.1361523	Pedestrian Pedestrian	From West	Bike Path	7.30	1	135		130		5 AM Peak
9/11/2022	7:00:00 AM	CSC_BeachAveSeawall@1000Beach	SF LR Processed By: Yuhui L	Cloudy	49.2772160,-123.1361523	Pedestrian Pedestrian	From West	Bike Path	7.35	0	138		133		5 AM Peak
9/11/2022	7:00:00 AM	CSC_BeachAveSeawall@1000Beach	SF LR Processed By: Yuhui L	Cloudy	49.2772160,-123.1361523	Pedestrian Pedestrian	From West	Bike Path	7.40	0	146		141		5 AM Peak
9/11/2022	7:00:00 AM	CSC_BeachAveSeawall@1000Beach	SF LR Processed By: Yuhui L	Cloudy	49.2772160,-123.1361523	Pedestrian Pedestrian	From West	Bike Path	7.45	0	151		146		5 AM Peak
9/11/2022	7:00:00 AM	CSC_BeachAveSeawall@1000Beach	SF LR Processed By: Yuhui L	Cloudy	49.2772160,-123.1361523	Pedestrian Pedestrian	From West	Bike Path	7.50	2	163		158		5 AM Peak
9/11/2022	7:00:00 AM	CSC_BeachAveSeawall@1000Beach	SF LR Processed By: Yuhui L	Cloudy	49.2772160,-123.1361523	Pedestrian Pedestrian	From West	Bike Path	7.55	2	167		162		5 AM Peak
9/11/2022	7:00:00 AM	CSC_BeachAveSeawall@1000Beach	SF LR Processed By: Yuhui L	Cloudy	49.2772160,-123.1361523	Pedestrian Pedestrian	From West	Bike Path	8.00	0	173	AM Peak	169	AM Peak	4 AM Peak
9/11/2022	7:00:00 AM	CSC_BeachAveSeawall@1000Beach	SF LR Processed By: Yuhui L	Cloudy	49.2772160,-123.1361523	Pedestrian Pedestrian	From West	Bike Path	8.05	0	176	AM Peak	171	AM Peak	5 AM Peak
9/11/2022	7:00:00 AM	CSC_BeachAveSeawall@1000Beach	SF LR Processed By: Yuhui L	Cloudy	49.2772160,-123.1361523	Pedestrian Pedestrian	From West	Bike Path	8.10	0	181	AM Peak	178	AM Peak	5 AM Peak
9/11/2022	7:00:00 AM	CSC_BeachAveSeawall@1000Beach	SF LR Processed By: Yuhui L	Cloudy	49.2772160,-123.1361523	Pedestrian Pedestrian	From West	Bike Path	8.15	0	186	AM Peak	186	AM Peak	10 AM Peak
9/11/2022	7:00:00 AM	CSC_BeachAveSeawall@1000Beach	SF LR Processed By: Yuhui L	Cloudy	49.2772160,-123.1361523	Pedestrian Pedestrian	From West	Bike Path	8.20	0	194	AM Peak	185	AM Peak	9 AM Peak
9/11/2022	7:00:00 AM	CSC_BeachAveSeawall@1000Beach	SF LR Processed By: Yuhui L	Cloudy	49.2772160,-123.1361523	Pedestrian Pedestrian	From West	Bike Path	8.25	4	196	AM Peak	188	AM Peak	8 AM Peak
9/11/2022	7:00:00 AM	CSC_BeachAveSeawall@1000Beach	SF LR Processed By: Yuhui L	Cloudy	49.2772160,-123.1361523	Pedestrian Pedestrian	From West	Bike Path	8.30	0	199	AM Peak	191	AM Peak	
9/11/2022	7:00:00 AM	CSC_BeachAveSeawall@1000Beach	SF LR Processed By: Yuhui L	Cloudy	49.2772160,-123.1361523	Pedestrian Pedestrian	From West	Bike Path	8.35	1	220	AM Peak	213	AM Peak	7
9/11/2022	7:00:00 AM	CSC_BeachAveSeawall@1000Beach	SF LR Processed By: Yuhui L	Cloudy	49.2772160,-123.1361523	Pedestrian Pedestrian	From West	Bike Path	8.40	0	224	AM Peak	214	AM Peak	10
9/11/2022	7:00:00 AM	CSC_BeachAveSeawall@1000Beach	SF LR Processed By: Yuhui L	Cloudy	49.2772160,-123.1361523	Pedestrian Pedestrian	From West	Bike Path	8.45	3	225	AM Peak	215	AM Peak	10
9/11/2022	7:00:00 AM	CSC_BeachAveSeawall@1000Beach	SF LR Processed By: Yuhui L	Cloudy	49.2772160,-123.1361523	Pedestrian Pedestrian	From West	Bike Path	8.50	1	223	AM Peak	213	AM Peak	10
9/11/2022	7:00:00 AM	CSC_BeachAveSeawall@1000Beach	SF LR Processed By: Yuhui L	Cloudy	49.2772160,-123.1361523	Pedestrian Pedestrian	From West	Bike Path	8.55	0	211	AM Peak	211	AM Peak	
9/11/2022	7:00:00 AM	CSC_BeachAveSeawall@1000Beach	SF LR Processed By: Yuhui L	Cloudy	49.2772160,-123.1361523	Pedestrian Pedestrian	From West	Bike Path	8.60	0	255		244		11
9/11/2022	7:00:00 AM	CSC_BeachAveSeawall@1000Beach	SF LR Processed By: Yuhui L	Cloudy	49.2772160,-123.1361523	Pedestrian Pedestrian	From West	Bike Path	9.05	0	272		262		10
9/11/2022	7:00:00 AM	CSC_BeachAveSeawall@1000Beach	SF LR Processed By: Yuhui L	Cloudy	49.2772160,-123.1361523	Pedestrian Pedestrian	From West	Bike Path	9.10	2	287		282		5
9/11/2022	7:00:00 AM	CSC_BeachAveSeawall@1000Beach	SF LR Processed By: Yuhui L	Cloudy	49.2772160,-123.1361523	Pedestrian Pedestrian	From West	Bike Path	9.15	4	309		304		4
9/11/2022	7:00:00 AM	CSC_BeachAveSeawall@1000Beach	SF LR Processed By: Yuhui L	Cloudy	49.2772160,-123.1361523	Pedestrian Pedestrian	From West	Bike Path	9.20	2	324		320		4
9/11/2022	7:00:00 AM	CSC_BeachAveSeawall@1000Beach	SF LR Processed By: Yuhui L	Cloudy	49.2772160,-123.1361523	Pedestrian Pedestrian	From West	Bike Path	9.25	0	342		336		6
9/11/2022	7:00:00 AM	CSC_BeachAveSeawall@1000Beach	SF LR Processed By: Yuhui L	Cloudy	49.2772160,-123.1361523	Pedestrian Pedestrian	From West	Bike Path	9.30	2	352		346		6
9/11/2022	7:00:00 AM	CSC_BeachAveSeawall@1000Beach	SF LR Processed By: Yuhui L	Cloudy	49.2772160,-123.1361523	Pedestrian Pedestrian	From West	Bike Path	9.35	0	345		339		6
9/11/2022	7:00:00 AM	CSC_BeachAveSeawall@1000Beach	SF LR Processed By: Yuhui L	Cloudy	49.2772160,-123.1361523	Pedestrian Pedestrian	From West	Bike Path	9.40	0	351		347		5
9/11/2022	7:00:00 AM	CSC_BeachAveSeawall@1000Beach	SF LR Processed By: Yuhui L	Cloudy	49.2772160,-123.1361523	Pedestrian Pedestrian	From West	Bike Path	9.45	0	353		348		5
9/11/2022	7:00:00 AM	CSC_BeachAveSeawall@1000Beach	SF LR Processed By: Yuhui L	Cloudy	49.2772160,-123.1361523	Pedestrian Pedestrian	From West	Bike Path	9.50	0	364		357		7
9/11/2022	7:00:00 AM	CSC_BeachAveSeawall@1000Beach	SF LR Processed By: Yuhui L	Cloudy	49.2772160,-123.1361523	Pedestrian Pedestrian	From West	Bike Path	9.55	0	377		369		8
9/11/2022	7:00:00 AM	CSC_BeachAveSeawall@1000Beach	SF LR Processed By: Yuhui L	Cloudy	49.2772160,-123.1361523	Pedestrian Pedestrian	From West	Bike Path	10.00	0	401		395		11
9/11/2022	7:00:00 AM	CSC_BeachAveSeawall@1000Beach	SF LR Processed By: Yuhui L	Cloudy	49.2772160,-123.1361523	Pedestrian Pedestrian	From West	Bike Path	10.05	1	368		356		12
9/11/2022	7:00:00 AM	CSC_BeachAveSeawall@1000Beach	SF LR Processed By: Yuhui L	Cloudy	49.2772160,-123.1361523	Pedestrian Pedestrian	From West	Bike Path	10.10	4	365		351		14
9/11/2022	7:00:00 AM	CSC_BeachAveSeawall@1000Beach	SF LR Processed By: Yuhui L	Cloudy	49.2772160,-123.1361523	Pedestrian Pedestrian	From West	Bike Path	10.15	3	349		332		17
9/11/2022	7:00:00 AM	CSC_BeachAveSeawall@1000Beach	SF LR Processed By: Yuhui L	Cloudy	49.2772160,-123.1361523	Pedestrian Pedestrian	From West	Bike Path	10.20	0	357		340		17
9/11/2022	7:00:00 AM	CSC_BeachAveSeawall@1000Beach	SF LR Processed By: Yuhui L	Cloudy	49.2772160,-123.1361523	Pedestrian Pedestrian	From West	Bike Path	10.25	4	353		343		13
9/11/2022	7:00:00 AM	CSC_BeachAveSeawall@1000Beach	SF LR Processed By: Yuhui L	Cloudy	49.2772160,-123.1361523	Pedestrian Pedestrian	From West	Bike Path	10.30	2	371		351		20
9/11/2022	7:00:00 AM	CSC_BeachAveSeawall@1000Beach	SF LR Processed By: Yuhui L	Cloudy	49.2772160,-123.1361523	Pedestrian Pedestrian	From West	Bike Path	10.35	0	382		360		22
9/11/2022	7:00:00 AM	CSC_BeachAveSeawall@1000Beach	SF LR Processed By: Yuhui L	Cloudy	49.2772160,-123.1361523	Pedestrian Pedestrian	From West	Bike Path	10.40	0	390		365		25
9/11/2022	7:00:00 AM	CSC_BeachAveSeawall@1000Beach	SF LR Processed By: Yuhui L	Cloudy	49.2772160,-123.1361523	Pedestrian Pedestrian	From West	Bike Path	10.45	4	407		381		27
9/11/2022	7:00:00 AM	CSC_BeachAveSeawall@1000Beach	SF LR Processed By: Yuhui L	Cloudy	49.2772160,-123.1361523	Pedestrian Pedestrian	From West	Bike Path	10.50	3	419		392		27
9/11/2022	7:00:00 AM	CSC_BeachAveSeawall@1000Beach	SF LR Processed By: Yuhui L	Cloudy	49.2772160,-123.1361523	Pedestrian Pedestrian	From West	Bike Path	10.55	1	416		387		29
9/11/2022	7:00:00 AM	CSC_BeachAveSeawall@1000Beach	SF LR Processed By: Yuhui L	Cloudy	49.2772160,-123.1361523	Pedestrian Pedestrian	From West	Bike Path	11.00	0	407		378		29
9/11/2022	7:00:00 AM	CSC_BeachAveSeawall@1000Beach	SF LR Processed By: Yuhui L	Cloudy	49.2772160,-123.1361523	Pedestrian Pedestrian	From West	Bike Path	11.05	0	421		393		28
9/11/2022	7:00:00 AM	CSC_BeachAveSeawall@1000Beach	SF LR Processed By: Yuhui L	Cloudy	49.2772160,-123.1361523	Pedestrian Pedestrian	From West	Bike Path	11.10	2	403		376		26
9/11/2022	7:00:00 AM	CSC_BeachAveSeawall@1000Beach	SF LR Processed By: Yuhui L	Cloudy	49.2772160,-123.1361523	Pedestrian Pedestrian	From West	Bike Path	11.15	2	415		391		24
9/11/2022	7:00:00 AM	CSC_BeachAveSeawall@1000Beach	SF LR Processed By: Yuhui L	Cloudy	49.2772160,-123.1361523	Pedestrian Pedestrian	From West	Bike Path	11.20	0	413		385		28
9/11/2022	7:00:00 AM	CSC_BeachAveSeawall@1000Beach	SF LR Processed By: Yuhui L	Cloudy	49.2772160,-123.1361523	Pedestrian Pedestrian	From West	Bike Path	11.25	0	409		386		23
9/11/2022	7:00:00 AM	CSC_BeachAveSeawall@1000Beach	SF LR Processed By: Yuhui L	Cloudy	49.2772160,-123.1361523	Pedestrian Pedestrian	From West	Bike Path	11.30	0	402		381		24
9/11/2022	7:00:00 AM	CSC_BeachAveSeawall@1000Beach	SF LR Processed By: Yuhui L	Cloudy	49.2772160,-123.1361523	Pedestrian Pedestrian	From West	Bike Path	11.35	4	403		376		27
9/11/2022	7:00:00 AM	CSC_BeachAveSeawall@1000Beach	SF LR Processed By: Yuhui L	Cloudy	49.2772160,-123.1361523	Pedestrian Pedestrian	From West	Bike Path	11.40	0	404		380		24
9/11/2022	7:00:00 AM	CSC_BeachAveSeawall@1000Beach	SF LR Processed By: Yuhui L	Cloudy	49.2772160,-123.1361523	Pedestrian Pedestrian	From West	Bike Path	11.45	1	396		374		22
9/11/2022	7:00:00 AM	CSC_BeachAveSeawall@1000Beach	SF LR Processed By: Yuhui L	Cloudy	49.2772160,-123.1361523	Pedestrian Pedestrian	From West	Bike Path	11.50	5	389		368		21
9/11/2022	7:00:00 AM	CSC_BeachAveSeawall@1000Beach	SF LR Processed By: Yuhui L	Cloudy	49.2772160,-123.1361523	Pedestrian Pedestrian	From West	Bike Path	11.55	1	375		351		17
9/11/2022	7:00:00 AM	CSC_BeachAveSeawall@1000Beach	SF LR Processed By: Yuhui L	Cloudy	49.2772160,-123.1361523	Pedestrian Pedestrian	From West	Bike Path	12.00	4	402		388		14
9/11/2022	7:00:00 AM	CSC_BeachAveSeawall@1000Beach	SF LR Processed By: Yuhui L	Cloudy	49.2772160,-123.1361523	Pedestrian Pedestrian	From West	Bike Path	12.05	0	391		374		17
9/11/2022	7:00:00 AM	CSC_BeachAveSeawall@1000Beach	SF LR Processed By: Yuhui L	Cloudy	49.2772160,-123.1361523	Pedestrian Pedestrian	From West	Bike Path	12.10	0	427		407		20
9/11/2022	7:00:00 AM	CSC_BeachAveSeawall@1000Beach	SF LR Processed By: Yuhui L	Cloudy	49.2772160,-123.1361523	Pedestrian Pedestrian	From West	Bike Path	12.15	0	428		407		21
9/11/2022	7:00:00 AM	CSC_BeachAveSeawall@1000Beach	SF LR Processed By: Yuhui L	Cloudy	49.2772160,-123.1361523	Pedestrian Pedestrian	From West	Bike Path	12.20	0	441		420		21
9/11/2022	7:00:00 AM	CSC_BeachAveSeawall@1000Beach	SF LR Processed By: Yuhui L	Cloudy	49.2772160,-123.1361523	Pedestrian Pedestrian	From West	Bike Path	12.25	0	444		422		22
9/11/2022	7:00:00 AM	CSC_BeachAveSeawall@1000Beach	SF LR Processed By: Yuhui L	Cloudy	49.2772160,-123.1361523	Pedestrian Pedestrian	From West	Bike Path	12.30	3	446		425		21
9/11/2022	7:00:00 AM	CSC_BeachAveSeawall@1000Beach	SF LR Processed By: Yuhui L	Cloudy	49.2772160,-123.1361523	Pedestrian Pedestrian	From West	Bike Path	12.35						



9/11/2022	7:00:00 AM	CS_C_BeachAveSeawall@1000beach	SF LR Processed By: Yuhui L	Cloudy	49.2772160,-123.1361523	Pedestrian Pedestrian	From West	Bike Path	18:35	0	234	PM Peak	226	PM Peak	8
9/11/2022	7:00:00 AM	CS_C_BeachAveSeawall@1000beach	SF LR Processed By: Yuhui L	Cloudy	49.2772160,-123.1361523	Pedestrian Pedestrian	From West	Bike Path	18:40	0	203	PM Peak	196	PM Peak	7
9/11/2022	7:00:00 AM	CS_C_BeachAveSeawall@1000beach	SF LR Processed By: Yuhui L	Cloudy	49.2772160,-123.1361523	Pedestrian Pedestrian	From West	Bike Path	18:45	3	126	PM Peak	122	PM Peak	4
9/11/2022	7:00:00 AM	CS_C_BeachAveSeawall@1000beach	SF LR Processed By: Yuhui L	Cloudy	49.2772160,-123.1361523	Pedestrian Pedestrian	From West	Bike Path	18:50	1	70	PM Peak	66	PM Peak	4
9/11/2022	7:00:00 AM	CS_C_BeachAveSeawall@1000beach	SF LR Processed By: Yuhui L	Cloudy	49.2772160,-123.1361523	Pedestrian Pedestrian	From West	Bike Path	18:55	0	36	PM Peak	36	PM Peak	4
9/11/2022	7:00:00 AM	CS_C_BeachAveSeawall@1000beach	SF LR Processed By: Yuhui L	Cloudy	49.2772160,-123.1361523	Pedestrian Pedestrian	From West	Ped Path	7:00	0	76		73		3
9/11/2022	7:00:00 AM	CS_C_BeachAveSeawall@1000beach	SF LR Processed By: Yuhui L	Cloudy	49.2772160,-123.1361523	Pedestrian Pedestrian	From West	Ped Path	7:05	2	86		83		3
9/11/2022	7:00:00 AM	CS_C_BeachAveSeawall@1000beach	SF LR Processed By: Yuhui L	Cloudy	49.2772160,-123.1361523	Pedestrian Pedestrian	From West	Ped Path	7:10	1	85		83		2
9/11/2022	7:00:00 AM	CS_C_BeachAveSeawall@1000beach	SF LR Processed By: Yuhui L	Cloudy	49.2772160,-123.1361523	Pedestrian Pedestrian	From West	Ped Path	7:15	1	108		89		2
9/11/2022	7:00:00 AM	CS_C_BeachAveSeawall@1000beach	SF LR Processed By: Yuhui L	Cloudy	49.2772160,-123.1361523	Pedestrian Pedestrian	From West	Ped Path	7:20	1	108		100		1
9/11/2022	7:00:00 AM	CS_C_BeachAveSeawall@1000beach	SF LR Processed By: Yuhui L	Cloudy	49.2772160,-123.1361523	Pedestrian Pedestrian	From West	Ped Path	7:25	0	123		119		0
9/11/2022	7:00:00 AM	CS_C_BeachAveSeawall@1000beach	SF LR Processed By: Yuhui L	Cloudy	49.2772160,-123.1361523	Pedestrian Pedestrian	From West	Ped Path	7:30	2	135		130		5 AM Peak
9/11/2022	7:00:00 AM	CS_C_BeachAveSeawall@1000beach	SF LR Processed By: Yuhui L	Cloudy	49.2772160,-123.1361523	Pedestrian Pedestrian	From West	Ped Path	7:35	3	158		133		5 AM Peak
9/11/2022	7:00:00 AM	CS_C_BeachAveSeawall@1000beach	SF LR Processed By: Yuhui L	Cloudy	49.2772160,-123.1361523	Pedestrian Pedestrian	From West	Ped Path	7:40	3	146		141		5 AM Peak
9/11/2022	7:00:00 AM	CS_C_BeachAveSeawall@1000beach	SF LR Processed By: Yuhui L	Cloudy	49.2772160,-123.1361523	Pedestrian Pedestrian	From West	Ped Path	7:45	4	151		146		5 AM Peak
9/11/2022	7:00:00 AM	CS_C_BeachAveSeawall@1000beach	SF LR Processed By: Yuhui L	Cloudy	49.2772160,-123.1361523	Pedestrian Pedestrian	From West	Ped Path	7:50	5	163		158		5 AM Peak
9/11/2022	7:00:00 AM	CS_C_BeachAveSeawall@1000beach	SF LR Processed By: Yuhui L	Cloudy	49.2772160,-123.1361523	Pedestrian Pedestrian	From West	Ped Path	7:55	0	167		162		5 AM Peak
9/11/2022	7:00:00 AM	CS_C_BeachAveSeawall@1000beach	SF LR Processed By: Yuhui L	Cloudy	49.2772160,-123.1361523	Pedestrian Pedestrian	From West	Ped Path	8:00	2	173	AM Peak	169	AM Peak	4 AM Peak
9/11/2022	7:00:00 AM	CS_C_BeachAveSeawall@1000beach	SF LR Processed By: Yuhui L	Cloudy	49.2772160,-123.1361523	Pedestrian Pedestrian	From West	Ped Path	8:05	1	176	AM Peak	171	AM Peak	4 AM Peak
9/11/2022	7:00:00 AM	CS_C_BeachAveSeawall@1000beach	SF LR Processed By: Yuhui L	Cloudy	49.2772160,-123.1361523	Pedestrian Pedestrian	From West	Ped Path	8:10	2	187	AM Peak	178	AM Peak	9 AM Peak
9/11/2022	7:00:00 AM	CS_C_BeachAveSeawall@1000beach	SF LR Processed By: Yuhui L	Cloudy	49.2772160,-123.1361523	Pedestrian Pedestrian	From West	Ped Path	8:15	2	196	AM Peak	186	AM Peak	9 AM Peak
9/11/2022	7:00:00 AM	CS_C_BeachAveSeawall@1000beach	SF LR Processed By: Yuhui L	Cloudy	49.2772160,-123.1361523	Pedestrian Pedestrian	From West	Ped Path	8:20	9	194	AM Peak	185	AM Peak	10 AM Peak
9/11/2022	7:00:00 AM	CS_C_BeachAveSeawall@1000beach	SF LR Processed By: Yuhui L	Cloudy	49.2772160,-123.1361523	Pedestrian Pedestrian	From West	Ped Path	8:25	5	196	AM Peak	188	AM Peak	9 AM Peak
9/11/2022	7:00:00 AM	CS_C_BeachAveSeawall@1000beach	SF LR Processed By: Yuhui L	Cloudy	49										



[illegible]



[illegible]



9/11/2022	7:00:00 AM	CS_C_BeachAveSeawall@1000beach	SF LR Processed By: Yushi L	Cloudy	49.2772160,-123.1361523	Bike	BikeMM	From East	Bike Path	18:20	3	370 PM Peak	354 PM Peak	16 PM Peak
9/11/2022	7:00:00 AM	CS_C_BeachAveSeawall@1000beach	SF LR Processed By: Yushi L	Cloudy	49.2772160,-123.1361523	Bike	BikeMM	From East	Bike Path	18:25	0	331 PM Peak	321 PM Peak	
9/11/2022	7:00:00 AM	CS_C_BeachAveSeawall@1000beach	SF LR Processed By: Yushi L	Cloudy	49.2772160,-123.1361523	Bike	BikeMM	From East	Bike Path	18:30	1	286 PM Peak	276 PM Peak	10
9/11/2022	7:00:00 AM	CS_C_BeachAveSeawall@1000beach	SF LR Processed By: Yushi L	Cloudy	49.2772160,-123.1361523	Bike	BikeMM	From East	Bike Path	18:35	0	234 PM Peak	226 PM Peak	8
9/11/2022	7:00:00 AM	CS_C_BeachAveSeawall@1000beach	SF LR Processed By: Yushi L	Cloudy	49.2772160,-123.1361523	Bike	BikeMM	From East	Bike Path	18:40	2	203 PM Peak	196 PM Peak	
9/11/2022	7:00:00 AM	CS_C_BeachAveSeawall@1000beach	SF LR Processed By: Yushi L	Cloudy	49.2772160,-123.1361523	Bike	BikeMM	From East	Bike Path	18:45	0	126 PM Peak	122 PM Peak	4
9/11/2022	7:00:00 AM	CS_C_BeachAveSeawall@1000beach	SF LR Processed By: Yushi L	Cloudy	49.2772160,-123.1361523	Bike	BikeMM	From East	Bike Path	18:50	1	70 PM Peak	66 PM Peak	4
9/11/2022	7:00:00 AM	CS_C_BeachAveSeawall@1000beach	SF LR Processed By: Yushi L	Cloudy	49.2772160,-123.1361523	Bike	BikeMM	From East	Bike Path	18:55	0	36 PM Peak	36 PM Peak	0
9/11/2022	7:00:00 AM	CS_C_BeachAveSeawall@1000beach	SF LR Processed By: Yushi L	Cloudy	49.2772160,-123.1361523	Bike	BikeMM	From East	Ped Path	7:00	0	76	73	3
9/11/2022	7:00:00 AM	CS_C_BeachAveSeawall@1000beach	SF LR Processed By: Yushi L	Cloudy	49.2772160,-123.1361523	Bike	BikeMM	From East	Ped Path	7:05	0	85	83	0
9/11/2022	7:00:00 AM	CS_C_BeachAveSeawall@1000beach	SF LR Processed By: Yushi L	Cloudy	49.2772160,-123.1361523	Bike	BikeMM	From East	Ped Path	7:10	0	85	83	2
9/11/2022	7:00:00 AM	CS_C_BeachAveSeawall@1000beach	SF LR Processed By: Yushi L	Cloudy	49.2772160,-123.1361523	Bike	BikeMM	From East	Ped Path	7:15	0	91	89	2
9/11/2022	7:00:00 AM	CS_C_BeachAveSeawall@1000beach	SF LR Processed By: Yushi L	Cloudy	49.2772160,-123.1361523	Bike	BikeMM	From East	Ped Path	7:20	0	108	105	3
9/11/2022	7:00:00 AM	CS_C_BeachAveSeawall@1000beach	SF LR Processed By: Yushi L	Cloudy	49.2772160,-123.1361523	Bike	BikeMM	From East	Ped Path	7:25	0	123	119	4
9/11/2022	7:00:00 AM	CS_C_BeachAveSeawall@1000beach	SF LR Processed By: Yushi L	Cloudy	49.2772160,-123.1361523	Bike	BikeMM	From East	Ped Path	7:30	0	135	133	5 AM Peak
9/11/2022	7:00:00 AM	CS_C_BeachAveSeawall@1000beach	SF LR Processed By: Yushi L	Cloudy	49.2772160,-123.1361523	Bike	BikeMM	From East	Ped Path	7:35	0	138	133	5 AM Peak
9/11/2022	7:00:00 AM	CS_C_BeachAveSeawall@1000beach	SF LR Processed By: Yushi L	Cloudy	49.2772160,-123.1361523	Bike	BikeMM	From East	Ped Path	7:40	0	146	141	5 AM Peak
9/11/2022	7:00:00 AM	CS_C_BeachAveSeawall@1000beach	SF LR Processed By: Yushi L	Cloudy	49.2772160,-123.1361523	Bike	BikeMM	From East	Ped Path	7:45	0	151	146	5 AM Peak
9/11/2022	7:00:00 AM	CS_C_BeachAveSeawall@1000beach	SF LR Processed By: Yushi L	Cloudy	49.2772160,-123.1361523	Bike	BikeMM	From East	Ped Path	7:50	0	163	158	5 AM Peak
9/11/2022	7:00:00 AM	CS_C_BeachAveSeawall@1000beach	SF LR Processed By: Yushi L	Cloudy	49.2772160,-123.1361523	Bike	BikeMM	From East	Ped Path	7:55	0	167	162	5 AM Peak
9/11/2022	7:00:00 AM	CS_C_BeachAveSeawall@1000beach	SF LR Processed By: Yushi L	Cloudy	49.2772160,-123.1361523	Bike	BikeMM	From East	Ped Path	8:00	0	173 AM Peak	169 AM Peak	4 AM Peak
9/11/2022	7:00:00 AM	CS_C_BeachAveSeawall@1000beach	SF LR Processed By: Yushi L	Cloudy	49.2772160,-123.1361523	Bike	BikeMM	From East	Ped Path	8:05	0	176 AM Peak	171 AM Peak	5 AM Peak
9/11/2022	7:00:00 AM	CS_C_BeachAveSeawall@1000beach	SF LR Processed By: Yushi L	Cloudy	49.2772160,-123.1361523	Bike	BikeMM	From East	Ped Path	8:10	0	181 AM Peak	178 AM Peak	5 AM Peak
9/11/2022	7:00:00 AM	CS_C_BeachAveSeawall@1000beach	SF LR Processed By: Yushi L	Cloudy	49.2772160,-123.1361523	Bike	BikeMM	From East	Ped Path	8:15	0	196 AM Peak	186 AM Peak	10 AM Peak
9/11/2022	7:00:00 AM	CS_C_BeachAveSeawall@1000beach	SF LR Processed By: Yushi L	Cloudy	49.2772160,-123.13615									



9/11/2022	7:00:00 AM	CS_C_BeachAveSeawall@1000beach	SF LR Processed By: Yushi L	Cloudy	49.2772160,-123.1361523	Bike	BikeMM	From East	Ped Path	18.15	0	429	PM Peak	408	PM Peak	21	PM Peak
9/11/2022	7:00:00 AM	CS_C_BeachAveSeawall@1000beach	SF LR Processed By: Yushi L	Cloudy	49.2772160,-123.1361523	Bike	BikeMM	From East	Ped Path	18.20	1	370	PM Peak	354	PM Peak		
9/11/2022	7:00:00 AM	CS_C_BeachAveSeawall@1000beach	SF LR Processed By: Yushi L	Cloudy	49.2772160,-123.1361523	Bike	BikeMM	From East	Ped Path	18.25	0	331	PM Peak	321	PM Peak		
9/11/2022	7:00:00 AM	CS_C_BeachAveSeawall@1000beach	SF LR Processed By: Yushi L	Cloudy	49.2772160,-123.1361523	Bike	BikeMM	From East	Ped Path	18.30	0	286	PM Peak	276	PM Peak		
9/11/2022	7:00:00 AM	CS_C_BeachAveSeawall@1000beach	SF LR Processed By: Yushi L	Cloudy	49.2772160,-123.1361523	Bike	BikeMM	From East	Ped Path	18.35	0	234	PM Peak	216	PM Peak		
9/11/2022	7:00:00 AM	CS_C_BeachAveSeawall@1000beach	SF LR Processed By: Yushi L	Cloudy	49.2772160,-123.1361523	Bike	BikeMM	From East	Ped Path	18.40	0	203	PM Peak	196	PM Peak		
9/11/2022	7:00:00 AM	CS_C_BeachAveSeawall@1000beach	SF LR Processed By: Yushi L	Cloudy	49.2772160,-123.1361523	Bike	BikeMM	From East	Ped Path	18.45	0	126	PM Peak	122	PM Peak		
9/11/2022	7:00:00 AM	CS_C_BeachAveSeawall@1000beach	SF LR Processed By: Yushi L	Cloudy	49.2772160,-123.1361523	Bike	BikeMM	From East	Ped Path	18.50	0	70	PM Peak	66	PM Peak		
9/11/2022	7:00:00 AM	CS_C_BeachAveSeawall@1000beach	SF LR Processed By: Yushi L	Cloudy	49.2772160,-123.1361523	Bike	BikeMM	From East	Ped Path	18.55	0	36	PM Peak	36	PM Peak		
9/11/2022	7:00:00 AM	CS_C_BeachAveSeawall@1000beach	SF LR Processed By: Yushi L	Cloudy	49.2772160,-123.1361523	Bike	BikeMM	From East	Paths Total	7.00		70		86			
9/11/2022	7:00:00 AM	CS_C_BeachAveSeawall@1000beach	SF LR Processed By: Yushi L	Cloudy	49.2772160,-123.1361523	Bike	BikeMM	From East	Paths Total	7.05		86		83			
9/11/2022	7:00:00 AM	CS_C_BeachAveSeawall@1000beach	SF LR Processed By: Yushi L	Cloudy	49.2772160,-123.1361523	Bike	BikeMM	From East	Paths Total	7.10		85		83			
9/11/2022	7:00:00 AM	CS_C_BeachAveSeawall@1000beach	SF LR Processed By: Yushi L	Cloudy	49.2772160,-123.1361523	Bike	BikeMM	From East	Paths Total	7.15		91		89			
9/11/2022	7:00:00 AM	CS_C_BeachAveSeawall@1000beach	SF LR Processed By: Yushi L	Cloudy	49.2772160,-123.1361523	Bike	BikeMM	From East	Paths Total	7.20		93		91			
9/11/2022	7:00:00 AM	CS_C_BeachAveSeawall@1000beach	SF LR Processed By: Yushi L	Cloudy	49.2772160,-123.1361523	Bike	BikeMM	From East	Paths Total	7.25		108		113			
9/11/2022	7:00:00 AM	CS_C_BeachAveSeawall@1000beach	SF LR Processed By: Yushi L	Cloudy	49.2772160,-123.1361523	Bike	BikeMM	From East	Paths Total	7.30		135		130			5 AM Peak
9/11/2022	7:00:00 AM	CS_C_BeachAveSeawall@1000beach	SF LR Processed By: Yushi L	Cloudy	49.2772160,-123.1361523	Bike	BikeMM	From East	Paths Total	7.35		138		133			5 AM Peak
9/11/2022	7:00:00 AM	CS_C_BeachAveSeawall@1000beach	SF LR Processed By: Yushi L	Cloudy	49.2772160,-123.1361523	Bike	BikeMM	From East	Paths Total	7.40		146		141			5 AM Peak
9/11/2022	7:00:00 AM	CS_C_BeachAveSeawall@1000beach	SF LR Processed By: Yushi L	Cloudy	49.2772160,-123.1361523	Bike	BikeMM	From East	Paths Total	7.45		151		145			5 AM Peak
9/11/2022	7:00:00 AM	CS_C_BeachAveSeawall@1000beach	SF LR Processed By: Yushi L	Cloudy	49.2772160,-123.1361523	Bike	BikeMM	From East	Paths Total	7.50		163		158			5 AM Peak
9/11/2022	7:00:00 AM	CS_C_BeachAveSeawall@1000beach	SF LR Processed By: Yushi L	Cloudy	49.2772160,-123.1361523	Bike	BikeMM	From East	Paths Total	7.55		167		162			5 AM Peak
9/11/2022	7:00:00 AM	CS_C_BeachAveSeawall@1000beach	SF LR Processed By: Yushi L	Cloudy	49.2772160,-123.1361523	Bike	BikeMM	From East	Paths Total	8.00		173	AM Peak	169	AM Peak		4 AM Peak
9/11/2022	7:00:00 AM	CS_C_BeachAveSeawall@1000beach	SF LR Processed By: Yushi L	Cloudy	49.2772160,-123.1361523	Bike	BikeMM	From East	Paths Total	8.05		176	AM Peak	171	AM Peak		5 AM Peak
9/11/2022	7:00:00 AM	CS_C_BeachAveSeawall@1000beach	SF LR Processed By: Yushi L	Cloudy	49.2772160,-123.1361523	Bike	BikeMM	From East	Paths Total	8.10		187	AM Peak	178	AM Peak		9 AM Peak
9/11/2022	7:00:00 AM	CS_C_BeachAveSeawall@1000beach	SF LR Processed By: Yushi L	Cloudy	49.2772160,-123.1361523	Bike	BikeMM	From East	Paths Total	8.15		196	AM Peak	186	AM Peak		10 AM Peak
9/11/2022	7:00:00 AM	CS_C_BeachAveSeawall@1000beach	SF LR Processed By: Yushi L	Cloudy	49.2772160,-123.1361523	Bike	BikeMM	From East	Paths Total	8.20		194	AM Peak	185	AM Peak		9 AM Peak
9/11/2022	7:00:00 AM	CS_C_BeachAveSeawall@1000beach	SF LR Processed By: Yushi L	Cloudy	49.2772160,-123.1361523	Bike	BikeMM	From East	Paths Total	8.25		196	AM Peak	188	AM Peak		8 AM Peak
9/11/2022	7:00:00 AM	CS_C_BeachAveSeawall@1000beach	SF LR Processed By: Yushi L	Cloudy	49.2772160,-123.1361523	Bike	BikeMM	From East	Paths Total	8.30		198	AM Peak	191	AM Peak		
9/11/2022	7:00:00 AM	CS_C_BeachAveSeawall@1000beach	SF LR Processed By: Yushi L	Cloudy	49.2772160,-123.1361523	Bike	BikeMM	From East	Paths Total	8.35		220	AM Peak	213	AM Peak		
9/11/2022	7:00:00 AM	CS_C_BeachAveSeawall@1000beach	SF LR Processed By: Yushi L	Cloudy	49.2772160,-123.1361523	Bike	BikeMM	From East	Paths Total	8.40		224	AM Peak	214	AM Peak		
9/11/2022	7:00:00 AM	CS_C_BeachAveSeawall@1000beach	SF LR Processed By: Yushi L	Cloudy	49.2772160,-123.1361523	Bike	BikeMM	From East	Paths Total	8.45		225	AM Peak	215	AM Peak		
9/11/2022	7:00:00 AM	CS_C_BeachAveSeawall@1000beach	SF LR Processed By: Yushi L	Cloudy	49.2772160,-123.1361523	Bike	BikeMM	From East	Paths Total	8.50		233	AM Peak	213	AM Peak		
9/11/2022	7:00:00 AM	CS_C_BeachAveSeawall@1000beach	SF LR Processed By: Yushi L	Cloudy	49.2772160,-123.1361523	Bike	BikeMM	From East	Paths Total	8.55		231	AM Peak	221	AM Peak		
9/11/2022	7:00:00 AM	CS_C_BeachAveSeawall@1000beach	SF LR Processed By: Yushi L	Cloudy	49.2772160,-123.1361523	Bike	BikeMM	From East	Paths Total	9.00		255		244			
9/11/2022	7:00:00 AM	CS_C_BeachAveSeawall@1000beach	SF LR Processed By: Yushi L	Cloudy	49.2772160,-123.1361523	Bike	BikeMM	From East	Paths Total	9.05		272		262			
9/11/2022	7:00:00 AM	CS_C_BeachAveSeawall@1000beach	SF LR Processed By: Yushi L	Cloudy	49.2772160,-123.1361523	Bike	BikeMM	From East	Paths Total	9.10		287		282			
9/11/2022	7:00:00 AM	CS_C_BeachAveSeawall@1000beach	SF LR Processed By: Yushi L	Cloudy	49.2772160,-123.1361523	Bike	BikeMM	From East	Paths Total	9.15		308		304			
9/11/2022	7:00:00 AM	CS_C_BeachAveSeawall@1000beach	SF LR Processed By: Yushi L	Cloudy	49.2772160,-123.1361523	Bike	BikeMM	From East	Paths Total	9.20		324		320			
9/11/2022	7:00:00 AM	CS_C_BeachAveSeawall@1000beach	SF LR Processed By: Yushi L	Cloudy	49.2772160,-123.1361523	Bike	BikeMM	From East	Paths Total	9.25		342		336			
9/11/2022	7:00:00 AM	CS_C_BeachAveSeawall@1000beach	SF LR Processed By: Yushi L	Cloudy	49.2772160,-123.1361523	Bike	BikeMM	From East	Paths Total	9.30		352		346			
9/11/2022	7:00:00 AM	CS_C_BeachAveSeawall@1000beach	SF LR Processed By: Yushi L	Cloudy	49.2772160,-123.1361523	Bike	BikeMM	From East	Paths Total	9.35		365		359			
9/11/2022	7:00:00 AM	CS_C_BeachAveSeawall@1000beach	SF LR Processed By: Yushi L	Cloudy	49.2772160,-123.1361523	Bike	BikeMM	From East	Paths Total	9.40		371		364			
9/11/2022	7:00:00 AM	CS_C_BeachAveSeawall@1000beach	SF LR Processed By: Yushi L	Cloudy	49.2772160,-123.1361523	Bike	BikeMM	From East	Paths Total	9.45		351		347			
9/11/2022	7:00:00 AM	CS_C_BeachAveSeawall@1000beach	SF LR Processed By: Yushi L	Cloudy	49.2772160,-123.1361523	Bike	BikeMM	From East	Paths Total	9.45		353		348			
9/11/2022	7:00:00 AM	CS_C_BeachAveSeawall@1000beach	SF LR Processed By: Yushi L	Cloudy	49.2772160,-123.1361523	Bike	BikeMM	From East	Paths Total	9.50		364		357			
9/11/2022	7:00:00 AM	CS_C_BeachAveSeawall@1000beach	SF LR Processed By: Yushi L	Cloudy	49.2772160,-123.1361523	Bike	BikeMM	From East	Paths Total	9.55		377		369			
9/11/2022	7:00:00 AM	CS_C_BeachAveSeawall@1000beach	SF LR Processed By: Yushi L	Cloudy	49.2772160,-123.1361523	Bike	BikeMM	From East	Paths Total	10.00		393		381			
9/11/2022	7:00:00 AM	CS_C_BeachAveSeawall@1000beach	SF LR Processed By: Yushi L	Cloudy	49.2772160,-123.1361523	Bike	BikeMM	From East	Paths Total	10.05		368		356			
9/11/2022	7:00:00 AM	CS_C_BeachAveSeawall@1000beach	SF LR Processed By: Yushi L	Cloudy	49.2772160,-123.1361523	Bike	BikeMM	From East	Paths Total	10.10		365		351			
9/11/2022	7:00:00 AM	CS_C_BeachAveSeawall@1000beach	SF LR Processed By: Yushi L	Cloudy	49.2772160,-123.1361523	Bike	BikeMM	From East	Paths Total	10.15		349		332			
9/11/2022	7:00:00 AM	CS_C_BeachAveSeawall@1000beach	SF LR Processed By: Yushi L	Cloudy	49.2772160,-123.1361523	Bike	BikeMM	From East	Paths Total	10.20		357		340			
9/11/2022	7:00:00 AM	CS_C_BeachAveSeawall@1000beach	SF LR Processed By: Yushi L	Cloudy	49.2772160,-123.1361523	Bike	BikeMM	From East	Paths Total	10.25		353		333			
9/11/2022	7:00:00 AM	CS_C_BeachAveSeawall@1000beach	SF LR Processed By: Yushi L	Cloudy	49.2772160,-123.1361523	Bike	BikeMM	From East	Paths Total	10.30		371		351			
9/11/2022	7:00:00 AM	CS_C_BeachAveSeawall@1000beach	SF LR Processed By: Yushi L	Cloudy	49.2772160,-123.1361523	Bike	BikeMM	From East	Paths Total	10.35		382		360			
9/11/2022	7:00:00 AM	CS_C_BeachAveSeawall@1000beach	SF LR Processed By: Yushi L	Cloudy	49.2772160,-123.1361523	Bike	BikeMM	From East	Paths Total	10.40		390		365			
9/11/2022	7:00:00 AM	CS_C_BeachAveSeawall@1000beach	SF LR Processed By: Yushi L	Cloudy	49.2772160,-123.1361523	Bike	BikeMM	From East	Paths Total	10.45		407		391			
9/11/2022	7:00:00 AM	CS_C_BeachAveSeawall@1000beach	SF LR Processed By: Yushi L	Cloudy	49.2772160,-123.1361523	Bike	BikeMM	From East	Paths Total	10.50		419		392			
9/11/2022	7:00:00 AM	CS_C_BeachAveSeawall@1000beach	SF LR Processed By: Yushi L	Cloudy	49.2772160,-123.1361523	Bike	BikeMM	From East	Paths Total	10.55		416		387			
9/11/2022	7:00:00 AM	CS_C_BeachAveSeawall@1000beach	SF LR Processed By: Yushi L	Cloudy	49.2772160,-123.1361523	Bike	BikeMM	From East	Paths Total	11.00		407		378			
9/11/2022	7:00:00 AM	CS_C_BeachAveSeawall@1000beach	SF LR Processed By: Yushi L	Cloudy	49.2772160,-123.1361523	Bike	BikeMM	From East	Paths Total	11.05		421		393			
9/11/2022	7:00:00 AM	CS_C_BeachAveSeawall@1000beach	SF LR Processed By: Yushi L	Cloudy	49.2772160,-123.1361523	Bike	BikeMM	From East	Paths Total	11.10		402		376			
9/11/2022	7:00:00 AM	CS_C_BeachAveSeawall@1000beach	SF LR Processed By: Yushi L	Cloudy	49.2772160,-123.1361523	Bike	BikeMM	From East	Paths Total	11.15		415		391			
9/11/2022	7:00:00 AM	CS_C_BeachAveSeawall@1000beach	SF LR Processed By: Yushi L	Cloudy	49.2772160,-123.1361523	Bike	BikeMM	From East	Paths Total	11.20		413		385			
9/11/2022	7:00:00 AM	CS_C_BeachAveSeawall@1000beach	SF LR Processed By: Yushi L	Cloudy	49.2772160,-123.1361523	Bike	BikeMM	From East	Paths Total	11.25		409		386			
9/11/2022	7:00:00 AM	CS_C_BeachAveSeawall@1000beach	SF LR Processed By: Yushi L	Cloudy	49.2772160,-123.1361523	Bike	BikeMM	From East	Paths Total	11.30		402		381			
9/11/2022	7:00:00 AM	CS_C_BeachAveSeawall@1000beach	SF LR Processed By: Yushi L	Cloudy	49.2772160,-123.1361523	Bike	BikeMM	From East	Paths Total	11.35		403		376			
9/11/2022	7:00:00 AM	CS_C_BeachAveSeawall@1000beach	SF LR Processed By: Yushi L	Cloudy	49.2772160,-123.1361523	Bike	BikeMM	From East	Paths Total	11.40		404		380			
9/11/2022	7:00:00 AM	CS_C_BeachAveSeawall@1000beach	SF LR Processed By: Yushi L	Cloudy	49.2772160,-123.1361523	Bike	BikeMM	From East	Paths Total	11.45		396		374			
9/11/2022	7:00:00 AM	CS_C_BeachAveSeawall@1000beach	SF LR Processed By: Yushi L	Cloudy	49.2772160,-123.1361523	Bike	BikeMM	From East	Paths Total	11.50		388		368			
9/11/2022	7:00:00 AM	CS_C_BeachAveSeawall@1000beach	SF LR Processed By: Yushi L	Cloudy	49.2772160,-123.1361523	Bike	BikeMM	From East	Paths Total	11.55		393		375			
9/11/2022	7:00:00 AM	CS_C_BeachAveSeawall@1000beach	SF LR Processed By: Yushi L	Cloudy	49.2772160,-123.1361523	Bike	BikeMM	From East	Paths Total								



9/11/2022	7:00:00 AM	CS_C_BeachAveSeawall@1000beach	SF LR Processed By: Yushi L	Cloudy	49.2772160,-123.1361523	Bike	BikeMM	From East	Patho Total	18.10		468	PM Peak		446	PM Peak		22	PM Peak
9/11/2022	7:00:00 AM	CS_C_BeachAveSeawall@1000beach	SF LR Processed By: Yushi L	Cloudy	49.2772160,-123.1361523	Bike	BikeMM	From East	Patho Total	18.15		429	PM Peak		408	PM Peak		21	PM Peak
9/11/2022	7:00:00 AM	CS_C_BeachAveSeawall@1000beach	SF LR Processed By: Yushi L	Cloudy	49.2772160,-123.1361523	Bike	BikeMM	From East	Patho Total	18.20		370	PM Peak		354	PM Peak		16	PM Peak
9/11/2022	7:00:00 AM	CS_C_BeachAveSeawall@1000beach	SF LR Processed By: Yushi L	Cloudy	49.2772160,-123.1361523	Bike	BikeMM	From East	Patho Total	18.25		331	PM Peak		321	PM Peak		10	
9/11/2022	7:00:00 AM	CS_C_BeachAveSeawall@1000beach	SF LR Processed By: Yushi L	Cloudy	49.2772160,-123.1361523	Bike	BikeMM	From East	Patho Total	18.30		286	PM Peak		276	PM Peak		10	
9/11/2022	7:00:00 AM	CS_C_BeachAveSeawall@1000beach	SF LR Processed By: Yushi L	Cloudy	49.2772160,-123.1361523	Bike	BikeMM	From East	Patho Total	18.35		234	PM Peak		226	PM Peak		8	
9/11/2022	7:00:00 AM	CS_C_BeachAveSeawall@1000beach	SF LR Processed By: Yushi L	Cloudy	49.2772160,-123.1361523	Bike	BikeMM	From East	Patho Total	18.40		203	PM Peak		196	PM Peak		7	
9/11/2022	7:00:00 AM	CS_C_BeachAveSeawall@1000beach	SF LR Processed By: Yushi L	Cloudy	49.2772160,-123.1361523	Bike	BikeMM	From East	Patho Total	18.45		126	PM Peak		122	PM Peak		4	
9/11/2022	7:00:00 AM	CS_C_BeachAveSeawall@1000beach	SF LR Processed By: Yushi L	Cloudy	49.2772160,-123.1361523	Bike	BikeMM	From East	Patho Total	18.50		70	PM Peak		66	PM Peak		4	
9/11/2022	7:00:00 AM	CS_C_BeachAveSeawall@1000beach	SF LR Processed By: Yushi L	Cloudy	49.2772160,-123.1361523	Bike	BikeMM	From East	Patho Total	18.55		36	PM Peak		36	PM Peak			
9/11/2022	7:00:00 AM	CS_C_BeachAveSeawall@1000beach	SF LR Processed By: Yushi L	Cloudy	49.2772160,-123.1361523	Bike	BikeMM	From West	Bike Path	7:00	0	76			73			3	
9/11/2022	7:00:00 AM	CS_C_BeachAveSeawall@1000beach	SF LR Processed By: Yushi L	Cloudy	49.2772160,-123.1361523	Bike	BikeMM	From West	Bike Path	7:05	0	86			83			3	
9/11/2022	7:00:00 AM	CS_C_BeachAveSeawall@1000beach	SF LR Processed By: Yushi L	Cloudy	49.2772160,-123.1361523	Bike	BikeMM	From West	Bike Path	7:10	0	85			83			2	
9/11/2022	7:00:00 AM	CS_C_BeachAveSeawall@1000beach	SF LR Processed By: Yushi L	Cloudy	49.2772160,-123.1361523	Bike	BikeMM	From West	Bike Path	7:15	0	91			105			3	
9/11/2022	7:00:00 AM	CS_C_BeachAveSeawall@1000beach	SF LR Processed By: Yushi L	Cloudy	49.2772160,-123.1361523	Bike	BikeMM	From West	Bike Path	7:20	0	123			119			4	
9/11/2022	7:00:00 AM	CS_C_BeachAveSeawall@1000beach	SF LR Processed By: Yushi L	Cloudy	49.2772160,-123.1361523	Bike	BikeMM	From West	Bike Path	7:25	0	135			130			5	AM Peak
9/11/2022	7:00:00 AM	CS_C_BeachAveSeawall@1000beach	SF LR Processed By: Yushi L	Cloudy	49.2772160,-123.1361523	Bike	BikeMM	From West	Bike Path	7:30	0	138			133			5	AM Peak
9/11/2022	7:00:00 AM	CS_C_BeachAveSeawall@1000beach	SF LR Processed By: Yushi L	Cloudy	49.2772160,-123.1361523	Bike	BikeMM	From West	Bike Path	7:35	0	146			141			5	AM Peak
9/11/2022	7:00:00 AM	CS_C_BeachAveSeawall@1000beach	SF LR Processed By: Yushi L	Cloudy	49.2772160,-123.1361523	Bike	BikeMM	From West	Bike Path	7:40	0	151			146			5	AM Peak
9/11/2022	7:00:00 AM	CS_C_BeachAveSeawall@1000beach	SF LR Processed By: Yushi L	Cloudy	49.2772160,-123.1361523	Bike	BikeMM	From West	Bike Path	7:50	0	163			158			5	AM Peak
9/11/2022	7:00:00 AM	CS_C_BeachAveSeawall@1000beach	SF LR Processed By: Yushi L	Cloudy	49.2772160,-123.1361523	Bike	BikeMM	From West	Bike Path	7:55	0	167			162			5	AM Peak
9/11/2022	7:00:00 AM	CS_C_BeachAveSeawall@1000beach	SF LR Processed By: Yushi L	Cloudy	49.2772160,-123.1361523	Bike	BikeMM	From West	Bike Path	8:00	0	217	AM Peak		169	AM Peak		4	
9/11/2022	7:00:00 AM	CS_C_BeachAveSeawall@1000beach	SF LR Processed By: Yushi L	Cloudy	49.2772160,-123.1361523	Bike	BikeMM	From West	Bike Path	8:05	0	176	AM Peak		171	AM Peak		5	AM Peak
9/11/2022	7:00:00 AM	CS_C_BeachAveSeawall@1000beach	SF LR Processed By: Yushi L	Cloudy	49.2772160,-123.1361523	Bike	BikeMM	From West	Bike Path	8:10	0	187	AM Peak		178	AM Peak		9	AM Peak
9/11/2022	7:00:00 AM	CS_C_BeachAveSeawall@1000beach	SF LR Processed By: Yushi L	Cloudy	49.2772160,-123.1361523	Bike	BikeMM	From West	Bike Path	8:15	0	196	AM Peak		186	AM Peak		10	AM Peak
9/11/2022	7:00:00 AM	CS_C_BeachAveSeawall@1000beach	SF LR Processed By: Yushi L	Cloudy	49.2772160,-123.1361523	Bike	BikeMM	From West	Bike Path	8:20	1	194	AM Peak		185	AM Peak		9	AM Peak
9/11/2022	7:00:00 AM	CS_C_BeachAveSeawall@1000beach	SF LR Processed By: Yushi L	Cloudy	49.2772160,-123.1361523	Bike	BikeMM	From West	Bike Path	8:25	1	196	AM Peak		188	AM Peak		10	AM Peak
9/11/2022	7:00:00 AM	CS_C_BeachAveSeawall@1000beach	SF LR Processed By: Yushi L	Cloudy	49.2772160,-123.1361523	Bike	BikeMM	From West	Bike Path	8:30	0	198	AM Peak		191	AM Peak		7	
9/11/2022	7:00:00 AM	CS_C_BeachAveSeawall@1000beach	SF LR Processed By: Yushi L	Cloudy	49.2772160,-123.1361523	Bike	BikeMM	From West	Bike Path	8:35	0	220	AM Peak		213	AM Peak		7	
9/11/2022	7:00:00 AM	CS_C_BeachAveSeawall@1000beach	SF LR Processed By: Yushi L	Cloudy	49.2772160,-123.1361523	Bike	BikeMM	From West	Bike Path	8:40	0	224	AM Peak		214	AM Peak		10	
9/11/2022	7:00:00 AM	CS_C_BeachAveSeawall@1000beach	SF LR Processed By: Yushi L	Cloudy	49.2772160,-123.1361523	Bike	BikeMM	From West	Bike Path	8:45	0	215	AM Peak		215	AM Peak		10	
9/11/2022	7:00:00 AM	CS_C_BeachAveSeawall@1000beach	SF LR Processed By: Yushi L	Cloudy	49.2772160,-123.1361523	Bike	BikeMM	From West	Bike Path	8:50	0	223	AM Peak		213	AM Peak		10	
9/11/2022	7:00:00 AM	CS_C_BeachAveSeawall@1000beach	SF LR Processed By: Yushi L	Cloudy	49.2772160,-123.1361523	Bike	BikeMM	From West	Bike Path	8:55	0	231	AM Peak		221	AM Peak		10	
9/11/2022	7:00:00 AM	CS_C_BeachAveSeawall@1000beach	SF LR Processed By: Yushi L	Cloudy	49.2772160,-123.1361523	Bike	BikeMM	From West	Bike Path	9:00	1	255			244			11	
9/11/2022	7:00:00 AM	CS_C_BeachAveSeawall@1000beach	SF LR Processed By: Yushi L	Cloudy	49.2772160,-123.1361523	Bike	BikeMM	From West	Bike Path	9:05	2	272			262			10	
9/11/2022	7:00:00 AM	CS_C_BeachAveSeawall@1000beach	SF LR Processed By: Yushi L	Cloudy	49.2772160,-123.1361523	Bike	BikeMM	From West	Bike Path	9:10	0	287			282			10	
9/11/2022	7:00:00 AM	CS_C_BeachAveSeawall@1000beach	SF LR Processed By: Yushi L	Cloudy	49.2772160,-123.1361523	Bike	BikeMM	From West	Bike Path	9:15	0	308			304			4	
9/11/2022	7:00:00 AM	CS_C_BeachAveSeawall@1000beach	SF LR Processed By: Yushi L	Cloudy	49.2772160,-123.1361523	Bike	BikeMM	From West	Bike Path	9:20	0	324			320				
9/11/2022	7:00:00 AM	CS_C_BeachAveSeawall@1000beach	SF LR Processed By: Yushi L	Cloudy	49.2772160,-123.1361523	Bike	BikeMM	From West	Bike Path	9:25	0	342			336			6	
9/11/2022	7:00:00 AM	CS_C_BeachAveSeawall@1000beach	SF LR Processed By: Yushi L	Cloudy	49.2772160,-123.1361523	Bike	BikeMM	From West	Bike Path	9:30	0	359			346			6	
9/11/2022	7:00:00 AM	CS_C_BeachAveSeawall@1000beach	SF LR Processed By: Yushi L	Cloudy	49.2772160,-123.1361523	Bike	BikeMM	From West	Bike Path	9:35	2	345			339			6	
9/11/2022	7:00:00 AM	CS_C_BeachAveSeawall@1000beach	SF LR Processed By: Yushi L	Cloudy	49.2772160,-123.1361523	Bike	BikeMM	From West	Bike Path	9:40	0	351			347			4	
9/11/2022	7:00:00 AM	CS_C_BeachAveSeawall@1000beach	SF LR Processed By: Yushi L	Cloudy	49.2772160,-123.1361523	Bike	BikeMM	From West	Bike Path	9:45	0	353			348			5	
9/11/2022	7:00:00 AM	CS_C_BeachAveSeawall@1000beach	SF LR Processed By: Yushi L	Cloudy	49.2772160,-123.1361523	Bike	BikeMM	From West	Bike Path	9:50	0	364			357			7	
9/11/2022	7:00:00 AM	CS_C_BeachAveSeawall@1000beach	SF LR Processed By: Yushi L	Cloudy	49.2772160,-123.1361523	Bike	BikeMM	From West	Bike Path	9:55	0	377			369			7	
9/11/2022	7:00:00 AM	CS_C_BeachAveSeawall@1000beach	SF LR Processed By: Yushi L	Cloudy	49.2772160,-123.1361523	Bike	BikeMM	From West	Bike Path	10:00	0	372			361			11	
9/11/2022	7:00:00 AM	CS_C_BeachAveSeawall@1000beach	SF LR Processed By: Yushi L	Cloudy	49.2772160,-123.1361523	Bike	BikeMM	From West	Bike Path	10:05	0	368			356			12	
9/11/2022	7:00:00 AM	CS_C_BeachAveSeawall@1000beach	SF LR Processed By: Yushi L	Cloudy	49.2772160,-123.1361523	Bike	BikeMM	From West	Bike Path	10:10	0	365			351			14	
9/11/2022	7:00:00 AM	CS_C_BeachAveSeawall@1000beach	SF LR Processed By: Yushi L	Cloudy	49.2772160,-123.1361523	Bike	BikeMM	From West	Bike Path	10:15	0	349			332			14	
9/11/2022	7:00:00 AM	CS_C_BeachAveSeawall@1000beach	SF LR Processed By: Yushi L	Cloudy	49.2772160,-123.1361523	Bike	BikeMM	From West	Bike Path	10:20	0	357			340			17	
9/11/2022	7:00:00 AM	CS_C_BeachAveSeawall@1000beach	SF LR Processed By: Yushi L	Cloudy	49.2772160,-123.1361523	Bike	BikeMM	From West	Bike Path	10:25	0	353			333			20	
9/11/2022	7:00:00 AM	CS_C_BeachAveSeawall@1000beach	SF LR Processed By: Yushi L	Cloudy	49.2772160,-123.1361523	Bike	BikeMM	From West	Bike Path	10:30	0	371			351			20	
9/11/2022	7:00:00 AM	CS_C_BeachAveSeawall@1000beach	SF LR Processed By: Yushi L	Cloudy	49.2772160,-123.1361523	Bike	BikeMM	From West	Bike Path	10:35	0	382			360			22	
9/11/2022	7:00:00 AM	CS_C_BeachAveSeawall@1000beach	SF LR Processed By: Yushi L	Cloudy	49.2772160,-123.1361523	Bike	BikeMM	From West	Bike Path	10:40	0	390			366			26	
9/11/2022	7:00:00 AM	CS_C_BeachAveSeawall@1000beach	SF LR Processed By: Yushi L	Cloudy	49.2772160,-123.1361523	Bike	BikeMM	From West	Bike Path	10:45	0	407			381			26	
9/11/2022	7:00:00 AM	CS_C_BeachAveSeawall@1000beach	SF LR Processed By: Yushi L	Cloudy	49.2772160,-123.1361523	Bike	BikeMM	From West	Bike Path	10:50	0	419			392			27	
9/11/2022	7:00:00 AM	CS_C_BeachAveSeawall@1000beach	SF LR Processed By: Yushi L	Cloudy	49.2772160,-123.1361523	Bike	BikeMM	From West	Bike Path	10:55	3	416			387			29	
9/11/2022	7:00:00 AM	CS_C_BeachAveSeawall@1000beach	SF LR Processed By: Yushi L	Cloudy	49.2772160,-123.1361523	Bike	BikeMM	From West	Bike Path	11:00	0	407			378			28	
9/11/2022	7:00:00 AM	CS_C_BeachAveSeawall@1000beach	SF LR Processed By: Yushi L	Cloudy	49.2772160,-123.1361523	Bike	BikeMM	From West	Bike Path	11:05	0	421			393			28	
9/11/2022	7:00:00 AM	CS_C_BeachAveSeawall@1000beach	SF LR Processed By: Yushi L	Cloudy	49.2772160,-123.1361523	Bike	BikeMM	From West	Bike Path	11:10	1	402			376			27	
9/11/2022	7:00:00 AM	CS_C_BeachAveSeawall@1000beach	SF LR Processed By: Yushi L	Cloudy	49.2772160,-123.1361523	Bike	BikeMM	From West	Bike Path	11:15	0	415			391			24	
9/11/2022	7:00:00 AM	CS_C_BeachAveSeawall@1000beach	SF LR Processed By: Yushi L	Cloudy	49.2772160,-123.1361523	Bike	BikeMM	From West	Bike Path	11:20	5	413			385			28	
9/11/2022	7:00:00 AM	CS_C_BeachAveSeawall@1000beach	SF LR Processed By: Yushi L	Cloudy	49.2772160,-123.1361523	Bike	BikeMM	From West	Bike Path	11:25	0	409			386			24	
9/11/2022	7:00:00 AM	CS_C_BeachAveSeawall@1000beach	SF LR Processed By: Yushi L	Cloudy	49.2772160,-123.1361523	Bike	BikeMM	From West	Bike Path	11:30	0	405			381			24	
9/11/2022	7:00:00 AM	CS_C_BeachAveSeawall@1000beach	SF LR Processed By: Yushi L	Cloudy	49.2772160,-123.1361523	Bike	BikeMM	From West	Bike Path	11:35	0	403			376			27	
9/11/2022	7:00:00 AM	CS_C_BeachAveSeawall@1000beach	SF LR Processed By: Yushi L	Cloudy	49.2772160,-123.1361523	Bike	BikeMM	From West	Bike Path	11:40	2	404			380			24	
9/11/2022	7:00:																		



9/11/2022	7:00:00 AM	CS_C_BeachAveSeawall@1000beach	SF LR Processed By: Yushi L	Cloudy	49.2772160,-123.1361523	Bike	BikeMM	From West	Bike Path	18:05	2	509	PM Peak	484	PM Peak	25	PM Peak
9/11/2022	7:00:00 AM	CS_C_BeachAveSeawall@1000beach	SF LR Processed By: Yushi L	Cloudy	49.2772160,-123.1361523	Bike	BikeMM	From West	Bike Path	18:10	0	468	PM Peak	446	PM Peak	22	PM Peak
9/11/2022	7:00:00 AM	CS_C_BeachAveSeawall@1000beach	SF LR Processed By: Yushi L	Cloudy	49.2772160,-123.1361523	Bike	BikeMM	From West	Bike Path	18:15	3	429	PM Peak	408	PM Peak	21	PM Peak
9/11/2022	7:00:00 AM	CS_C_BeachAveSeawall@1000beach	SF LR Processed By: Yushi L	Cloudy	49.2772160,-123.1361523	Bike	BikeMM	From West	Bike Path	18:20	1	370	PM Peak	354	PM Peak	16	PM Peak
9/11/2022	7:00:00 AM	CS_C_BeachAveSeawall@1000beach	SF LR Processed By: Yushi L	Cloudy	49.2772160,-123.1361523	Bike	BikeMM	From West	Bike Path	18:25	0	311	PM Peak	311	PM Peak	11	PM Peak
9/11/2022	7:00:00 AM	CS_C_BeachAveSeawall@1000beach	SF LR Processed By: Yushi L	Cloudy	49.2772160,-123.1361523	Bike	BikeMM	From West	Bike Path	18:30	0	286	PM Peak	276	PM Peak	10	
9/11/2022	7:00:00 AM	CS_C_BeachAveSeawall@1000beach	SF LR Processed By: Yushi L	Cloudy	49.2772160,-123.1361523	Bike	BikeMM	From West	Bike Path	18:35	1	234	PM Peak	226	PM Peak	8	
9/11/2022	7:00:00 AM	CS_C_BeachAveSeawall@1000beach	SF LR Processed By: Yushi L	Cloudy	49.2772160,-123.1361523	Bike	BikeMM	From West	Bike Path	18:40	0	203	PM Peak	196	PM Peak	7	
9/11/2022	7:00:00 AM	CS_C_BeachAveSeawall@1000beach	SF LR Processed By: Yushi L	Cloudy	49.2772160,-123.1361523	Bike	BikeMM	From West	Bike Path	18:45	0	126	PM Peak	122	PM Peak	4	
9/11/2022	7:00:00 AM	CS_C_BeachAveSeawall@1000beach	SF LR Processed By: Yushi L	Cloudy	49.2772160,-123.1361523	Bike	BikeMM	From West	Bike Path	18:50	0	70	PM Peak	66	PM Peak	0	
9/11/2022	7:00:00 AM	CS_C_BeachAveSeawall@1000beach	SF LR Processed By: Yushi L	Cloudy	49.2772160,-123.1361523	Bike	BikeMM	From West	Bike Path	18:55	0	36	PM Peak	36	PM Peak	0	
9/11/2022	7:00:00 AM	CS_C_BeachAveSeawall@1000beach	SF LR Processed By: Yushi L	Cloudy	49.2772160,-123.1361523	Bike	BikeMM	From West	Ped Path	7:00	0	76		76		3	
9/11/2022	7:00:00 AM	CS_C_BeachAveSeawall@1000beach	SF LR Processed By: Yushi L	Cloudy	49.2772160,-123.1361523	Bike	BikeMM	From West	Ped Path	7:05	0	86		83		3	
9/11/2022	7:00:00 AM	CS_C_BeachAveSeawall@1000beach	SF LR Processed By: Yushi L	Cloudy	49.2772160,-123.1361523	Bike	BikeMM	From West	Ped Path	7:10	0	81		81		2	
9/11/2022	7:00:00 AM	CS_C_BeachAveSeawall@1000beach	SF LR Processed By: Yushi L	Cloudy	49.2772160,-123.1361523	Bike	BikeMM	From West	Ped Path	7:15	0	108		105		3	
9/11/2022	7:00:00 AM	CS_C_BeachAveSeawall@1000beach	SF LR Processed By: Yushi L	Cloudy	49.2772160,-123.1361523	Bike	BikeMM	From West	Ped Path	7:20	0	123		119		4	
9/11/2022	7:00:00 AM	CS_C_BeachAveSeawall@1000beach	SF LR Processed By: Yushi L	Cloudy	49.2772160,-123.1361523	Bike	BikeMM	From West	Ped Path	7:25	0	135		130		5	AM Peak
9/11/2022	7:00:00 AM	CS_C_BeachAveSeawall@1000beach	SF LR Processed By: Yushi L	Cloudy	49.2772160,-123.1361523	Bike	BikeMM	From West	Ped Path	7:30	0	146		138		8	AM Peak
9/11/2022	7:00:00 AM	CS_C_BeachAveSeawall@1000beach	SF LR Processed By: Yushi L	Cloudy	49.2772160,-123.1361523	Bike	BikeMM	From West	Ped Path	7:35	0	146		141		5	AM Peak
9/11/2022	7:00:00 AM	CS_C_BeachAveSeawall@1000beach	SF LR Processed By: Yushi L	Cloudy	49.2772160,-123.1361523	Bike	BikeMM	From West	Ped Path	7:40	0	151		146		5	AM Peak
9/11/2022	7:00:00 AM	CS_C_BeachAveSeawall@1000beach	SF LR Processed By: Yushi L	Cloudy	49.2772160,-123.1361523	Bike	BikeMM	From West	Ped Path	7:45	0	163		158		5	AM Peak
9/11/2022	7:00:00 AM	CS_C_BeachAveSeawall@1000beach	SF LR Processed By: Yushi L	Cloudy	49.2772160,-123.1361523	Bike	BikeMM	From West	Ped Path	7:50	0	175		167		5	AM Peak
9/11/2022	7:00:00 AM	CS_C_BeachAveSeawall@1000beach	SF LR Processed By: Yushi L	Cloudy	49.2772160,-123.1361523	Bike	BikeMM	From West</									



9/11/2022	7:00:00 AM	CS_C_BeachAveSeawall@1000beach	SF LR Processed By: Yushi L	Cloudy	49.2772160,-123.1361523	Bike	BikeMM	From West	Ped Path	18:00	0	553	PM Peak	525	PM Peak	28	PM Peak
9/11/2022	7:00:00 AM	CS_C_BeachAveSeawall@1000beach	SF LR Processed By: Yushi L	Cloudy	49.2772160,-123.1361523	Bike	BikeMM	From West	Ped Path	18:05	0	509	PM Peak	484	PM Peak	25	PM Peak
9/11/2022	7:00:00 AM	CS_C_BeachAveSeawall@1000beach	SF LR Processed By: Yushi L	Cloudy	49.2772160,-123.1361523	Bike	BikeMM	From West	Ped Path	18:10	0	468	PM Peak	446	PM Peak	22	PM Peak
9/11/2022	7:00:00 AM	CS_C_BeachAveSeawall@1000beach	SF LR Processed By: Yushi L	Cloudy	49.2772160,-123.1361523	Bike	BikeMM	From West	Ped Path	18:15	0	429	PM Peak	408	PM Peak	21	PM Peak
9/11/2022	7:00:00 AM	CS_C_BeachAveSeawall@1000beach	SF LR Processed By: Yushi L	Cloudy	49.2772160,-123.1361523	Bike	BikeMM	From West	Ped Path	18:20	0	390	PM Peak	364	PM Peak	18	PM Peak
9/11/2022	7:00:00 AM	CS_C_BeachAveSeawall@1000beach	SF LR Processed By: Yushi L	Cloudy	49.2772160,-123.1361523	Bike	BikeMM	From West	Ped Path	18:25	0	331	PM Peak	321	PM Peak	10	
9/11/2022	7:00:00 AM	CS_C_BeachAveSeawall@1000beach	SF LR Processed By: Yushi L	Cloudy	49.2772160,-123.1361523	Bike	BikeMM	From West	Ped Path	18:30	0	286	PM Peak	276	PM Peak	10	
9/11/2022	7:00:00 AM	CS_C_BeachAveSeawall@1000beach	SF LR Processed By: Yushi L	Cloudy	49.2772160,-123.1361523	Bike	BikeMM	From West	Ped Path	18:35	0	234	PM Peak	226	PM Peak	8	
9/11/2022	7:00:00 AM	CS_C_BeachAveSeawall@1000beach	SF LR Processed By: Yushi L	Cloudy	49.2772160,-123.1361523	Bike	BikeMM	From West	Ped Path	18:40	0	203	PM Peak	196	PM Peak	7	
9/11/2022	7:00:00 AM	CS_C_BeachAveSeawall@1000beach	SF LR Processed By: Yushi L	Cloudy	49.2772160,-123.1361523	Bike	BikeMM	From West	Ped Path	18:45	0	126	PM Peak	122	PM Peak	10	
9/11/2022	7:00:00 AM	CS_C_BeachAveSeawall@1000beach	SF LR Processed By: Yushi L	Cloudy	49.2772160,-123.1361523	Bike	BikeMM	From West	Ped Path	18:50	0	70	PM Peak	66	PM Peak	4	
9/11/2022	7:00:00 AM	CS_C_BeachAveSeawall@1000beach	SF LR Processed By: Yushi L	Cloudy	49.2772160,-123.1361523	Bike	BikeMM	From West	Ped Path	18:55	0	36	PM Peak	36	PM Peak	0	
9/11/2022	7:00:00 AM	CS_C_BeachAveSeawall@1000beach	SF LR Processed By: Yushi L	Cloudy	49.2772160,-123.1361523	Bike	BikeMM	From West	Patho Total	7:00		76		73		3	
9/11/2022	7:00:00 AM	CS_C_BeachAveSeawall@1000beach	SF LR Processed By: Yushi L	Cloudy	49.2772160,-123.1361523	Bike	BikeMM	From West	Patho Total	7:05		81		78		3	
9/11/2022	7:00:00 AM	CS_C_BeachAveSeawall@1000beach	SF LR Processed By: Yushi L	Cloudy	49.2772160,-123.1361523	Bike	BikeMM	From West	Patho Total	7:10		85		83		2	
9/11/2022	7:00:00 AM	CS_C_BeachAveSeawall@1000beach	SF LR Processed By: Yushi L	Cloudy	49.2772160,-123.1361523	Bike	BikeMM	From West	Patho Total	7:15		91		89		2	
9/11/2022	7:00:00 AM	CS_C_BeachAveSeawall@1000beach	SF LR Processed By: Yushi L	Cloudy	49.2772160,-123.1361523	Bike	BikeMM	From West	Patho Total	7:20		108		105		3	
9/11/2022	7:00:00 AM	CS_C_BeachAveSeawall@1000beach	SF LR Processed By: Yushi L	Cloudy	49.2772160,-123.1361523	Bike	BikeMM	From West	Patho Total	7:25		123		119		4	
9/11/2022	7:00:00 AM	CS_C_BeachAveSeawall@1000beach	SF LR Processed By: Yushi L	Cloudy	49.2772160,-123.1361523	Bike	BikeMM	From West	Patho Total	7:30		135		130		5	AM Peak
9/11/2022	7:00:00 AM	CS_C_BeachAveSeawall@1000beach	SF LR Processed By: Yushi L	Cloudy	49.2772160,-123.1361523	Bike	BikeMM	From West	Patho Total	7:35		138		133		5	AM Peak
9/11/2022	7:00:00 AM	CS_C_BeachAveSeawall@1000beach	SF LR Processed By: Yushi L	Cloudy	49.2772160,-123.1361523	Bike	BikeMM	From West	Patho Total	7:40		146		141		5	AM Peak
9/11/2022	7:00:00 AM	CS_C_BeachAveSeawall@1000beach	SF LR Processed By: Yushi L	Cloudy	49.2772160,-123.1361523	Bike	BikeMM	From West	Patho Total	7:45		151		146		5	AM Peak
9/11/2022	7:00:00 AM	CS_C_BeachAveSeawall@1000beach	SF LR Processed By: Yushi L	Cloudy	49.2772160,-123.1361523	Bike	BikeMM	From West	Patho Total								



9/11/2022	7:00:00 AM	CSC_BeachAveSeawall@1000Beach	SF LR Processed By: Yushi L	Cloudy	49.2772160,-123.1361523	Bike	BikeMM	From West	Paths Total	17:55		545		514		31 PM Peak
9/11/2022	7:00:00 AM	CSC_BeachAveSeawall@1000Beach	SF LR Processed By: Yushi L	Cloudy	49.2772160,-123.1361523	Bike	BikeMM	From West	Paths Total	18:00		553	PM Peak	525	PM Peak	28 PM Peak
9/11/2022	7:00:00 AM	CSC_BeachAveSeawall@1000Beach	SF LR Processed By: Yushi L	Cloudy	49.2772160,-123.1361523	Bike	BikeMM	From West	Paths Total	18:05		509	PM Peak	484	PM Peak	25 PM Peak
9/11/2022	7:00:00 AM	CSC_BeachAveSeawall@1000Beach	SF LR Processed By: Yushi L	Cloudy	49.2772160,-123.1361523	Bike	BikeMM	From West	Paths Total	18:10		468	PM Peak	446	PM Peak	22 PM Peak
9/11/2022	7:00:00 AM	CSC_BeachAveSeawall@1000Beach	SF LR Processed By: Yushi L	Cloudy	49.2772160,-123.1361523	Bike	BikeMM	From West	Paths Total	18:15		425	PM Peak	406	PM Peak	24 PM Peak
9/11/2022	7:00:00 AM	CSC_BeachAveSeawall@1000Beach	SF LR Processed By: Yushi L	Cloudy	49.2772160,-123.1361523	Bike	BikeMM	From West	Paths Total	18:20		370	PM Peak	354	PM Peak	16 PM Peak
9/11/2022	7:00:00 AM	CSC_BeachAveSeawall@1000Beach	SF LR Processed By: Yushi L	Cloudy	49.2772160,-123.1361523	Bike	BikeMM	From West	Paths Total	18:25		331	PM Peak	321	PM Peak	10
9/11/2022	7:00:00 AM	CSC_BeachAveSeawall@1000Beach	SF LR Processed By: Yushi L	Cloudy	49.2772160,-123.1361523	Bike	BikeMM	From West	Paths Total	18:30		286	PM Peak	276	PM Peak	10
9/11/2022	7:00:00 AM	CSC_BeachAveSeawall@1000Beach	SF LR Processed By: Yushi L	Cloudy	49.2772160,-123.1361523	Bike	BikeMM	From West	Paths Total	18:35		234	PM Peak	216	PM Peak	10
9/11/2022	7:00:00 AM	CSC_BeachAveSeawall@1000Beach	SF LR Processed By: Yushi L	Cloudy	49.2772160,-123.1361523	Bike	BikeMM	From West	Paths Total	18:40		203	PM Peak	196	PM Peak	7
9/11/2022	7:00:00 AM	CSC_BeachAveSeawall@1000Beach	SF LR Processed By: Yushi L	Cloudy	49.2772160,-123.1361523	Bike	BikeMM	From West	Paths Total	18:45		126	PM Peak	122	PM Peak	4
9/11/2022	7:00:00 AM	CSC_BeachAveSeawall@1000Beach	SF LR Processed By: Yushi L	Cloudy	49.2772160,-123.1361523	Bike	BikeMM	From West	Paths Total	18:50		70	PM Peak	66	PM Peak	4
9/11/2022	7:00:00 AM	CSC_BeachAveSeawall@1000Beach	SF LR Processed By: Yushi L	Cloudy	49.2772160,-123.1361523	Bike	BikeMM	From West	Paths Total	18:55		36	PM Peak	36	PM Peak	0
9/11/2022	7:00:00 AM	CSC_BeachAveSeawall@1000Beach	SF LR Processed By: Yushil I.	Cloudy	49.2772160,-123.1361523	Micromob	BikeMM	From East	Bike Path	7:00	0					
9/11/2022	7:00:00 AM	CSC_BeachAveSeawall@1000Beach	SF LR Processed By: Yushi L	Cloudy	49.2772160,-123.1361523	Micromob	BikeMM	From East	Bike Path	7:05	1	86		83		3
9/11/2022	7:00:00 AM	CSC_BeachAveSeawall@1000Beach	SF LR Processed By: Yushi L	Cloudy	49.2772160,-123.1361523	Micromob	BikeMM	From East	Bike Path	7:10	0	85		83		2
9/11/2022	7:00:00 AM	CSC_BeachAveSeawall@1000Beach	SF LR Processed By: Yushi L	Cloudy	49.2772160,-123.1361523	Micromob	BikeMM	From East	Bike Path	7:15	0	91		89		2
9/11/2022	7:00:00 AM	CSC_BeachAveSeawall@1000Beach	SF LR Processed By: Yushi L	Cloudy	49.2772160,-123.1361523	Micromob	BikeMM	From East	Bike Path	7:20	0	88		86		2
9/11/2022	7:00:00 AM	CSC_BeachAveSeawall@1000Beach	SF LR Processed By: Yushi L	Cloudy	49.2772160,-123.1361523	Micromob	BikeMM	From East	Bike Path	7:25	0	123		119		4
9/11/2022	7:00:00 AM	CSC_BeachAveSeawall@1000Beach	SF LR Processed By: Yushi L	Cloudy	49.2772160,-123.1361523	Micromob	BikeMM	From East	Bike Path	7:30	0	135		130		5 AM Peak
9/11/2022	7:00:00 AM	CSC_BeachAveSeawall@1000Beach	SF LR Processed By: Yushi L	Cloudy	49.2772160,-123.1361523	Micromob	BikeMM	From East	Bike Path	7:35	0	138		133		5 AM Peak
9/11/2022	7:00:00 AM	CSC_BeachAveSeawall@1000Beach	SF LR Processed By: Yushi L	Cloudy	49.2772160,-123.1361523	Micromob	BikeMM	From East	Bike Path	7:40	0	146		141		5 AM Peak
9/11/2022	7:00:00 AM	CSC_BeachAveSeawall@1000Beach	SF LR Processed By: Yushi L	Cloudy	49.2772160,-123.1361523	Micromob	BikeMM	From East	Bike Path	7:45	0	145		141		5 AM Peak
9/11/2022	7:00:00 AM	CSC_BeachAveSeawall@1000Beach	SF LR Processed By: Yushi L	Cloudy	49											



9/11/2022	7:00:00 AM	CSC_BeachAveSeawall@1000Beach	SF LR Processed By: Yushi L	Cloudy	49.2772160,-123.1361523	Micromob BikeEMM	From East	Bike Path	17:50	0	550	520	30 PM Peak
9/11/2022	7:00:00 AM	CSC_BeachAveSeawall@1000Beach	SF LR Processed By: Yushi L	Cloudy	49.2772160,-123.1361523	Micromob BikeEMM	From East	Bike Path	17:55	2	545	514	31 PM Peak
9/11/2022	7:00:00 AM	CSC_BeachAveSeawall@1000Beach	SF LR Processed By: Yushi L	Cloudy	49.2772160,-123.1361523	Micromob BikeEMM	From East	Bike Path	18:00	2	553 PM Peak	525	28 PM Peak
9/11/2022	7:00:00 AM	CSC_BeachAveSeawall@1000Beach	SF LR Processed By: Yushi L	Cloudy	49.2772160,-123.1361523	Micromob BikeEMM	From East	Bike Path	18:05	1	509 PM Peak	484	25 PM Peak
9/11/2022	7:00:00 AM	CSC_BeachAveSeawall@1000Beach	SF LR Processed By: Yushi L	Cloudy	49.2772160,-123.1361523	Micromob BikeEMM	From East	Bike Path	18:10	0	456 PM Peak	446	5 PM Peak
9/11/2022	7:00:00 AM	CSC_BeachAveSeawall@1000Beach	SF LR Processed By: Yushi L	Cloudy	49.2772160,-123.1361523	Micromob BikeEMM	From East	Bike Path	18:15	0	429 PM Peak	408	21 PM Peak
9/11/2022	7:00:00 AM	CSC_BeachAveSeawall@1000Beach	SF LR Processed By: Yushi L	Cloudy	49.2772160,-123.1361523	Micromob BikeEMM	From East	Bike Path	18:20	1	370 PM Peak	354	16 PM Peak
9/11/2022	7:00:00 AM	CSC_BeachAveSeawall@1000Beach	SF LR Processed By: Yushi L	Cloudy	49.2772160,-123.1361523	Micromob BikeEMM	From East	Bike Path	18:25	0	331 PM Peak	321	PM Peak
9/11/2022	7:00:00 AM	CSC_BeachAveSeawall@1000Beach	SF LR Processed By: Yushi L	Cloudy	49.2772160,-123.1361523	Micromob BikeEMM	From East	Bike Path	18:30	1	286 PM Peak	276	PM Peak
9/11/2022	7:00:00 AM	CSC_BeachAveSeawall@1000Beach	SF LR Processed By: Yushi L	Cloudy	49.2772160,-123.1361523	Micromob BikeEMM	From East	Bike Path	18:35	0	234 PM Peak	224	PM Peak
9/11/2022	7:00:00 AM	CSC_BeachAveSeawall@1000Beach	SF LR Processed By: Yushi L	Cloudy	49.2772160,-123.1361523	Micromob BikeEMM	From East	Bike Path	18:40	0	203 PM Peak	196	PM Peak
9/11/2022	7:00:00 AM	CSC_BeachAveSeawall@1000Beach	SF LR Processed By: Yushi L	Cloudy	49.2772160,-123.1361523	Micromob BikeEMM	From East	Bike Path	18:45	0	126 PM Peak	122	PM Peak
9/11/2022	7:00:00 AM	CSC_BeachAveSeawall@1000Beach	SF LR Processed By: Yushi L	Cloudy	49.2772160,-123.1361523	Micromob BikeEMM	From East	Bike Path	18:50	3	70 PM Peak	66	PM Peak
9/11/2022	7:00:00 AM	CSC_BeachAveSeawall@1000Beach	SF LR Processed By: Yushi L	Cloudy	49.2772160,-123.1361523	Micromob BikeEMM	From East	Bike Path	18:55	0	16 PM Peak	3	
9/11/2022	7:00:00 AM	CSC_BeachAveSeawall@1000Beach	SF LR Processed By: Yushi L	Cloudy	49.2772160,-123.1361523	Micromob BikeEMM	From East	Ped Path	7:00	3	76	73	4
9/11/2022	7:00:00 AM	CSC_BeachAveSeawall@1000Beach	SF LR Processed By: Yushi L	Cloudy	49.2772160,-123.1361523	Micromob BikeEMM	From East	Ped Path	7:05	0	86	83	3
9/11/2022	7:00:00 AM	CSC_BeachAveSeawall@1000Beach	SF LR Processed By: Yushi L	Cloudy	49.2772160,-123.1361523	Micromob BikeEMM	From East	Ped Path	7:10	0	85	83	2
9/11/2022	7:00:00 AM	CSC_BeachAveSeawall@1000Beach	SF LR Processed By: Yushi L	Cloudy	49.2772160,-123.1361523	Micromob BikeEMM	From East	Ped Path	7:15	0	81	78	2
9/11/2022	7:00:00 AM	CSC_BeachAveSeawall@1000Beach	SF LR Processed By: Yushi L	Cloudy	49.2772160,-123.1361523	Micromob BikeEMM	From East	Ped Path	7:20	0	108	104	3
9/11/2022	7:00:00 AM	CSC_BeachAveSeawall@1000Beach	SF LR Processed By: Yushi L	Cloudy	49.2772160,-123.1361523	Micromob BikeEMM	From East	Ped Path	7:25	0	123	119	4
9/11/2022	7:00:00 AM	CSC_BeachAveSeawall@1000Beach	SF LR Processed By: Yushi L	Cloudy	49.2772160,-123.1361523	Micromob BikeEMM	From East	Ped Path	7:30	0	135	130	5 AM Peak
9/11/2022	7:00:00 AM	CSC_BeachAveSeawall@1000Beach	SF LR Processed By: Yushi L	Cloudy	49.2772160,-123.1361523	Micromob BikeEMM	From East	Ped Path	7:35	0	138	133	5 AM Peak
9/11/2022	7:00:00 AM	CSC_BeachAveSeawall@1000Beach	SF LR Processed By: Yushi L	Cloudy	49.2772160,-123.1361523	Micromob BikeEMM	From East	Ped Path	7:40	0	146	141	5 AM Peak
9/11/2022	7:00:00 AM	CSC_BeachAveSeawall@1000Beach	SF LR Processed By: Yushi L	Cloudy	49.2772160,-123.1361523	Micromob BikeEMM	From East	Ped Path	7:45	0	151	146	5 AM Peak
9/11/2022	7:00:00 AM	CSC_BeachAveSeawall@1000Beach	SF LR Processed By: Yushi L	Cloudy	49.2772160,-123.1361523	Micromob BikeEMM	From East	Ped Path	7:50	0	163	158	5 AM Peak
9/11/2													



9/11/2022	7:00:00 AM	CSC_BeachAveSeawall@1000beach	SF LR Processed By: Yushi L	Cloudy	49.2772160,-123.1361523	Micromob Bike/MM	From East	Ped Path	17.45	0	542	510	32 PM Peak
9/11/2022	7:00:00 AM	CSC_BeachAveSeawall@1000beach	SF LR Processed By: Yushi L	Cloudy	49.2772160,-123.1361523	Micromob Bike/MM	From East	Ped Path	17.50	0	550	520	30 PM Peak
9/11/2022	7:00:00 AM	CSC_BeachAveSeawall@1000beach	SF LR Processed By: Yushi L	Cloudy	49.2772160,-123.1361523	Micromob Bike/MM	From East	Ped Path	17.55	0	545	514	31 PM Peak
9/11/2022	7:00:00 AM	CSC_BeachAveSeawall@1000beach	SF LR Processed By: Yushi L	Cloudy	49.2772160,-123.1361523	Micromob Bike/MM	From East	Ped Path	18.00	0	553 PM Peak	525 PM Peak	28 PM Peak
9/11/2022	7:00:00 AM	CSC_BeachAveSeawall@1000beach	SF LR Processed By: Yushi L	Cloudy	49.2772160,-123.1361523	Micromob Bike/MM	From East	Ped Path	18.05	0	509 PM Peak	484 PM Peak	44 PM Peak
9/11/2022	7:00:00 AM	CSC_BeachAveSeawall@1000beach	SF LR Processed By: Yushi L	Cloudy	49.2772160,-123.1361523	Micromob Bike/MM	From East	Ped Path	18.10	0	468 PM Peak	446 PM Peak	22 PM Peak
9/11/2022	7:00:00 AM	CSC_BeachAveSeawall@1000beach	SF LR Processed By: Yushi L	Cloudy	49.2772160,-123.1361523	Micromob Bike/MM	From East	Ped Path	18.15	0	429 PM Peak	408 PM Peak	21 PM Peak
9/11/2022	7:00:00 AM	CSC_BeachAveSeawall@1000beach	SF LR Processed By: Yushi L	Cloudy	49.2772160,-123.1361523	Micromob Bike/MM	From East	Ped Path	18.20	0	370 PM Peak	354 PM Peak	16 PM Peak
9/11/2022	7:00:00 AM	CSC_BeachAveSeawall@1000beach	SF LR Processed By: Yushi L	Cloudy	49.2772160,-123.1361523	Micromob Bike/MM	From East	Ped Path	18.25	0	331 PM Peak	321 PM Peak	10
9/11/2022	7:00:00 AM	CSC_BeachAveSeawall@1000beach	SF LR Processed By: Yushi L	Cloudy	49.2772160,-123.1361523	Micromob Bike/MM	From East	Ped Path	18.30	0	286 PM Peak	276 PM Peak	8
9/11/2022	7:00:00 AM	CSC_BeachAveSeawall@1000beach	SF LR Processed By: Yushi L	Cloudy	49.2772160,-123.1361523	Micromob Bike/MM	From East	Ped Path	18.35	0	234 PM Peak	226 PM Peak	7
9/11/2022	7:00:00 AM	CSC_BeachAveSeawall@1000beach	SF LR Processed By: Yushi L	Cloudy	49.2772160,-123.1361523	Micromob Bike/MM	From East	Ped Path	18.40	0	203 PM Peak	196 PM Peak	4
9/11/2022	7:00:00 AM	CSC_BeachAveSeawall@1000beach	SF LR Processed By: Yushi L	Cloudy	49.2772160,-123.1361523	Micromob Bike/MM	From East	Ped Path	18.45	0	126 PM Peak	122 PM Peak	0
9/11/2022	7:00:00 AM	CSC_BeachAveSeawall@1000beach	SF LR Processed By: Yushi L	Cloudy	49.2772160,-123.1361523	Micromob Bike/MM	From East	Ped Path	18.50	0	70 PM Peak	66 PM Peak	3
9/11/2022	7:00:00 AM	CSC_BeachAveSeawall@1000beach	SF LR Processed By: Yushi L	Cloudy	49.2772160,-123.1361523	Micromob Bike/MM	From East	Ped Path	18.55	0	36 PM Peak	36 PM Peak	0
9/11/2022	7:00:00 AM	CSC_BeachAveSeawall@1000beach	SF LR Processed By: Yushi L	Cloudy	49.2772160,-123.1361523	Micromob Bike/MM	From East	Patho Total	7.00	7.00	76	73	3
9/11/2022	7:00:00 AM	CSC_BeachAveSeawall@1000beach	SF LR Processed By: Yushi L	Cloudy	49.2772160,-123.1361523	Micromob Bike/MM	From East	Patho Total	7.05	7.05	86	83	3
9/11/2022	7:00:00 AM	CSC_BeachAveSeawall@1000beach	SF LR Processed By: Yushi L	Cloudy	49.2772160,-123.1361523	Micromob Bike/MM	From East	Patho Total	7.10	7.10	85	83	2
9/11/2022	7:00:00 AM	CSC_BeachAveSeawall@1000beach	SF LR Processed By: Yushi L	Cloudy	49.2772160,-123.1361523	Micromob Bike/MM	From East	Patho Total	7.15	7.15	91	89	3
9/11/2022	7:00:00 AM	CSC_BeachAveSeawall@1000beach	SF LR Processed By: Yushi L	Cloudy	49.2772160,-123.1361523	Micromob Bike/MM	From East	Patho Total	7.20	7.20	108	105	3
9/11/2022	7:00:00 AM	CSC_BeachAveSeawall@1000beach	SF LR Processed By: Yushi L	Cloudy	49.2772160,-123.1361523	Micromob Bike/MM	From East	Patho Total	7.25	7.25	123	119	4
9/11/2022	7:00:00 AM	CSC_BeachAveSeawall@1000beach	SF LR Processed By: Yushi L	Cloudy	49.2772160,-123.1361523	Micromob Bike/MM	From East	Patho Total	7.30	7.30	135	130	5 AM Peak
9/11/2022	7:00:00 AM	CSC_BeachAveSeawall@1000beach	SF LR Processed By: Yushi L	Cloudy	49.2772160,-123.1361523	Micromob Bike/MM	From East	Patho Total	7.35	7.35	138	133	5 AM Peak
9/11/2022	7:00:00 AM	CSC_BeachAveSeawall@1000beach	SF LR Processed By: Yushi L	Cloudy	49.2772160,-123.1361523	Micromob Bike/MM	From East	Patho Total	7.40	7.40	146	141	5 AM Peak
9/11/2022	7:00:00 AM	CSC_BeachAveSeawall@1000beach	SF LR Processed By: Yushi L	Cloudy	49.2772160,-123.1361523	Micromob Bike/MM	From East	Patho Total	7.45	7.4			



[illegible]



9/11/2022	7:00:00 AM	CS_C_BeachAveSeawall@1000beach	SF LR Processed By: Yushi L	Cloudy	49.2772160,-123.1361523	Micromob BikeMM	From West	Bike Path	17:35	1	509	477	32 PM Peak
9/11/2022	7:00:00 AM	CS_C_BeachAveSeawall@1000beach	SF LR Processed By: Yushi L	Cloudy	49.2772160,-123.1361523	Micromob BikeMM	From West	Bike Path	17:40	0	496	464	32 PM Peak
9/11/2022	7:00:00 AM	CS_C_BeachAveSeawall@1000beach	SF LR Processed By: Yushi L	Cloudy	49.2772160,-123.1361523	Micromob BikeMM	From West	Bike Path	17:45	0	542	510	32 PM Peak
9/11/2022	7:00:00 AM	CS_C_BeachAveSeawall@1000beach	SF LR Processed By: Yushi L	Cloudy	49.2772160,-123.1361523	Micromob BikeMM	From West	Bike Path	17:50	3	550	520	30 PM Peak
9/11/2022	7:00:00 AM	CS_C_BeachAveSeawall@1000beach	SF LR Processed By: Yushi L	Cloudy	49.2772160,-123.1361523	Micromob BikeMM	From West	Bike Path	17:55	0	545	514	30 PM Peak
9/11/2022	7:00:00 AM	CS_C_BeachAveSeawall@1000beach	SF LR Processed By: Yushi L	Cloudy	49.2772160,-123.1361523	Micromob BikeMM	From West	Bike Path	18:00	1	553 PM Peak	525 PM Peak	28 PM Peak
9/11/2022	7:00:00 AM	CS_C_BeachAveSeawall@1000beach	SF LR Processed By: Yushi L	Cloudy	49.2772160,-123.1361523	Micromob BikeMM	From West	Bike Path	18:05	0	509 PM Peak	484 PM Peak	25 PM Peak
9/11/2022	7:00:00 AM	CS_C_BeachAveSeawall@1000beach	SF LR Processed By: Yushi L	Cloudy	49.2772160,-123.1361523	Micromob BikeMM	From West	Bike Path	18:10	1	468 PM Peak	446 PM Peak	22 PM Peak
9/11/2022	7:00:00 AM	CS_C_BeachAveSeawall@1000beach	SF LR Processed By: Yushi L	Cloudy	49.2772160,-123.1361523	Micromob BikeMM	From West	Bike Path	18:15	0	429 PM Peak	408 PM Peak	21 PM Peak
9/11/2022	7:00:00 AM	CS_C_BeachAveSeawall@1000beach	SF LR Processed By: Yushi L	Cloudy	49.2772160,-123.1361523	Micromob BikeMM	From West	Bike Path	18:20	0	370 PM Peak	354 PM Peak	18 PM Peak
9/11/2022	7:00:00 AM	CS_C_BeachAveSeawall@1000beach	SF LR Processed By: Yushi L	Cloudy	49.2772160,-123.1361523	Micromob BikeMM	From West	Bike Path	18:25	0	331 PM Peak	321 PM Peak	10
9/11/2022	7:00:00 AM	CS_C_BeachAveSeawall@1000beach	SF LR Processed By: Yushi L	Cloudy	49.2772160,-123.1361523	Micromob BikeMM	From West	Bike Path	18:30	0	286 PM Peak	276 PM Peak	10
9/11/2022	7:00:00 AM	CS_C_BeachAveSeawall@1000beach	SF LR Processed By: Yushi L	Cloudy	49.2772160,-123.1361523	Micromob BikeMM	From West	Bike Path	18:35	0	234 PM Peak	226 PM Peak	8
9/11/2022	7:00:00 AM	CS_C_BeachAveSeawall@1000beach	SF LR Processed By: Yushi L	Cloudy	49.2772160,-123.1361523	Micromob BikeMM	From West	Bike Path	18:40	0	203 PM Peak	196 PM Peak	7
9/11/2022	7:00:00 AM	CS_C_BeachAveSeawall@1000beach	SF LR Processed By: Yushi L	Cloudy	49.2772160,-123.1361523	Micromob BikeMM	From West	Bike Path	18:45	0	126 PM Peak	122 PM Peak	4
9/11/2022	7:00:00 AM	CS_C_BeachAveSeawall@1000beach	SF LR Processed By: Yushi L	Cloudy	49.2772160,-123.1361523	Micromob BikeMM	From West	Bike Path	18:50	0	70 PM Peak	66 PM Peak	4
9/11/2022	7:00:00 AM	CS_C_BeachAveSeawall@1000beach	SF LR Processed By: Yushi L	Cloudy	49.2772160,-123.1361523	Micromob BikeMM	From West	Bike Path	18:55	0	36 PM Peak	36 PM Peak	0
9/11/2022	7:00:00 AM	CS_C_BeachAveSeawall@1000beach	SF LR Processed By: Yushi L	Cloudy	49.2772160,-123.1361523	Micromob BikeMM	From West	Ped Path	7:00	0	76	73	3
9/11/2022	7:00:00 AM	CS_C_BeachAveSeawall@1000beach	SF LR Processed By: Yushi L	Cloudy	49.2772160,-123.1361523	Micromob BikeMM	From West	Ped Path	7:05	0	86	83	3
9/11/2022	7:00:00 AM	CS_C_BeachAveSeawall@1000beach	SF LR Processed By: Yushi L	Cloudy	49.2772160,-123.1361523	Micromob BikeMM	From West	Ped Path	7:10	0	85	85	2
9/11/2022	7:00:00 AM	CS_C_BeachAveSeawall@1000beach	SF LR Processed By: Yushi L	Cloudy	49.2772160,-123.1361523	Micromob BikeMM	From West	Ped Path	7:15	0	91	89	2
9/11/2022	7:00:00 AM	CS_C_BeachAveSeawall@1000beach	SF LR Processed By: Yushi L	Cloudy	49.2772160,-123.1361523	Micromob BikeMM	From West	Ped Path	7:20	0	108	105	3
9/11/2022	7:00:00 AM	CS_C_BeachAveSeawall@1000beach	SF LR Processed By: Yushi L	Cloudy	49.2772160,-123.1361523	Micromob BikeMM	From West	Ped Path	7:25	0	123	119	4
9/11/2022	7:00:00 AM	CS_C_BeachAveSeawall@1000beach	SF LR Processed By: Yushi L	Cloudy	49.2772160,-123.1361523	Micromob BikeMM	From West	Ped Path	7:30	0	135	130	5 AM Peak
9/11/2022	7:00:00 AM	CS_C_BeachAveSeawall@1000beach	SF LR Processed By: Yushi L	Cloudy	49.2772160,-123.1361523	Micromob BikeMM	From West	Ped Path	7:35	0	138</		



9/11/2022	7:00:00 AM	CSC_BeachAveSeawall@1000Beach	SF LR Processed By: Yushi L	Cloudy	49.2772160,-123.1361523	Micromob BikeMM	From West	Ped Path	17:30	0	485	451	34 PM Peak
9/11/2022	7:00:00 AM	CSC_BeachAveSeawall@1000Beach	SF LR Processed By: Yushi L	Cloudy	49.2772160,-123.1361523	Micromob BikeMM	From West	Ped Path	17:35	0	509	477	32 PM Peak
9/11/2022	7:00:00 AM	CSC_BeachAveSeawall@1000Beach	SF LR Processed By: Yushi L	Cloudy	49.2772160,-123.1361523	Micromob BikeMM	From West	Ped Path	17:40	0	496	464	32 PM Peak
9/11/2022	7:00:00 AM	CSC_BeachAveSeawall@1000Beach	SF LR Processed By: Yushi L	Cloudy	49.2772160,-123.1361523	Micromob BikeMM	From West	Ped Path	17:45	0	542	510	32 PM Peak
9/11/2022	7:00:00 AM	CSC_BeachAveSeawall@1000Beach	SF LR Processed By: Yushi L	Cloudy	49.2772160,-123.1361523	Micromob BikeMM	From West	Ped Path	17:50	0	561	520	32 PM Peak
9/11/2022	7:00:00 AM	CSC_BeachAveSeawall@1000Beach	SF LR Processed By: Yushi L	Cloudy	49.2772160,-123.1361523	Micromob BikeMM	From West	Ped Path	17:55	0	545	514	31 PM Peak
9/11/2022	7:00:00 AM	CSC_BeachAveSeawall@1000Beach	SF LR Processed By: Yushi L	Cloudy	49.2772160,-123.1361523	Micromob BikeMM	From West	Ped Path	18:00	0	553 PM Peak	525 PM Peak	28 PM Peak
9/11/2022	7:00:00 AM	CSC_BeachAveSeawall@1000Beach	SF LR Processed By: Yushi L	Cloudy	49.2772160,-123.1361523	Micromob BikeMM	From West	Ped Path	18:05	0	509 PM Peak	484 PM Peak	25 PM Peak
9/11/2022	7:00:00 AM	CSC_BeachAveSeawall@1000Beach	SF LR Processed By: Yushi L	Cloudy	49.2772160,-123.1361523	Micromob BikeMM	From West	Ped Path	18:10	0	468 PM Peak	446 PM Peak	22 PM Peak
9/11/2022	7:00:00 AM	CSC_BeachAveSeawall@1000Beach	SF LR Processed By: Yushi L	Cloudy	49.2772160,-123.1361523	Micromob BikeMM	From West	Ped Path	18:15	0	439 PM Peak	418 PM Peak	19 PM Peak
9/11/2022	7:00:00 AM	CSC_BeachAveSeawall@1000Beach	SF LR Processed By: Yushi L	Cloudy	49.2772160,-123.1361523	Micromob BikeMM	From West	Ped Path	18:20	0	370 PM Peak	354 PM Peak	16 PM Peak
9/11/2022	7:00:00 AM	CSC_BeachAveSeawall@1000Beach	SF LR Processed By: Yushi L	Cloudy	49.2772160,-123.1361523	Micromob BikeMM	From West	Ped Path	18:25	0	331 PM Peak	321 PM Peak	10
9/11/2022	7:00:00 AM	CSC_BeachAveSeawall@1000Beach	SF LR Processed By: Yushi L	Cloudy	49.2772160,-123.1361523	Micromob BikeMM	From West	Ped Path	18:30	0	286 PM Peak	276 PM Peak	10
9/11/2022	7:00:00 AM	CSC_BeachAveSeawall@1000Beach	SF LR Processed By: Yushi L	Cloudy	49.2772160,-123.1361523	Micromob BikeMM	From West	Ped Path	18:35	0	214 PM Peak	206 PM Peak	8
9/11/2022	7:00:00 AM	CSC_BeachAveSeawall@1000Beach	SF LR Processed By: Yushi L	Cloudy	49.2772160,-123.1361523	Micromob BikeMM	From West	Ped Path	18:40	0	203 PM Peak	196 PM Peak	7
9/11/2022	7:00:00 AM	CSC_BeachAveSeawall@1000Beach	SF LR Processed By: Yushi L	Cloudy	49.2772160,-123.1361523	Micromob BikeMM	From West	Ped Path	18:45	0	126 PM Peak	122 PM Peak	4
9/11/2022	7:00:00 AM	CSC_BeachAveSeawall@1000Beach	SF LR Processed By: Yushi L	Cloudy	49.2772160,-123.1361523	Micromob BikeMM	From West	Ped Path	18:50	0	70 PM Peak	66 PM Peak	4
9/11/2022	7:00:00 AM	CSC_BeachAveSeawall@1000Beach	SF LR Processed By: Yushi L	Cloudy	49.2772160,-123.1361523	Micromob BikeMM	From West	Ped Path	18:55	0	36 PM Peak	36 PM Peak	0
9/11/2022	7:00:00 AM	CSC_BeachAveSeawall@1000Beach	SF LR Processed By: Yushi L	Cloudy	49.2772160,-123.1361523	Micromob BikeMM	From West	Paths Total	7:00	7	76	73	3
9/11/2022	7:00:00 AM	CSC_BeachAveSeawall@1000Beach	SF LR Processed By: Yushi L	Cloudy	49.2772160,-123.1361523	Micromob BikeMM	From West	Paths Total	7:10	81	83	2	
9/11/2022	7:00:00 AM	CSC_BeachAveSeawall@1000Beach	SF LR Processed By: Yushi L	Cloudy	49.2772160,-123.1361523	Micromob BikeMM	From West	Paths Total	7:15	95	89	2	
9/11/2022	7:00:00 AM	CSC_BeachAveSeawall@1000Beach	SF LR Processed By: Yushi L	Cloudy	49.2772160,-123.1361523	Micromob BikeMM	From West	Paths Total	7:20	105	108	3	
9/11/2022	7:00:00 AM	CSC_BeachAveSeawall@1000Beach	SF LR Processed By: Yushi L	Cloudy	49.2772160,-123.1361523	Micromob BikeMM	From West	Paths Total	7:25	123	119	4	
9/11/2022	7:00:00 AM	CSC_BeachAveSeawall@1000Beach	SF LR Processed By: Yushi L	Cloudy	49.2772160,-123.1361523	Micromob BikeMM	From West	Paths Total	7:30	135	130	5 AM Peak	
9/11/2022	7:00:00 AM	CSC_BeachAveSeawall@1000Beach	SF LR Processed By: Yushi L	Cloudy	49.2772160,-123.1361523	Micromob BikeMM	From West	Paths Total	7:35	138	133	5 AM Peak	
9/11/20													



9/11/2022	7:00:00 AM	CSC_BeachAveSeawall@1000Beach	SF LR Processed By: Yushi L	Cloudy	49.2772160, -123.1361523	Micromob BikeMM	From West	Paths Total	17:25	472	437	35 PM Peak
9/11/2022	7:00:00 AM	CSC_BeachAveSeawall@1000Beach	SF LR Processed By: Yushi L	Cloudy	49.2772160, -123.1361523	Micromob BikeMM	From West	Paths Total	17:30	485	451	34 PM Peak
9/11/2022	7:00:00 AM	CSC_BeachAveSeawall@1000Beach	SF LR Processed By: Yushi L	Cloudy	49.2772160, -123.1361523	Micromob BikeMM	From West	Paths Total	17:35	509	477	32 PM Peak
9/11/2022	7:00:00 AM	CSC_BeachAveSeawall@1000Beach	SF LR Processed By: Yushi L	Cloudy	49.2772160, -123.1361523	Micromob BikeMM	From West	Paths Total	17:40	496	464	32 PM Peak
9/11/2022	7:00:00 AM	CSC_BeachAveSeawall@1000Beach	SF LR Processed By: Yushi L	Cloudy	49.2772160, -123.1361523	Micromob BikeMM	From West	Paths Total	17:45	542	510	32 PM Peak
9/11/2022	7:00:00 AM	CSC_BeachAveSeawall@1000Beach	SF LR Processed By: Yushi L	Cloudy	49.2772160, -123.1361523	Micromob BikeMM	From West	Paths Total	17:50	550	520	30 PM Peak
9/11/2022	7:00:00 AM	CSC_BeachAveSeawall@1000Beach	SF LR Processed By: Yushi L	Cloudy	49.2772160, -123.1361523	Micromob BikeMM	From West	Paths Total	17:55	545	514	31 PM Peak
9/11/2022	7:00:00 AM	CSC_BeachAveSeawall@1000Beach	SF LR Processed By: Yushi L	Cloudy	49.2772160, -123.1361523	Micromob BikeMM	From West	Paths Total	18:00	553 PM Peak	525 PM Peak	28 PM Peak
9/11/2022	7:00:00 AM	CSC_BeachAveSeawall@1000Beach	SF LR Processed By: Yushi L	Cloudy	49.2772160, -123.1361523	Micromob BikeMM	From West	Paths Total	18:05	509 PM Peak	484 PM Peak	25 PM Peak
9/11/2022	7:00:00 AM	CSC_BeachAveSeawall@1000Beach	SF LR Processed By: Yushi L	Cloudy	49.2772160, -123.1361523	Micromob BikeMM	From West	Paths Total	18:10	468 PM Peak	446 PM Peak	22 PM Peak
9/11/2022	7:00:00 AM	CSC_BeachAveSeawall@1000Beach	SF LR Processed By: Yushi L	Cloudy	49.2772160, -123.1361523	Micromob BikeMM	From West	Paths Total	18:15	429 PM Peak	408 PM Peak	21 PM Peak
9/11/2022	7:00:00 AM	CSC_BeachAveSeawall@1000Beach	SF LR Processed By: Yushi L	Cloudy	49.2772160, -123.1361523	Micromob BikeMM	From West	Paths Total	18:20	370 PM Peak	354 PM Peak	16 PM Peak
9/11/2022	7:00:00 AM	CSC_BeachAveSeawall@1000Beach	SF LR Processed By: Yushi L	Cloudy	49.2772160, -123.1361523	Micromob BikeMM	From West	Paths Total	18:25	311 PM Peak	321 PM Peak	10
9/11/2022	7:00:00 AM	CSC_BeachAveSeawall@1000Beach	SF LR Processed By: Yushi L	Cloudy	49.2772160, -123.1361523	Micromob BikeMM	From West	Paths Total	18:30	286 PM Peak	276 PM Peak	10
9/11/2022	7:00:00 AM	CSC_BeachAveSeawall@1000Beach	SF LR Processed By: Yushi L	Cloudy	49.2772160, -123.1361523	Micromob BikeMM	From West	Paths Total	18:35	234 PM Peak	226 PM Peak	8
9/11/2022	7:00:00 AM	CSC_BeachAveSeawall@1000Beach	SF LR Processed By: Yushi L	Cloudy	49.2772160, -123.1361523	Micromob BikeMM	From West	Paths Total	18:40	203 PM Peak	196 PM Peak	7
9/11/2022	7:00:00 AM	CSC_BeachAveSeawall@1000Beach	SF LR Processed By: Yushi L	Cloudy	49.2772160, -123.1361523	Micromob BikeMM	From West	Paths Total	18:45	126 PM Peak	122 PM Peak	4
9/11/2022	7:00:00 AM	CSC_BeachAveSeawall@1000Beach	SF LR Processed By: Yushi L	Cloudy	49.2772160, -123.1361523	Micromob BikeMM	From West	Paths Total	18:50	70 PM Peak	66 PM Peak	4
9/11/2022	7:00:00 AM	CSC_BeachAveSeawall@1000Beach	SF LR Processed By: Yushi L	Cloudy	49.2772160, -123.1361523	Micromob BikeMM	From West	Paths Total	18:55	36 PM Peak	36 PM Peak	0



File Name: C:\PetraPro Temp Files\CSC\_BeachAveSeawall-2022-09-11.ppd  
Start Date: 9/11/2022  
Start Time: 7:00:00 AM  
Site Code: CSC\_BeachAveSeawall@1000Beach  
Comment 1: TA: SF LR Processed By: Yushi L  
Comment 2: Weather: Cloudy  
Comment 3:  
Comment 4: 49.2772160, -123.1361523

Start Time	From East			From West		
	Bike Path	Ped Path	Paths Total	Bike Path	Ped Path	Paths Total
07:00	0	0		0	0	
07:05	0	5		0	2	
07:10	0	6		0	1	
07:15	0	2		0	1	
07:20	1	4		0	1	
07:25	0	2		0	0	
07:30	0	6		1	2	
07:35	0	3		0	3	
07:40	0	5		0	3	
07:45	1	2		0	4	
07:50	1	3		2	5	
07:55	0	5		2	0	
08:00	2	6		0	2	
08:05	0	6		0	1	
08:10	1	9		1	2	
08:15	4	13		0	2	
08:20	2	9		0	9	
08:25	0	5		4	4	
08:30	1	6		0	5	
08:35	1	4		1	8	
08:40	0	6		0	7	
08:45	0	10		3	6	
08:50	0	7		1	7	
08:55	0	9		0	5	
09:00	1	7		0	4	
09:05	0	8		0	6	
09:10	0	9		2	10	
09:15	1	2		4	11	
09:20	1	4		2	16	
09:25	2	11		0	3	
09:30	6	12		2	14	
09:35	3	7		0	5	
09:40	0	7		0	7	
09:45	0	7		0	10	
09:50	2	8		0	13	
09:55	4	11		0	22	
10:00	1	16		0	13	
10:05	0	14		1	19	
10:10	4	8		4	27	
10:15	0	16		3	15	
10:20	1	13		0	25	
10:25	0	7		4	15	
10:30	0	3		2	22	
10:35	1	13		0	9	
10:40	0	8		0	7	
10:45	2	13		4	7	
10:50	1	21		3	10	
10:55	0	8		1	20	
11:00	0	7		0	18	
11:05	1	15		0	13	
11:10	0	7		2	15	
11:15	1	12		2	27	
11:20	0	21		0	11	
11:25	3	15		0	26	
11:30	0	13		1	22	
11:35	1	15		4	8	
11:40	2	15		0	14	
11:45	0	12		1	24	
11:50	0	6		5	19	
11:55	2	8		1	9	
12:00	4	16		4	16	
12:05	1	5		0	6	
12:10	0	22		0	17	
12:15	6	19		0	11	
12:20	1	21		1	10	
12:25	4	16		0	19	
12:30	2	9		3	17	
12:35	0	7		0	25	
12:40	0	6		0	19	
12:45	0	12		2	17	
12:50	0	18		3	16	
12:55	1	8		0	24	
13:00	0	11		0	15	
13:05	2	24		1	18	
13:10	0	10		4	25	
13:15	4	19		2	24	
13:20	1	11		0	23	
13:25	0	18		1	23	
13:30	2	17		1	17	
13:35	1	11		0	16	
13:40	0	12		0	12	
13:45	2	18		1	12	
13:50	6	22		8	20	
13:55	4	11		0	21	
14:00	5	6		0	14	
14:05	3	17		1	8	
14:10	0	12		1	18	
14:15	7	26		2	7	
14:20	1	13		0	11	
14:25	0	12		1	13	
14:30	0	20		0	8	
14:35	0	22		2	12	
14:40	0	21		1	11	
14:45	5	29		1	16	
14:50	0	18		0	15	
14:55	3	9		0	19	
15:00	0	30		8	29	
15:05	1	22		1	12	
15:10	0	21		0	8	
15:15	1	13		1	16	
15:20	1	34		1	15	



15:25	2	16	5	13
15:30	7	25	0	26
15:35	2	12	1	9
15:40	0	7	1	16
15:45	5	25	2	24
15:50	4	21	3	15
15:55	3	10	0	3
16:00	0	13	0	10
16:05	2	15	1	18
16:10	2	12	5	14
16:15	1	29	1	13
16:20	1	24	0	26
16:25	1	12	0	14
16:30	4	29	2	18
16:35	0	12	3	12
16:40	1	35	2	18
16:45	2	18	0	17
16:50	4	18	1	18
16:55	2	18	2	7
17:00	1	16	0	16
17:05	6	31	0	19
17:10	0	25	0	4
17:15	5	18	0	11
17:20	3	20	0	4
17:25	1	17	0	13
17:30	1	13	0	10
17:35	9	28	0	6
17:40	2	19	0	7
17:45	1	23	0	22
17:50	3	24	0	9
17:55	1	10	0	14
18:00	0	20	0	21
18:05	0	20	0	18
18:10	6	20	0	12
18:15	4	36	0	14
18:20	2	18	2	11
18:25	1	24	0	20
18:30	6	19	2	23
18:35	1	21	0	8
18:40	4	52	0	18
18:45	3	12	3	38
18:50	0	19	1	10
18:55	0	18	0	18



File Name: C:\PetraPro Temp Files\CSC\_BeachAveSeawall-2022-09-11.ppd  
Start Date: 9/11/2022  
Start Time: 7:00:00 AM  
Site Code: CSC\_BeachAveSeawall@1000Beach  
Comment 1: TA: SF LR Processed By: Yushi L  
Comment 2: Weather: Cloudy  
Comment 3:  
Comment 4: 49.2772160, -123.1361523

Start Time	From East			From West		
	Bike Path	Ped Path	Paths Total	Bike Path	Ped Path	Paths Total
07:00	0	0		0	0	
07:05	1	0		0	0	
07:10	0	0		0	0	
07:15	0	0		0	0	
07:20	0	0		0	0	
07:25	0	0		0	0	
07:30	0	0		0	0	
07:35	0	0		0	0	
07:40	0	0		0	0	
07:45	0	0		0	0	
07:50	0	0		0	0	
07:55	0	0		0	0	
08:00	0	0		0	0	
08:05	1	0		0	0	
08:10	0	0		0	0	
08:15	0	0		0	0	
08:20	0	0		1	0	
08:25	0	0		1	0	
08:30	0	0		0	0	
08:35	0	0		0	0	
08:40	0	0		0	0	
08:45	0	0		0	0	
08:50	0	0		0	0	
08:55	0	0		0	0	
09:00	0	0		1	0	
09:05	3	0		2	0	
09:10	0	0		1	0	
09:15	0	0		0	0	
09:20	0	0		0	0	
09:25	0	0		0	0	
09:30	0	0		0	0	
09:35	1	0		2	0	
09:40	0	0		0	0	
09:45	0	0		0	0	
09:50	0	0		0	0	
09:55	0	0		0	0	
10:00	0	0		0	0	
10:05	0	0		0	0	
10:10	0	0		0	0	
10:15	0	0		0	0	
10:20	2	0		0	0	
10:25	0	0		0	0	
10:30	0	0		0	0	
10:35	0	0		0	0	
10:40	1	0		0	0	
10:45	0	0		0	0	
10:50	1	0		0	0	
10:55	0	0		3	0	
11:00	0	0		1	0	
11:05	2	0		0	0	
11:10	1	0		1	0	
11:15	0	0		0	0	
11:20	0	0		5	0	
11:25	0	0		0	0	
11:30	0	0		0	0	
11:35	2	0		0	0	
11:40	0	0		2	0	
11:45	0	0		3	0	
11:50	0	0		1	0	
11:55	0	0		3	0	
12:00	0	0		0	0	
12:05	0	0		0	0	
12:10	0	0		1	0	
12:15	2	0		1	0	
12:20	0	0		0	0	
12:25	0	0		0	0	
12:30	2	0		0	0	
12:35	1	0		0	0	
12:40	0	0		0	0	
12:45	0	0		2	0	
12:50	0	0		0	0	
12:55	0	0		0	0	
13:00	0	0		1	0	
13:05	3	0		0	0	
13:10	0	0		2	0	
13:15	2	0		0	0	
13:20	1	0		0	0	
13:25	0	0		0	0	
13:30	5	0		0	0	
13:35	3	0		0	0	
13:40	3	0		1	0	
13:45	2	0		5	0	
13:50	4	0		0	0	
13:55	0	0		6	0	
14:00	0	0		0	0	
14:05	0	0		0	0	
14:10	2	0		0	0	
14:15	4	0		0	0	
14:20	0	0		1	0	
14:25	2	0		0	0	
14:30	0	0		0	0	
14:35	1	0		3	0	
14:40	0	0		1	0	
14:45	0	0		1	0	
14:50	1	0		0	0	
14:55	1	0		0	0	
15:00	2	0		0	0	
15:05	0	0		2	0	
15:10	2	0		0	0	
15:15	0	0		0	0	
15:20	0	0		3	0	



15:25	8	0	0	0
15:30	3	0	0	0
15:35	0	0	0	0
15:40	0	0	0	0
15:45	3	0	0	0
15:50	4	0	2	0
15:55	0	0	0	0
16:00	1	0	1	0
16:05	0	0	1	0
16:10	0	0	0	0
16:15	1	0	0	0
16:20	0	0	0	0
16:25	3	0	2	0
16:30	1	0	2	0
16:35	0	0	2	0
16:40	0	0	1	0
16:45	1	0	0	0
16:50	0	0	1	0
16:55	2	0	0	0
17:00	0	0	0	0
17:05	0	0	0	0
17:10	0	0	0	0
17:15	3	0	1	0
17:20	4	0	0	0
17:25	0	0	0	0
17:30	0	0	0	0
17:35	0	0	0	0
17:40	0	0	1	0
17:45	1	0	0	0
17:50	0	0	0	0
17:55	0	0	1	0
18:00	0	0	0	0
18:05	0	0	2	0
18:10	0	0	0	0
18:15	2	0	3	0
18:20	3	1	1	0
18:25	0	0	0	0
18:30	1	0	0	0
18:35	0	0	1	0
18:40	2	0	0	0
18:45	0	0	0	0
18:50	1	0	0	0
18:55	0	0	0	0



File Name: C:\PetraPro Temp Files\CSC\_BeachAveSeawall-2022-09-11.ppd  
Start Date: 9/11/2022  
Start Time: 7:00:00 AM  
Site Code: CSC\_BeachAveSeawall@1000Beach  
Comment 1: TA: SF LR Processed By: Yushi L  
Comment 2: Weather: Cloudy  
Comment 3:  
Comment 4: 49.2772160, -123.1361523

Start Time	From East			From West		
	Bike Path	Ped Path	Paths Total	Bike Path	Ped Path	Paths Total
07:00	0	0		0	0	
07:05	1	0		0	0	
07:10	0	0		0	0	
07:15	0	0		0	0	
07:20	0	0		0	0	
07:25	0	0		0	0	
07:30	0	0		0	0	
07:35	0	0		0	0	
07:40	0	0		0	0	
07:45	0	0		0	0	
07:50	0	0		0	0	
07:55	1	0		0	0	
08:00	0	0		0	0	
08:05	0	0		0	0	
08:10	0	0		0	0	
08:15	0	0		1	0	
08:20	0	0		0	0	
08:25	0	0		0	0	
08:30	0	0		0	0	
08:35	0	0		0	0	
08:40	0	0		0	0	
08:45	0	0		0	0	
08:50	0	0		0	0	
08:55	0	0		0	0	
09:00	0	0		0	0	
09:05	0	0		0	0	
09:10	0	0		0	0	
09:15	0	0		0	0	
09:20	0	0		0	0	
09:25	0	0		0	0	
09:30	0	0		0	0	
09:35	0	0		0	0	
09:40	0	0		0	0	
09:45	0	0		0	0	
09:50	0	0		0	0	
09:55	0	0		0	1	
10:00	0	0		0	0	
10:05	0	0		0	0	
10:10	0	0		0	0	
10:15	0	0		0	0	
10:20	0	0		0	0	
10:25	0	0		0	0	
10:30	0	0		0	0	
10:35	1	0		0	0	
10:40	0	0		0	0	
10:45	0	0		2	0	
10:50	0	0		0	0	
10:55	0	0		1	0	
11:00	0	0		0	0	
11:05	0	0		0	0	
11:10	1	0		0	0	
11:15	0	0		0	0	
11:20	0	0		0	0	
11:25	0	0		0	0	
11:30	0	0		2	0	
11:35	0	0		2	0	
11:40	0	0		0	0	
11:45	0	0		0	0	
11:50	0	0		2	0	
11:55	0	0		1	0	
12:00	0	0		0	0	
12:05	0	0		0	0	
12:10	0	0		0	0	
12:15	0	1		0	0	
12:20	0	0		0	0	
12:25	0	0		1	0	
12:30	0	0		3	0	
12:35	0	0		0	0	
12:40	0	0		0	0	
12:45	0	0		0	0	
12:50	0	0		0	0	
12:55	0	0		0	0	
13:00	0	0		2	0	
13:05	0	0		0	0	
13:10	0	0		0	0	
13:15	1	0		1	0	
13:20	0	0		0	0	
13:25	0	0		0	0	
13:30	0	0		0	0	
13:35	0	0		0	0	
13:40	0	1		0	0	
13:45	0	0		2	1	
13:50	0	0		1	0	
13:55	0	0		0	0	
14:00	0	0		0	0	
14:05	0	0		0	0	
14:10	0	0		0	0	
14:15	0	0		0	0	
14:20	0	0		0	0	
14:25	0	0		0	0	
14:30	3	0		0	0	
14:35	0	0		1	0	
14:40	0	0		0	0	
14:45	0	0		0	0	
14:50	2	0		0	0	
14:55	0	0		0	0	
15:00	0	0		0	0	
15:05	0	0		5	0	
15:10	0	0		0	0	
15:15	0	0		1	0	
15:20	0	0		0	1	



15:25	0	0	0	0
15:30	0	0	0	0
15:35	0	0	0	0
15:40	0	0	1	0
15:45	1	0	1	0
15:50	2	0	4	0
15:55	3	0	0	0
16:00	2	0	0	0
16:05	0	0	0	0
16:10	0	0	0	0
16:15	0	0	0	0
16:20	0	0	3	0
16:25	4	0	0	0
16:30	0	0	0	0
16:35	0	0	0	0
16:40	1	0	0	0
16:45	0	0	0	0
16:50	0	0	3	0
16:55	0	0	0	0
17:00	1	0	1	0
17:05	0	0	0	0
17:10	0	0	0	0
17:15	1	0	0	0
17:20	0	0	0	0
17:25	1	0	0	0
17:30	0	0	4	0
17:35	0	0	1	0
17:40	2	0	0	0
17:45	1	0	0	0
17:50	0	0	3	0
17:55	2	0	0	0
18:00	2	0	1	0
18:05	1	0	0	0
18:10	0	0	1	0
18:15	0	0	0	0
18:20	1	0	0	0
18:25	0	0	0	0
18:30	1	0	0	0
18:35	0	0	0	0
18:40	0	0	1	0
18:45	0	0	0	0
18:50	3	0	0	0
18:55	0	0	0	0