

File No.: 04-1000-20-2023-566

December 7, 2023

s.22(1)

Dear s.22(1)

Re: **Request for Access to Records under the Freedom of Information and Protection of Privacy Act (the "Act")**

I am responding to your request of September 12, 2023 under the ***Freedom of Information and Protection of Privacy Act*** for:

**Record of the following for the period of January 1, 2023 to June 30, 2023:**

1. **List of instances (including time, date, and location) where the City enforced or provided verbal or written trespass notice under the Trespass Act, RSBC 2018, c.3 for encampments located in or near Parks and Highways (on public land);**

**And for the period of January 1, 2020 to July 31, 2023:**

2. **Record of each instance where the Park Board GM posted signs regarding temporary sheltering and/or encampments under s.24 of the Parks Control By-law; and**
3. **Violation of section 71A of the Street and Traffic By-law No. 2849 as related to encampments.**

All responsive records are attached\*. Some information in the records has been severed (blacked out) under s.15(1)(f) and s.22(1) of the Act. You can read or download these sections here: [http://www.bclaws.ca/EPLibraries/bclaws\\_new/document/ID/freeside/96165\\_00](http://www.bclaws.ca/EPLibraries/bclaws_new/document/ID/freeside/96165_00).

\*Please note, staff have advised that there are no records in response to point one of your request, as the City does not issue enforcement notices under the Trespass Act.

Under section 52 of the Act, and within 30 business days of receipt of this letter, you may ask the Information & Privacy Commissioner to review any matter related to the City's response to your FOI request by writing to: Office of the Information & Privacy Commissioner, [info@oipc.bc.ca](mailto:info@oipc.bc.ca) or by phoning 250-387-5629.

If you request a review, please provide the Commissioner's office with: 1) the request number (#04-1000-20-2023-566); 2) a copy of this letter; 3) a copy of your original request; and 4) detailed reasons why you are seeking the review.

Yours truly,

*[Signed by Cobi Falconer]*

**Cobi Falconer, MAS, MLIS, CIPP/C**  
**Director, Access to Information & Privacy**  
[cobi.falconer@vancouver.ca](mailto:cobi.falconer@vancouver.ca)  
453 W. 12th Avenue Vancouver BC V5Y 1V4

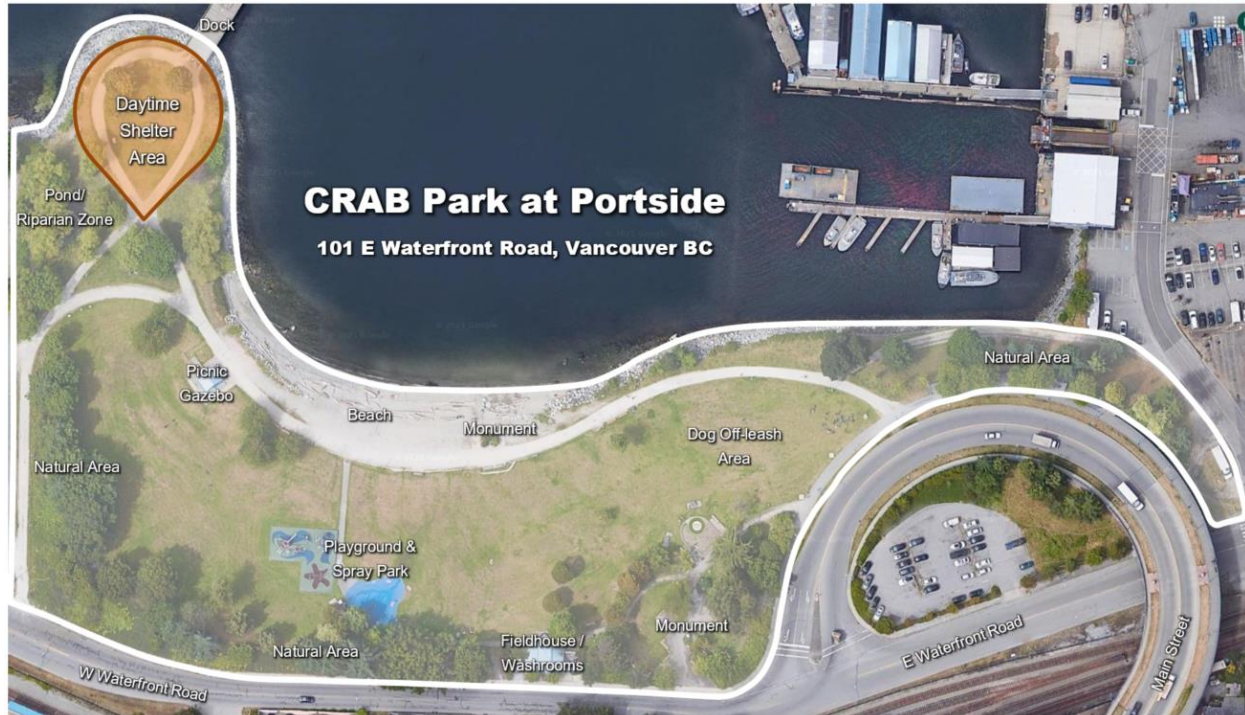
If you have any questions, please email us at [foi@vancouver.ca](mailto:foi@vancouver.ca) and we will respond to you as soon as possible. Alternatively, you can call the FOI Case Manager at 604-871-6584.

Encl. (Response Package)

:dl

## Notice from the General Manager of the Park Board

Effective Thursday, April 7, 2022, pursuant to the Parks Control By-law, the General Manager of the Vancouver Board of Parks and Recreation designates the northwest point of CRAB Park at Portside (shaded orange in below map) as an area acceptable for temporary daytime shelter.



For more information call:  
211 - Shelter and Street Help Line | 311 - City Services

**Effective Thursday, April 7, 2022, temporary daytime shelters will be permitted in the northwest point of CRAB Park at Portside, as shown in the above map.**

**Address:** CRAB Park at Portside, 101 E Waterfront Road, Vancouver, BC

General Manager - Vancouver Park Board

**April 7, 2022**

Date



April 7, 2022

### **Letter to all Campers sheltering in CRAB Park:**

Since February 28, 2022, Park Board staff have held weekly meetings in CRAB Park to discuss issues that arise due to the current encampment in the park. These meetings have been open to all campers in CRAB Park. In addition to these meetings, staff have engaged with legal counsel for Ms. Bamberger.

At these weekly meetings, and in correspondence with Ms. Bamberger's counsel, staff have discussed a number of concerns related to the encampment in the park. Following are responses to the concerns raised, including any actions taken where applicable.

- **Power for Charging Phones**

Power for charging phones has been made available at the onsite gazebo.

- **Potable Water Access**

Potable water access has been installed.

- **Portable Washroom**

The portable washroom was replaced and re-located near the campers.

- **Access to Food, Showers and Laundry**

BC Housing and City of Vancouver Arts, Culture & Community Services staff have identified locations and venues where individuals can attain food, shower, laundry services, and supplies. These services will not be provided in the park.

- **Storage**

Park Board staff have received requests to provide a shipping container in the park for the purpose of storing food, supplies and belongings. Staff believe that this type of container in the park is incompatible with the use of the area as a park.

Park Board and City staff can provide large totes for those relocating within the park and for offsite storage. The Osborn shelter at 27 West Hastings St, operated by the PHS Community Services Society, offers limited space for those wanting to store their belongings. Individuals requesting this option will need to complete a form with information on retrieving and accessing their belongings. A copy of the form will be provided to each individual and PHS. Park Rangers can transport the containers to the location upon request. There is a maximum of one large city tote per person due to the limited space at The Osborn.

- **Confiscation of Belongings**

There were concerns expressed that the belongings of individuals may be confiscated by Park Board staff. We confirm staff have no intention to confiscate any personal belongings. Each individual is responsible for their own belongings and is required to comply with the requirements that no building materials, propane tanks, motor vehicles, generators, or industrial equipment will be brought into parks. Owners must remove prohibited items when requested, or staff will arrange removal to enforce regulations and to ensure everyone's safety.

- **Eroding/Damaged Slope Area**

The majority of the tents in the encampment are situated on a sloped area along the southwestern corner of the park. Campers and Park Operations staff have raised concerns about the deterioration of and damage to the slope due to the encampment. This damage is causing slipping and tripping and the area is filled with metal and sharps that require immediate attention. Staff have also heard from those camping in the park that the slippery sections and uneven ground is presenting mobility challenges, and that generally sleeping conditions are worse on the slope.

At the weekly meetings with campers, and in correspondence with Ms. Bamberger's counsel, staff have discussed possible options to address the deterioration of the slope area. The campers proposed the installation of either gravel or woodchips to stabilize the slope, and propose that this work could be done without the need to relocate the existing tents. Park Board staff are of the view that due to the slope angle, the installation of gravel or woodchips would worsen, not improve, the situation as it would be adding loose material to the already eroding soil. Additionally, even if woodchips or gravel were a suitable remedy, the area would need to be cleared in order to apply a full covering of the materials. Only placing gravel or woodchips between the existing tents would not accomplish the goal of preventing unsafe conditions on the eroding slope.

Campers also suggested that artificial turf be installed on the slope. As this would represent a significant change to the nature and design of that area of the park, it would require Board approval. Additionally, if it were approved, it would require the installation of an appropriate base to support the artificial turf installation. To design a base and install artificial turf on the slope would take considerable time, and the area would need to be completely cleared to undertake the work.

After full consideration of the options suggested by both campers and staff to address the erosion and related safety concerns, I have determined that re-turfing the slope is the most effective means of remediation. I have also concluded that the area must be cleared of all tents and materials to facilitate this necessary work; the equipment needed to prepare the slope requires space to navigate and the installation of the new turf requires the area to be clear. To avoid any potential risk for staff or campers, no one can be permitted in the work zone until the work has been completed and the turf has had sufficient time to become established.

**Daytime Shelter Area**


As the campers currently located on the slope will have to move for this remediation work to proceed, I have designated an area in the northwest section of park where daytime sheltering will be permitted (see area orange shaded area in below map). This level area has been identified as sufficiently large to accommodate the allowable 9 square metres (3m x 3m) for one tent per individual who is currently camping on the slope. As individuals relocate, Park Board staff will monitor available space to recommend adjustments to the designated area if needed.

Individuals will not be permitted to move items such as motorcycles, generators, wood, pallets, propane tanks, or building materials. These types of items are not allowed in parks as they create safety concerns, reduce space to accommodate individuals seeking shelter, and contribute to additional deterioration and damage to the park.



## Relocation Timeline

Park Board staff have asked individuals at the park and Ms. Bamberger's legal representation for a reasonable timeline for individuals to relocate within the park and have received feedback ranging from one (1) day to four (4) weeks. As such, staff have determined that two (2) weeks should be sufficient for most individuals to transition to the area designated for daytime shelter (see map below). We anticipate that everyone wanting to relocate into the designated area will have done so by April 25<sup>th</sup> at the latest.



To help facilitate remediation efforts, no new tents will be permitted on the sloped area. Any tents erected outside of the designated daytime shelter area must be taken down and moved by 8am daily so that staff can maintain the area to ensure it is safe for use during the day, and also available for anyone seeking shelter overnight.

Your cooperation will be needed to support these relocation and remediation efforts. We look forward to continuing to work with you in seeking suitable indoor spaces and making the park safe and welcoming for all.

Donnie Rosa  
General Manager  
Vancouver Board of Parks and Recreation

/ag/clc

# Questions & Answers

## CRAB Park Remediation & Encampment Relocation

---

**Q. Why is the remediation and encampment relocation required?**

- A. The majority of the tents in the park are in the sloped section of the park, located along the south-western portion of the park. Campers and staff have concerns about the deterioration of and damage to the slope due to the encampment. This damage is causing slipping and tripping hazards and the area is filled with metal and sharps that require immediate attention. In order to remediate the slope, Park staff require the area to be cleared to ensure equipment and staff can access the area safely. In order to facilitate these repairs and the encampment relocation within CRAB Park, the General Manager has designated an area where temporary daytime sheltering will be permitted.

**Q. Does the General Manager have the authority to allow for daytime sheltering?**

- A. The Park Board General Manager, pursuant to section 11B(b) of the Parks Control By-law, is issuing a notice designating an area in the park where temporary daytime shelter will be permitted. This will allow individuals seeking temporary overnight shelter in the park to keep their tents up during the day as well if they relocate to this designated area. Overnight shelters erected elsewhere in the park will need to be removed daily.

**Q. How long will people have to relocate their tents to the new area?**

- A. We are planning for a two week transition period and expect this will allow enough time for everyone's tents and belongings to be relocated to the designated area by April 25. Park Board and City staff are supporting these moves by providing large totes for those relocating items within the park or to offsite storage. Park Rangers will be available to transport containers to a PHS Community Services Society shelter that offers limited storage.

**Q. Is the City/Park Board condoning encampments?**

- A. The City of Vancouver and Vancouver Park Board agree that encampments do not represent an appropriate solution to the homelessness crisis and are deeply concerned about the safety and wellbeing of people experiencing homelessness across the city, including those experiencing homelessness and sleeping in CRAB Park. The City and Park Board continue to advocate to and work with senior government on a variety of options to meet the needs of individuals experiencing homelessness in Vancouver, including the provision of emergency shelters and longer term options, such as the expedited creation of more social and supportive housing.

**Q. How will this relocation and clearing of the existing encampment be enforced?**

- A. Park Rangers will seek compliance and support of the individuals in keeping the park safe and clean. Ongoing regular communications and designating an area where temporary shelters can remain during the day reflect some of the efforts being made to encourage cooperation and compliance.

# Questions & Answers

## CRAB Park Remediation & Encampment Relocation

---

**Q. Will we see daytime sheltering permitted in other parks?**

- A. This measure is being taken to specifically support clearing the area requiring remediation in CRAB Park. If this work is delayed, the area will continue to deteriorate, potentially to an extent that could require closing the entire park. CRAB Park is small in scale and is not a site that can withstand a large number of tents and structures.

**Q. Encampments continue to be an issue in the city – why not make them permanent and offer services to people sleeping in the park?**

- A. We recognize that people experience homelessness for a number of different reasons and some may not want to move into the housing options available, but encampments are not a solution. The City and Park Board continue to advocate to and work with senior government on a variety of options to meet the needs of individuals experiencing homelessness in Vancouver, including the provision of emergency shelters and longer term options, such as the expedited creation of more social and supportive housing. In partnership with BC Housing, the City of Vancouver's Homelessness Services Outreach Team continues to connect with individuals experiencing homelessness, including those currently sleeping at CRAB Park, to connect them with safe indoor spaces and other services

**Q. What sort of remediation work is required?**

- A. The damaged areas will require removal/grading of the top layers for metals and sharps, followed by adding new soil and seed to re-grow turf. The timeline to complete this work will depend on the weather, but staff estimate that this area of the park will be closed for roughly two to four months to allow time for the new turf to fully establish.

**Q. How many people currently live in the park, and how many have been housed?**

- A. We estimate there are between 25-40 people currently living in CRAB Park. In partnership with BC Housing, the City of Vancouver's Homelessness Services Outreach Team continues to connect individuals experiencing homelessness with safe indoor spaces. Since July 2021, 44 people living in CRAB Park have been housed.

**Q. Is this park still a shared space? What are you doing to ensure the park is safe and accessible to all members of the community?**

- A. We care deeply for the safety of the individuals living in the encampment as well as anyone who visits CRAB Park. Park Rangers, Park Operations and City Outreach staff maintain the area and routinely check in on people in the park.

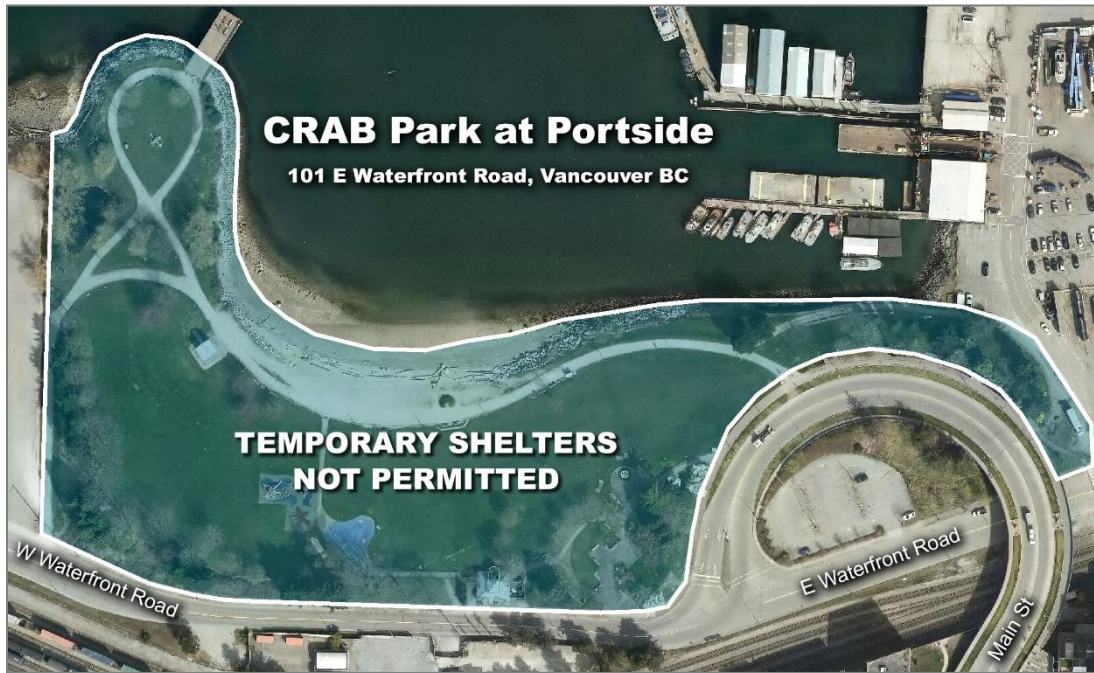
Park spaces are not designed to facilitate tents or structures for extended periods, nor do parks have the necessary utilities such as power, water, and sewer. Our primary focus continues to be working with our partners to help support individuals experiencing homelessness in the park by connecting them with indoor spaces and other essential services.

\*\*\*



## Order from the General Manager of the Park Board

Pursuant to Section 24 of the Parks Control By-law, the General Manager of the Vancouver Board of Parks and Recreation orders that temporary shelters and structures will not be permitted anywhere in CRAB Park at Portside, as shown in the below map, to ensure the park remains available to all park users.



The Park Board's mission is to *"provide, preserve and advocate for parks and recreation to benefit all people, communities and the environment"*. Ensuring equitable access to public parks is a high priority, especially in communities such as the Downtown Eastside where there is a shortage of parks and green space. Additionally, through a Memorandum of Understanding (MOU) with the City of Vancouver and Province of BC, the Park Board has committed to preventing encampments in Vancouver parks and enforcing the Parks Control By-laws when there are suitable spaces available for unsheltered people to move indoors.

For more information call:  
211 - Shelter and Street Help Line | 311 - City Services

**Until further notice, temporary shelters will not be permitted in CRAB Park at Portside at any time. Effective immediately, all existing tents, temporary shelters, and temporary structures must be dismantled and removed from the park.**

**Address:** CRAB Park at Portside, 101 E Waterfront Road, Vancouver, BC



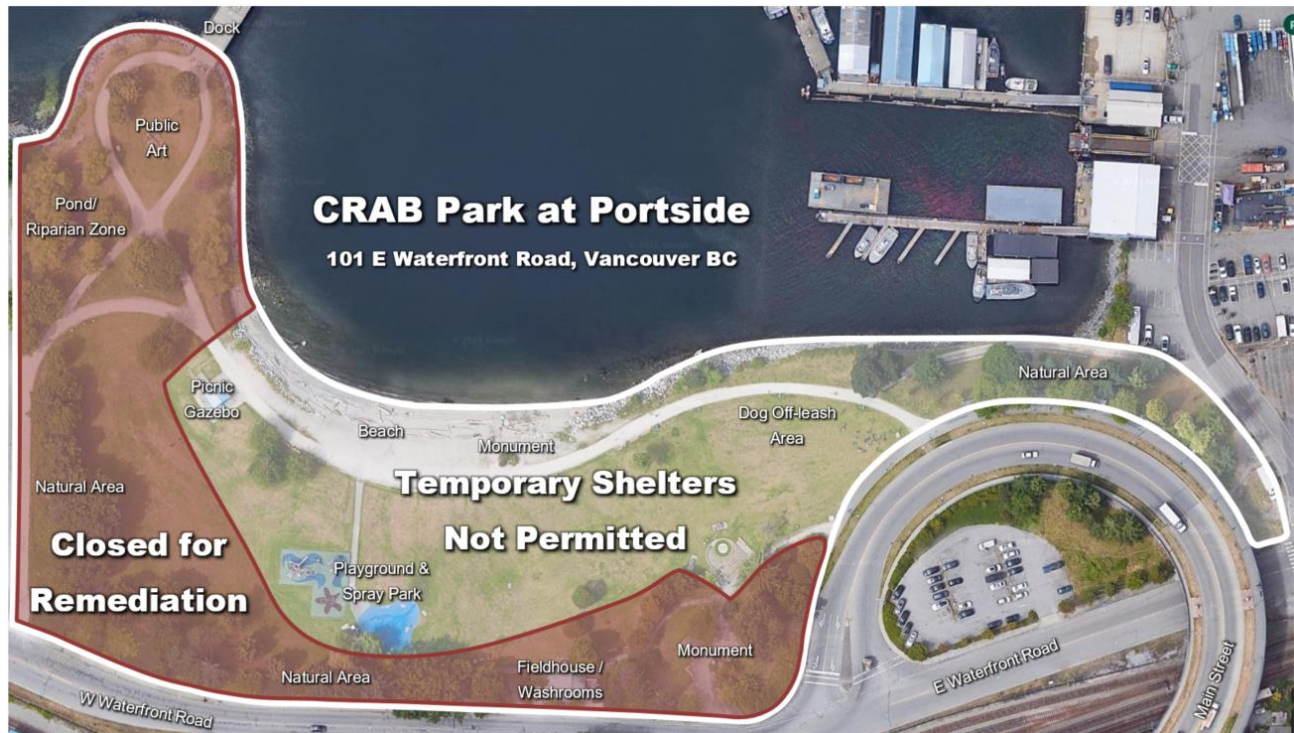
General Manager  
Vancouver Board of Parks and Recreation

**July 8, 2021**

Date

## Order from the General Manager of the Park Board

Effective Thursday, September 9, 2021, pursuant to the Parks Control By-law, the General Manager of the Vancouver Board of Parks and Recreation orders that the southwest section of CRAB Park at Portside (shaded red in below map) will be temporarily closed to the public for grounds remediation. This order is further to the order issued on July 8, 2021, which remains in effect until further notice, that temporary shelters and structures will not be permitted anywhere in CRAB Park at Portside to ensure the park remains available to all park users.



The Park Board's mission is to *"provide, preserve and advocate for parks and recreation to benefit all people, communities and the environment."* Ensuring equitable access to public parks is a high priority, especially in communities such as the Downtown Eastside where there is a shortage of parks and green space. Additionally, through a Memorandum of Understanding (MOU) with the City of Vancouver and Province of BC, the Park Board has committed to preventing encampments in Vancouver parks and enforcing the Parks Control By-laws when there are suitable spaces available for unsheltered people to move indoors.

For more information call:  
211 - Shelter and Street Help Line | 311 - City Services

**Until further notice, temporary shelters are not permitted in CRAB Park at Portside at any time, and by 10:00am on Thursday, September 9, 2021, the southwest section of the park must be vacated as the area will be temporarily closed to the public to allow for grounds remediation. Any items remaining after this time will be removed.**

**Address:** CRAB Park at Portside, 101 E Waterfront Road, Vancouver, BC

General Manager - Vancouver Park Board

**September 7, 2021**

Date



Entry Date	Entry Time	Ticket #	Plate	Side/Lane	Block	Street	Meter #	Bylaw	Section	PEO	Officer Name	Notes
9/7/2022	12:59	GD46693	UNKNOWN	SS		0 E HASTINGS ST		2849	71A	176 X,	s.15(1)(f)	ADDITIONAL NOTES ADJACENT VACANT LOT BETWEEN HOLDEN BUILDING AND BUS STOP s.22(1) NE SHED AT NATIONAL YARDS BLACK METAL CART RETURNED TO s.22(1). RETURNED E2200390 AND GARBAGE BAG OF CLOTHES ALSO RETURNED TO s.22(1)
9/8/2022	10:07	GD46695	UNKNOWN	SS		0 E HASTINGS ST		2849	71A	176 X,		ADDITIONAL NOTES ITEMS TO NE SHED. TENT ADJ 40 E. HASTINGS BEHIND BUS STOP AND 15 FEET WEST OF BUILDING ENTRANCE. NO TOTES REQUIRED. SCOOTER, LUGGAGE, TWO BIKES AND TENT WITH PERSONAL ITEMS
9/8/2022	12:07	GD46696	s.22(1)	NS		0 E HASTINGS ST		2849	71A	176 X,		ADDITIONAL NOTES s.22(1) VERIFIED DECEASED. LANDMARKER - BETWEEN ADDRESS s.22(1) s.22(1) TWO TOTES, BIKE PARTS, STORAGE BIN, BEIGE/GREEN TENT. BROTHER OR CLOSE FRIEND MENTIONED AS NEXT OF KIN.NE SHED - STORAGE. 1248HRS BEN (BEST FRIEND ARRIVE) DOC SERVED.
9/8/2022	14:11	GD46697	s.22(1)	SS		100 E HASTINGS ST		2849	71A	176 X,		ADDITIONAL NOTES s.22(1) ADJCENT 160 E HASTINGS. ONE TOTE AND SEVERAL BOXED PERSONAL ITEMS IN PICTURES. s.22(1) GAVE CREW VERBAL CONSENT TO STORE HER PERSONAL ITEMS. NE SHED.
9/13/2022	9:53	GD51498	UNKNOWN	SS		100 E HASTINGS ST		2849	71A	176 X,		ADDITIONAL NOTES TENT AND CONTENTS BETWEEN ADJ ADDRESS 144 AND 142. THREE TOTES, TENT AND PERSONAL ITEMS STORED NE SHED FRIEND REFUSED TO PRODUCE NAME OR GIVE OWNER'S NAME SANITATION STAFF SERVED DOC, FRIEND WAS ADVISED OF THE 30 DAYS
9/29/2022	13:52	GD51499	s.22(1)	NS		200 E HASTINGS ST		2849	71A	176 X,		ADDITIONAL NOTES AKA s.22(1) ADJACENT 255 - EAST OF OVALTINE CAFE. ONE TENT, TV STAND AND TWO TOTES - SEE PICTURES. NE SHED. DOCUMENT NOT SERVED. DOCUMENT HANDED TO STAFF FOR FUTURE SERVICE.
10/2/2022	9:18	GD51500	s.22(1)	SS		0 E HASTINGS ST		2849	71A	176 X,		ADDITIONAL NOTES STRUCTURE ADJACENT 50 E. HASTINGS. MULTIPLE TOTES AND PERSONAL ITEMS. NOTICE HAND SERVED TO s.22(1). ITEMS GOING TO NE SHED. s.22(1) ADDITIONAL NOTICE GD515001. STAFF READ THROUGH NOTICE. BYLAW EXPLAINED. REASON FOR IMPOUNDMENT. STORAGE PERUOD OF 30 DAYS. RETRIEVAL PROCESS.
10/2/2022	9:36	GD51501	s.22(1)	SS		0 E HASTINGS ST		2849	71A	176 X,		ADDITIONAL NOTES s.22(1). NOTICE HAND SERVED BY CITY STAFF OT s.22(1). BOTH s.22(1) AND s.22(1) WERE PRESENT ON SCENE. SEVERAL TOTES TAKEN TO NE SHED. DOCUMENT VERBALLY READ AND GIVEN. STRUCTURE ADJACENT 50 E HASTINGS.
10/9/2022	9:49	GD51502	UNKNOWN	SS		0 E HASTINGS ST		2849	71A	176 X,		ADDITIONAL NOTES TENT STRUCTURE (GRAFFITI)WITH PERSONAL ITEMS AND GOODS JUST WEST OF TENT. LANDMARKED 15' FROM DOOR ENTRANCE TO 40 E. HASTINGS. FINAL VERBAL WARNING GIVEN TO s.22(1) (GREEN T-SHIRT) MUST MOVE TODAY. EMAIL NOTES PROVIDED BY STAFFER.
10/11/2022	9:02	GD51503	UNKNOWN	SS		0 E HASTINGS ST		2849	71A	176 X,		ADDITIONAL NOTES STAFFER SERVED IMPOUNDMENT NOTICE TO s.22(1) STRUCTURE/TENT, PERSONAL ITEMS, ONE TOTE AND OTHER GOODS REMOVED FROM LOCATION. 15' EAST OF ENTRANCE TO 40 E HASTINGS. s.22(1) WAS NOT PRESENT AT THE TIME OF SERVICE. STORAGE TO NE SHED. ADDITIONAL PICTURES ATTACHED TO GD51504.
10/11/2022	9:22	GD51504	UNKNOWN	SS		0 E HASTINGS ST		2849	71A	176 X,		ADDITIONAL NOTES ADDITIONAL NOTES STAFFER SERVED IMPOUNDMENT NOTICE TO s.22(1) STRUCTURE/TENT, PERSONAL ITEMS, ONE TOTE AND OTHER GOODS REMOVED FROM LOCATION. 15' EAST OF ENTRANCE TO 40 E HASTINGS. s.22(1) WAS NOT PRESENT AT THE TIME OF SERVICE. STORAGE TO NE SHED. ADDITIONAL PICTURES ATTACHED TO GD51503.
11/2/2022	9:37	GD51505	UNKNOWN	WS		300 MAIN ST		2849	71A	176 X,		ADDITIONAL NOTES 4 OF 5 STRUCTURES REMAIN FROM EARLY VERBALS DURING THE WEEK. ADJ 319 - IMPERIAL. #1 - RED/GREY #2 - GOA #3 - GREY/GREEN #4 - BLUE #5 - ORANGE AND BLUE. FINAL VERBAL NOTICES PROVIDED
11/7/2022	9:54	GD51506	UNKNOWN	WS		300 MAIN ST		2849	71A	176 X,		ADDITIONAL NOTES STRUCTURE #1 HAS CHANGED #3 IS DOWNSIZED/MOVED #4 DOWNSIZED/MOVED #5
11/15/2022	8:55	GD51507	s.22(1)	NS		0 W HASTINGS ST		2849	71A	416 X,		DOWNSIZED/MOVED NOTICED ALL THE ORIGINAL TENT/STRUCTURES ARW DIFFERENT FROM ORIGINAL VISIT
11/15/2022	8:58	GD55994	s.22(1)	NS		0 W HASTINGS ST		2849	71A	416 X,		occupant compliant with removing of structures and personal items. landmark cleared at 1044hrs.
11/28/2022	9:39	GD55995		SS		100 E HASTINGS ST		2849	71A	176 X,		BROWN TARP STRUCTURE ADJ 05W. @0900HR COV DID STRUCTURE CHECK. IT WAS UNOCCUPIED @0925HR STRUCTURE WAS COLLAPSED. @1000HR STRUCTURE WAS IMPOUNDED AS IS.
11/28/2022	9:41	GD55996		SS		100 E HASTINGS ST		2849	71A	176 X,		ADDITIONAL NOTES FINAL VERBAL NOTICE PROVIDED ADJACENT 134 E HASTINGS
11/28/2022	9:45	GD55997		SS		100 E HASTINGS ST		2849	71A	176 X,		ADDITIONAL NOTES FUNAL VERBAL NOTICE PROVIDED ADJACENT 138 E HASTINGS BKUE TENT STRUCTURE
11/28/2022	9:50	GD55998		SS		100 E HASTINGS ST		2849	71A	176 X,		ADDITIONAL NOTES FINAL NOTICE PROVIDED ADJACENT 144 E HASTINGS GREEN TENT STRUCTURE
11/29/2022	9:05	GD59962	s.22(1)	SS		100 E HASTINGS ST		2849	71A	416 X,		ADDITIONAL NOTES FINAL VERBAL NOTICE PROVIDED. ADJACENT 148 E HASTINGS LARGE TENT STRUCTURE ADJ 134. WHITE TARP STRUCTURE. @9:05 NOTICE HANDED TO WILL ON SITE AND OCCUPIANT COMPLIED WITH CLEAN UP OF STRUCTURE AND REMOVAL OF PERSONAL BELONGINGS. @11:35 LANDMARKED CLEARED.
11/29/2022	9:06	GD59963	s.22(1)	SS		100 E HASTINGS ST		2849	71A	416 X,		ADJ 138 BLUE TARP TENT. @9:10 STRUCTURE UNOCCUPIED s.22(1) NOT ON SITE. @9:30 STRUCTURE COLLAPSED AND LANDMARK CLEARED.
11/29/2022	9:31	GD59964	s.22(1)	SS		100 E HASTINGS ST		2849	71A	416 X,		ADJ 144 GREEN TENT @9:05 CREW ON SITE. @9:30 STRUCTURE CHECKED. UNOCCUPIED. s.22(1) NOT ON SITE. @9:45 STRUCTURE COLLAPSED. IMPOUNDEMNT AND LANDMARK CLEARED.
11/29/2022	9:44	GD59965	s.22(1)	SS		100 E HASTINGS ST		2849	71A	416 X,		ADJ 148 WHITE TENTS GREEN TARPS. 2 STRUCTURE. @9:05 CREW ON SITE. @9:40 STRUCTURE CHECKED. UNOCCUPIED. s.22(1) NOT ON SITE @1045 STRUCTURE COLLAPSED AND IMPOUNDED STARTED.@11:15 IMPOUNDMENT FINISHED. LANDMARKED CLEAR. BIN#E2202172 LOADED WITH OTHER BELONGINGS (NO PHOTO).

1/17/2023	13:34	GD67603	s.22(1)	SS	0 E HASTINGS ST	2849	71A	416 X,	s.15(1)(f)	ADJ 40 FINAL VERBAL GIVEN TO s.22(1)
1/17/2023	13:37	GD67604		SS	0 E HASTINGS ST	2849	71A	416 X,		ADJ 20. FINAL VERBAL NOTICE GIVEN TO s.22(1)
1/17/2023	13:38	GD67605		ES	400 CARRALL ST	2849	71A	416 X,		ADJ 408 FINAL VERBAL NOTICE GIVEN TO s.22(1)
1/17/2023	13:39	GD67606		SS	0 E HASTINGS ST	2849	71A	416 X,		ADJ 06 LIBERTY MARKET. FINAL VERBAL NOTICE GIVEN TO s.22(1)
1/17/2023	13:41	GD67607		SS	0 E HASTINGS ST	2849	71A	416 X,		ADJ 16 FINAL VERBAL NOTICE GIVEN TO s.22(1)
1/18/2023	9:21	GD67608		NS	0 W HASTINGS ST	2849	71A	416 X,		ADJ 07 W HASTINGS. FINAL VERBAL NOTICE GIVEN TO s.22(1) ON SITE.
1/19/2023	8:40	GD67609	s.22(1)	SS	0 E HASTINGS ST	2849	71A	416 X,		NOTICE GIVEN TO s.22(1) AT 0840. IMPOUNDMENT STARTED AT 0910. LANDMARK CLEARED @1000 ADJ 12. WEST OF 16 E HASTINGS
1/19/2023	8:43	GD67610	s.22(1)	SS	0 E HASTINGS ST	2849	71A	416 X,		NOTICE GIVEN TO s.22(1) @0840. IMPOUNDMENT BEGAN @0910. LANDMARK CLEARED @0930. HE HAS REMOVED HIS THINGS YESTERDAY BUT ITEMS IN PHOTO ARE LEFTOVERS BY HIM. WILL BE KEPT FOR TWO DAYS AND THROWN AWAY IF NOBODY CLAIMS IT DURING THE DAILY WALKS BY SANITATIONS.
1/19/2023	8:45	GD69051	s.22(1)	ES	400 CARRALL ST	2849	71A	416 X,		NOTICE GIVEN TO s.22(1) AT 0844. ORANGE TENT ON SITE. s.22(1) COMPLIED AND LEFT LOCATION. LANKMARK CLEARED @0930
1/19/2023	9:01	GD69052	s.22(1)	NS	0 W HASTINGS ST	2849	71A	416 X,		NOTICE GIVEN AT 0915. s.22(1) STILL PACKING @1020. OBSERVERS ON SITE @1010. s.22(1) STILL PACKING AT 1045.
1/19/2023	11:02	GD70675		SS	0 E HASTINGS ST	2849	71A	416 X,		SANITATION WILL RETURN LATER IN THE DAY OR THE FOLLOWING DAY
1/24/2023	9:03	GD71889		NS	0 E HASTINGS ST	2849	71A	416 X,		s.22(1) NOT ON SITE. COMPLIANCE AFTER FINAL VERBAL
1/24/2023	9:05	GD71890		NS	0 E HASTINGS ST	2849	71A	416 X,		ADJ 07. s.22(1) ..NAME REFUSED. FINAL VERBAL GIVEN TO s.22(1) OCCUPIED.
1/24/2023	9:07	GD71891		NS	0 E HASTINGS ST	2849	71A	416 X,		ADJ 19. FINAL VERBAL GIVEN TO s.22(1) OCCUPIED
1/24/2023	9:09	GD77958		NS	0 E HASTINGS ST	2849	71A	416 X,		ADJ 07. OCCUPIED. FINAL VERBAL TO s.22(1)
1/24/2023	9:11	GD77959		NS	0 E HASTINGS ST	2849	71A	416 X,		ADJ 19. OCCUPIED..FINAL VERBAL GIVEN TO s.22(1)
1/24/2023	9:14	GD79264		WS	300 COLUMBIA ST	2849	71A	416 X,		ADJ 57 . UNOCCUPIED. DAILY VERBALS GIVEN TO s.22(1)
1/24/2023	9:15	GD79265		WS	300 COLUMBIA ST	2849	71A	416 X,		ADJ 99 E HASTING. FINAL VERBAL TO s.22(1)
1/24/2023	9:21	GD79266		NS	0 E HASTINGS ST	2849	71A	416 X,		ADJ 375 FINAL VERBAL GIVEN TO s.22(1)
1/24/2023	9:22	GD79267		NS	0 E HASTINGS ST	2849	71A	416 X,		ADJ 77 AND 73. FINAL VERBAL GIVEN TO s.22(1)
1/24/2023	9:31	GD79268	s.22(1)	NS	100 E HASTINGS ST	2849	71A	416 X,		ADJ 71 UNOCCUPIED
1/24/2023	9:45	GD79269		WS	300 CARRALL ST	2849	71A	416 X,		ADJ 137 UNOCCUPIED. s.22(1) HAS NOT BEEN ON SITE FOR MANY OF THE RECENT DAILY VISITS DONE BY COV IN THE LAST WEEK . IMPOUND AT 0930. COMPLETED BY 0940. TOTES#
1/24/2023	9:54	GD80698		ES	400 CARRALL ST	2849	71A	416 X,		E22002638,E2202639,E2201729,E2202637,E22001627,E2202120,E220387
1/25/2023	8:23	GD80699		WS	300 COLUMBIA ST	2849	71A	416 X,		ADJ 369 OCCUPIED. FINAL VERBAL GIVEN TO s.22(1) IN PEIGON PARK
1/25/2023	8:24	GD80700		NS	0 E HASTINGS ST	2849	71A	416 X,		ADJ 498 FINAL VERBAL GIVEN TO s.22(1)
1/25/2023	8:26	GD80701		NS	0 E HASTINGS ST	2849	71A	416 X,		NOTICE SERVED AT 0823. s.22(1) STARTED PACKING AT 0830. s.22(1) PACKED AT 1045 BUT ON SITE
1/25/2023	8:34	GD80702		NS	0 E HASTINGS ST	2849	71A	416 X,		NOTICE SERVED AT 0824. s.22(1) STARTED PACKING AT 0830. s.22(1) ON SITE AT 1045 BUT PACKED
1/25/2023	8:53	GD85628	s.22(1)	WS	300 COLUMBIA ST	2849	71A	416 X,		NOTICE SERVED AT 0826. s.22(1) STARTED PACKING AT 0830. s.22(1) ON SITE 1010. BUT PACKED
1/25/2023	9:22	GD85629		NS	0 E HASTINGS ST	2849	71A	416 X,		UNOCCUPIED AT 0834. s.22(1) NOT ON SITE. ADJ 07. IMPOUNDED STARTED AT 0950. LANDMARK CLEARED AT 1010
1/25/2023	12:54	GD85630		NS	100 E HASTINGS ST	2849	71A	416 X,		UNOCCUPIED. s.22(1) NOT ON SITE AT 0825. IMPOUNDED 1 STRUCTURE AT 0855 ADJ 375. LANDMARK CLEARED AT 0900. s.22(1) ON SITE AT 1020. IMPOUNDED ITEMS RETURNED TO s.22(1)
1/25/2023	12:55	GD85631		SS	100 E HASTINGS ST	2849	71A	416 X,		s.22(1) ON SITE AT 0830. COMPLIANCE AND PACKED COMMENCED AT 0830. LANDMARK CLEARED AT 0930. ADJ. 57
1/27/2023	8:54	GD60005	s.22(1)	SS	100 E HASTINGS ST	2849	71A	176 X,		ADJ 106. FINAL VERBAL GIVEN TO ONE OF THE OCCUPANTS, s.22(1)
2/1/2023	9:28	GD85639		SS	100 E HASTINGS ST	2849	71A	416 X,		ADJ 106. FINAL VERBAL GIVEN TO ONE OF THE OCCUPANTS, s.22(1)
2/1/2023	9:30	GD85640		SS	100 E HASTINGS ST	2849	71A	416 X,		ADDITIONAL NOTES ADJACENT 106 E HASTINGS. TWO STRUCTURES AKA s.22(1) SEVERAL TARPS PLACED IN TRANSPARENT BAGS. TWO TOTES INDICATED IN PICTURES.
2/1/2023	9:33	GD85641	UMKN	SS	100 E HASTINGS ST	2849	71A	416 X,		ADJ 134 GREEN TENT FINAL VERBAL GIVEN
2/1/2023	9:35	GD85642	s.22(1)	SS	100 E HASTINGS ST	2849	71A	416 X,		ADJ 138 UNOCCUPIED
2/1/2023	9:37	GD85643		SS	100 E HASTINGS ST	2849	71A	416 X,		ADJ 140 FINAL VERBAL GIVEN BLUE GREEN TENT. NAME REFUSED
2/1/2023	9:42	GD87127		SS	100 E HASTINGS ST	2849	71A	416 X,		ADJ 140 FINAL VERBAL GIVEN
2/1/2023	9:43	GD87128	UNKN	SS	100 E HASTINGS ST	2849	71A	416 X,		ADJ 108/106. FINAL VERBAL GIVEN TO s.22(1)
2/1/2023	9:44	GD87129	s.22(1)	SS	100 E HASTINGS ST	2849	71A	416 X,		ADJ 142-144. FINAL VERBAL TO s.22(1)
2/3/2023	8:27	GD87130	s.22(1)	SS	100 E HASTINGS ST	2849	71A	416 X,		ADJ 146 FIANL VERB
2/3/2023	8:30	GD87131		SS	100 E HASTINGS ST	2849	71A	416 X,		ADJ FINAL VERBAL GIVEN
2/3/2023	8:32	GD87132		SS	100 E HASTINGS ST	2849	71A	416 X,		ADJ 108. NOTICE SERVED @827. PACKING STARTED @830. TENT STRUCTURE REMOVED @950. LANDMARK CLEAR 1040
										ADJ 134 NOTICE GIVEN AT 829. INDIVIDUAL STARTED PARKING @830 LANDMARK AT 1040
										ADJ 140 NOTICE SERVED AT @832

2/3/2023	8:35	GD87134	s.22(1)	SS	100 E HASTINGS ST	2849	71A	416 X,	s.15(1)(f)	ADJ 138 NOTICE SERVED AT @835
2/3/2023	8:35	GD87133		SS	100 E HASTINGS ST	2849	71A	416 X,		ADJ 142-144 NOTICED SERVED @835 PACKING @840 STRUCTURE REMOVED AT 900. LANDMARK CLEAR AT@1045
2/3/2023	8:38	GD87135	UNKN	SS	100 E HASTINGS ST	2849	71A	416 X,		ADJ 146 NOTICE SERVED @838 LANDMARK CLEAR AT 1048
2/3/2023	8:40	GD87136	s.22(1)	SS	100 E HASTINGS ST	2849	71A	416 X,		ADJ 148 NOTICE SERVED @840.
2/5/2023	10:12	GD60006		SS	100 E HASTINGS ST	2849	71A	176 X,		UNOCCUPIED s.22(1)ADDITIONAL NOTES s.22(1) COMPLIANCE ON FRIDAY FEB 03. TWO TOTES WITH PERSONAL ITEMS.
2/8/2023	9:39	GD87137		NS	100 E HASTINGS ST	2849	71A	416 X,		ADJ 139 -141 FINAL VERBAL TO s.22(1)
2/8/2023	9:40	GD87138		NS	100 E HASTINGS ST	2849	71A	416 X,		ADJ 135 FINAL VERBAL TO s.22(1)
2/8/2023	9:41	GD88491		NS	100 E HASTINGS ST	2849	71A	416 X,		ADJ 123 FINAL VERBAL TO s.22(1)
2/8/2023	9:41	GD88492		NS	100 E HASTINGS ST	2849	71A	416 X,		ADJ 123 FINAL VERBAL TO s.22(1)
2/8/2023	9:42	GD88493		NS	100 E HASTINGS ST	2849	71A	416 X,		ADJ 123. VOID. s.22(1) NOT s.22(1)
2/8/2023	11:58	GD88494		NS	100 E HASTINGS ST	2849	71A	416 X,		ADJ 101 FINAL VERBAL GIVEN s.22(1)
2/8/2023	11:59	GD88495		NS	100 E HASTINGS ST	2849	71A	416 X,		ADJ 123 FINAL VERBAL GIVEN TO s.22(1)
2/9/2023	14:25	GD88496		NS	100 E HASTINGS ST	2849	71A	416 X,		ADJ 141 NOTICE SERVED 1425. COMPLIANCE AT 1500. LANDMARK CLEARED AT 1600
2/9/2023	14:26	GD88497		NS	100 E HASTINGS ST	2849	71A	416 X,		ADJ 135 NOTICE SERVED 1426 COMPLIANCE AT 1515. LANDMARK CLEARED AT 1531
2/9/2023	14:28	GD88498		NS	100 E HASTINGS ST	2849	71A	416 X,		ADJ 123 NOTICE SERVED 1427. IMPOUNDMENT @1520. LANDMARK CLEAR @1520
2/9/2023	14:30	GD88499		NS	100 E HASTINGS ST	2849	71A	416 X,		ADJ 123.5 s.22(1) NOT ON SITE. IMPOUNDMENT @1526
2/9/2023	14:31	GD88500		NS	100 E HASTINGS ST	2849	71A	416 X,		ADJ 101 NOTICE SERVED @1431. COMPLIANCE AT 1500. LANDMARK CLEARED AT 1520
2/9/2023	14:40	GD88501		NS	100 E HASTINGS ST	2849	71A	416 X,		ADJ 123.5 NOTICE SERVED AT 1430. COMPLIANCE AT 1500. LANDMARK CLEAR AT 1600
2/15/2023	12:41	GD88502		WS	300 COLUMBIA ST	2849	71A	416 X,		ADJ 315 FINAL VERBAL NOTICE TO s.22(1)
2/15/2023	12:42	GD88503		NS	0 E HASTINGS ST	2849	71A	416 X,		ADJ 99 FINAL VERBAL GIVEN TO s.22(1)
2/15/2023	12:43	GD88504		NS	0 E HASTINGS ST	2849	71A	416 X,		ADJ 77 FINAL VERBAL TO s.22(1)
2/15/2023	12:44	GD88505		NS	0 E HASTINGS ST	2849	71A	416 X,		ADJ 65-71 FINAL VERBAL TO s.22(1)
2/15/2023	12:45	GD97277		NS	0 E HASTINGS ST	2849	71A	416 X,		ADJ 57 FINAL VERBAL TO s.22(1)
2/15/2023	12:45	GD97278		NS	0 E HASTINGS ST	2849	71A	416 X,		ADJ 57 FINAL VERBAL TO s.22(1)
2/15/2023	12:49	GD97279		WS	300 CARRALL ST	2849	71A	416 X,		ADJ 333 FINAL VERBAL TO s.22(1)
2/22/2023	13:59	GD97281		NS	0 E HASTINGS ST	2849	71A	416 X,		ADJ 77 FINAL NOTICE SERVED AT 1358
2/22/2023	13:59	GD97282		NS	0 E HASTINGS ST	2849	71A	416 X,		ADJ 99 UNOCCUPIED AT 1355. s.22(1) NOT ON SITE. IMPOUNDMENT AT 1435. LANDMARK CLEARED AT 1500.
2/22/2023	14:01	GD97284		NS	0 E HASTINGS ST	2849	71A	416 X,		ADJ 65 FINAL NOTICE SERVED AT 1401
2/22/2023	14:02	GE20893		NS	0 E HASTINGS ST	2849	71A	416 X,		ADJ 65 FINAL NOTICE SERVED AT 1402
2/22/2023	14:03	GE20894		NS	0 E HASTINGS ST	2849	71A	416 X,		AJD 57 FINAL NOTICE SERVED AT 1402
2/23/2023	8:55	GE20895		SS	0 E HASTINGS ST	2849	71A	416 X,		ADJ 40 BLUE UMBRELLA. WHITE AND GREEN TRAP. FINAL NOTICE HANDED TO s.22(1)
2/23/2023	8:57	GE20896		SS	0 E HASTINGS ST	2849	71A	416 X,		ADJ 16 FINAL NOTICE HANDED TO s.22(1) 2 GREEN TENTS
2/23/2023	8:59	GE20897	UNKNOWN	SS	0 E HASTINGS ST	2849	71A	416 X,		ADJ 02 FINAL NOTICE HANDED TO UNKNOWN INDIVIDUAL..NAME REFUSED. GREEN TENT BLUE TARP
2/23/2023	8:59	GE20898	s.22(1)	ES	400 CARRALL ST	2849	71A	416 X,		ADJ 408 ORANGE TARP. FINAL NOTICE HANDED TO s.22(1)
2/24/2023	14:01	GE20899		ES	400 CARRALL ST	2849	71A	416 X,		ADJ 408 NOTICE SERVED TO s.22(1) AT 1400
2/24/2023	14:02	GE20900		SS	0 E HASTINGS ST	2849	71A	416 X,		ADJ 16 NOTICE SERVED TO s.22(1)AT 1402.
2/24/2023	14:04	GE20901	UNKNOWN	SS	0 E HASTINGS ST	2849	71A	416 X,		ADJ 02. UNKNOWN NOT ON SITE AT 1405. STRUCTURE REMOVED BY OCCUPANT. PERSONAL BELONGING ON SITE
2/24/2023	14:05	GE20902	s.22(1)	SS	0 E HASTINGS ST	2849	71A	416 X,		ADJ 40 OCCUPIED BY UNKNOWN OCCUPANTS. s.22(1) NOT ON SITE AT 1405.
3/1/2023	9:40	GF70285		WS	300 GORE AVE	2849	71A	524 X,		FINAL VERBAL GIVEN TO s.22(1) ADJ-341.
3/1/2023	10:00	GF70287		WS	300 GORE AVE	2849	71A	524 X,		GIVEN FINAL VERBAL TO s.22(1) ADJ 337.
3/1/2023	12:41	GF70289		ES	300 GORE AVE	2849	71A	524 X,		SERVED FINAL VERBAL, ADJ 340.
3/1/2023	12:50	GF72546	s.22(1)	NS	200 E HASTINGS ST	2849	71A	524 X,		GIVEN FINAL VERBAL TO s.22(1) ADJ 265. TOLD SANITATION SHE DOES NOT WANT THE STRUCTURE. LANDMARK CLEARED AT 12:50.
3/2/2023	8:56	GF72547		WS	300 GORE AVE	2849	71A	524 X,		SERVED NOTICE TO s.22(1) AT 855. ADJ 333.
3/2/2023	9:35	GF72548		ES	300 GORE AVE	2849	71A	524 X,		OCCUPANT STARTED PACKING APPROX 0915. ALL CLEAR AT 1040. ADJ 340.
3/2/2023	10:20	GF72549		SS	100 E HASTINGS ST	2849	71A	524 X,		FINAL VERBAL GIVEN TO s.22(1) ADJ 188.
3/2/2023	10:22	GF72550		SS	100 E HASTINGS ST	2849	71A	524 X,		FINAL VERBAL GIVEN TO s.22(1) ADJ 188.
3/2/2023	10:23	GF72551	DTUNKNOWN	SS	100 E HASTINGS ST	2849	71A	524 X,		FINAL NOTICE GIVEN TO UNKNOWN. ADJ 160.
3/2/2023	10:25	GF72552	UNKNOWN	SS	100 E HASTINGS ST	2849	71A	524 X,		FINAL VERBAL GIVEN TO UNKNOWN. ADJ 186. CRUMPLED UP NOTICE.
3/2/2023	10:27	GF72553	s.22(1)	SS	100 E HASTINGS ST	2849	71A	524 X,		FINAL NOTICE GIVEN TO s.22(1)BLUE TENT ADJ 146. AKA s.22(1) WITH TWO STRUCTURES. GREEN TENT ADJ 142.
3/2/2023	10:28	GF72554		SS	100 E HASTINGS ST	2849	71A	524 X,		FINAL NOTICE GIVEN TO s.22(1) ORANGE TENT ADJ 144.
3/2/2023	10:31	GF72555		SS	100 E HASTINGS ST	2849	71A	524 X,		FINAL NOTICE GIVEN TO s.22(1) ADJ 138.



3/4/2023	9:01	GF72560	s.22(1)	SS	100 E HASTINGS ST	2849	71A	524 X, s.15(1)(f)	900 GIVEN NOTICE TO PACK UP. ADJ 188. STRUCTURE REMOVED, OCCUPANT REMOVED ALL BELONGINGS. CLEARED AT 1010.
3/4/2023	9:02	GF72561	s.22(1)	SS	100 E HASTINGS ST	2849	71A	524 X,	900 GIVEN NOTICE TO PACK UP. ADJ 188. CLEARED AT 1025. STRUCTURE REMOVED, OCCUPANT REMOVED ALL BELONGINGS. 900 GIVEN NOTICE TO PACK UP. ADJ 188. DTUNKNOWN AKA s.22(1) WITH ADDITIONAL ORANGE TARP. BINS E2202970 E2202860. CLEARED 1009.
3/4/2023	9:13	GF72562	DTUNKNOWN	SS	100 E HASTINGS ST	2849	71A	524 X,	OCCUPANTS COMPLIED AND REMOVED STRUCTURE AND BELONGINGS. ADJ 188. CLEARED AT 942.
3/4/2023	9:42	GF72786	UNKNOWN	SS	100 E HASTINGS ST	2849	71A	524 X,	GIVEN FINAL VERBAL @ 1105. ADJ 309
3/4/2023	11:11	GF72787	s.22(1)	WS	300 MAIN ST	2849	71A	524 X,	GIVEN FINAL VERBAL @ 1110. ADJ 311.
3/4/2023	11:11	GF72788	UNKNOWN	WS	300 MAIN ST	2849	71A	524 X,	GIVEN FINAL NOTICE, TWO STRUCTURES BELIEVED TO BELONG TP SAME UNKNOWN OCCUPANT. ADJ 319
3/4/2023	11:12	GF72789	UNKNOWN	ES	300 MAIN ST	2849	71A	524 X,	GIVEN FINAL VERBAL @ 1115, ADJ 325.
3/4/2023	11:15	GF72790	UNKNOWN	ES	300 MAIN ST	2849	71A	524 X,	903 NO RESPONSE ADJ 309.
3/6/2023	9:04	GF72824	s.22(1)	WS	300 MAIN ST	2849	71A	524 X,	903 NO RESPONSE ADJ 311
3/6/2023	9:07	GF74714	UNKNOWN	WS	300 MAIN ST	2849	71A	524 X,	905 - s.22(1) GIVEN TIME TO PACK UP STRUCTURE/BELONGINGS. LARGE BLUE CANOPY/BLUE TARP. ORANGE TENT ALSO BELONGS TO s.22(1) ADJ 319.
3/6/2023	9:14	GF74715	UNKNOWN	WS	300 MAIN ST	2849	71A	524 X,	915 GIVEN NOTICE TO CLEAR STRUCTURE/BELONGINGS. ADJ 325. GREY/ORANGE TENT, GREEN TARP.
3/6/2023	9:17	GF74716	UNKNOWN	WS	300 MAIN ST	2849	71A	524 X,	ADJ 420 FINAL VERBAL NOTICE GIVEN
3/9/2023	13:23	GE22574	s.22(1)	SS	400 E HASTINGS ST	2849	71A	416 X,	ADJ 428 UNOCCUPIED.
3/9/2023	13:23	GE22575	s.22(1)	SS	400 E HASTINGS ST	2849	71A	416 X,	ADJ 432 FINAL VERBAL
3/9/2023	13:24	GE22576	s.22(1)	SS	400 E HASTINGS ST	2849	71A	416 X,	ADJ 446. AKA s.22(1) 2 STRUCTURE FINAL VERBAL
3/9/2023	13:25	GE22577	s.22(1)	SS	400 E HASTINGS ST	2849	71A	416 X,	ADJ 446 BLUE TARP FINAL VERBAL
3/9/2023	13:26	GE22578	s.22(1)	SS	400 E HASTINGS ST	2849	71A	416 X,	ADJ 450 s.22(1) FINAL VERBAL 2 STRUCTURE
3/9/2023	13:26	GE23893	s.22(1)	SS	400 E HASTINGS ST	2849	71A	416 X,	ADJ 420 s.22(1) ON SITE
3/13/2023	8:56	GE23894	s.22(1)	SS	400 E HASTINGS ST	2849	71A	416 X,	DIGGER ON SITE.
3/13/2023	8:59	GE23895	s.22(1)	SS	400 E HASTINGS ST	2849	71A	416 X,	ADJ 450. NEW OWNER CLAIMED s.22(1) ITEMS AND TENT (EMPTY) AT 1030. NEW OWNER ALSO TOOK BIN E2202885. s.22(1) NOT ON SITE. TENT EMPTY BY s.22(1) PRIOR TO SITE ARRIVAL. LANDMARK CLEAR AT 1120.
3/13/2023	9:01	GE23897	s.22(1)	SS	400 E HASTINGS ST	2849	71A	416 X,	ADJ 02 1 STRUCTURE NAME REFUSAL
3/13/2023	12:49	GE23898	DTUNKNOWN	SS	0 E HASTINGS ST	2849	71A	416 X,	ADJ 12-16 GREEN TENT 2 STRUCTURE
3/13/2023	12:52	GE23899	s.22(1)	SS	0 E HASTINGS ST	2849	71A	416 X,	ADJ 40 YELLOW GREY TENT
3/13/2023	12:54	GE23900	s.22(1)	SS	0 E HASTINGS ST	2849	71A	416 X,	ADJ 40
3/13/2023	12:57	GE23901	UNKNOWN	SS	0 E HASTINGS ST	2849	71A	416 X,	ADJ 40 2 STRUCTURES.
3/13/2023	12:59	GE23902	s.22(1)	SS	0 E HASTINGS ST	2849	71A	416 X,	GIVEN NOTICE TO PACK UP STRUCTURE AND BELONGINGS AT 915. ADJ 40.
3/15/2023	9:07	GF76594	s.22(1)	SS	0 E HASTINGS ST	2849	71A	524 X,	GIVEN NOTICE TO PACK UP STRUCTURE AND BELONGINGS AT 915. ADJ 408.
3/15/2023	9:10	GF76595	s.22(1)	ES	400 CARRALL ST	2849	71A	524 X,	GIVEN NOTICE TO PACK UP STRUCTURE AND BELONGINGS AT 915. ADJ 16.
3/15/2023	9:14	GF76596	s.22(1)	SS	0 E HASTINGS ST	2849	71A	524 X,	GIVEN NOTICE TO PACK UP STRUCTURE AND BELONGINGS AT 915. ADJ 40 - WEST OF FRONT DOOR.
3/15/2023	9:17	GF76597	s.22(1)	SS	0 E HASTINGS ST	2849	71A	524 X,	GIVEN NOTICE TO PACK UP STRUCTURE AND BELONGINGS AT 915. ADJ 40 - EAST OF FRONT DOOR. s.22(1)
3/15/2023	9:19	GF76598	UNKNOWN	SS	0 E HASTINGS ST	2849	71A	524 X,	GIVEN NOTICE TO PACK UP STRUCTURE AND BELONGINGS AT 950. ADJ 02. s.22(1)
3/15/2023	9:50	GF76755	DTUNKNOWN	SS	0 E HASTINGS ST	2849	71A	524 X,	GIVEN FINAL NOTICE. ADJ 265.
3/15/2023	14:41	GF76756	s.22(1)	NS	200 E HASTINGS ST	2849	71A	524 X,	TENT TAKEN DOWN PROVIDED FINAL NOTICE, ADJ 265.
3/15/2023	14:44	GF76757	UNKNOWN	NS	200 E HASTINGS ST	2849	71A	524 X,	GIVEN FINAL NOTICE, ADJ 251
3/15/2023	14:45	GF76758	s.22(1)	NS	200 E HASTINGS ST	2849	71A	524 X,	GIVEN FINAL NOTICE, ADJ 247B, AKA s.22(1)
3/15/2023	14:47	GF76759	DTUNKNOWN	NS	200 E HASTINGS ST	2849	71A	524 X,	GIVEN FINAL NOTICE, ADJ 239
3/15/2023	14:48	GF76760	s.22(1)	NS	200 E HASTINGS ST	2849	71A	524 X,	GIVEN FINAL NOTICE, ADJ 237 UNOCCUPIED.
3/15/2023	14:50	GF76761	UNKNOWN	NS	200 E HASTINGS ST	2849	71A	524 X,	GIVEN FINAL NOTICE, ADJ 237. s.22(1) UNOCCUPIED BUT SERVED NOTICE.
3/15/2023	14:51	GF76762	s.22(1)	NS	200 E HASTINGS ST	2849	71A	524 X,	UNOCCUPIED, PROVIDED FINAL NOTICE, ADJ 201.
3/15/2023	14:54	GF76763	s.22(1)	NS	200 E HASTINGS ST	2849	71A	524 X,	GIVEN FINAL NOTICE, ADJ 312.
3/15/2023	15:08	GF76764	s.22(1)	ES	300 MAIN ST	2849	71A	524 X,	NOTICE PROVIDED AT 910. NO RESPONSE. ADJ 265. UNOCCUPIED, ITEMS CLAIMED BY ANOTHER NEW OWNER s.22(1) .
3/17/2023	9:08	GF77723	s.22(1)	NS	200 E HASTINGS ST	2849	71A	524 X,	PHOTO. CLEARED 945.
3/17/2023	9:10	GF77724	s.22(1)	NS	200 E HASTINGS ST	2849	71A	524 X,	FINAL NOTICE TO REMOVE STRUCTURE AT 910. ADJ 251.
3/17/2023	9:11	GF77725	DTUNKNOWN	NS	200 E HASTINGS ST	2849	71A	524 X,	NOTICE PROVIDED TO PACK UP STRUCTURE AT 912. ADJ 247B. s.22(1)
3/17/2023	9:13	GF77726	UNKNOWN	NS	200 E HASTINGS ST	2849	71A	524 X,	GIVEN NOTICE TO REMOVE STRUCTURE AT 914. ADJ 237. COMPLIED AT 1115.
3/17/2023	9:14	GF77727	s.22(1)	NS	200 E HASTINGS ST	2849	71A	524 X,	GIVEN NOTICE TO REMOVE STRUCTURE AT 915. ADJ 237. CLEARED 1115. BIN ITEM BELONGS TO s.22(1) FRIEND s.22(1)

3/17/2023	9:16	GF77728	s.22(1)	NS	200 E HASTINGS ST	2849	71A	524 X,	s.15(1)(f)	GIVEN NOTICE TO REMOVE STRUCTURE 917. ADJ 201. CLEAR AT 1112.
3/17/2023	9:24	GF77729		ES	300 MAIN ST	2849	71A	524 X,		GIVEN NOTICE TO REMOVE STRUCTURE AT 924. ADJ 312. DID NOT COMPLETELY COMPLY.
3/17/2023	9:33	GF77730	UNKNOWN	NS	200 E HASTINGS ST	2849	71A	524 X,		ITEMS CLAIMED BY NEW OWNER. ADJ 265. CLEARED AT 11.
3/17/2023	11:15	GF77731	s.22(1)	NS	200 E HASTINGS ST	2849	71A	524 X,		CLEARED AT 915. ADJ 239.
3/17/2023	13:44	GF77732		SS	0 W HASTINGS ST	2849	71A	524 X,		GIVEN FINAL NOTICE. ADJ 18. TWO STRUCTURES IN ONE.
3/17/2023	13:45	GF77733	DTUNKNOWN	SS	0 W HASTINGS ST	2849	71A	524 X,		UNOCCUPIED, GIVEN FINAL NOTICE. ADJ 18.
3/21/2023	9:05	GF87752	s.22(1)	SS	0 W HASTINGS ST	2849	71A	524 X,		UNOCCUPIED AT 905, s.22(1) RETURNED AND TOOK BELONGINGS, ADJ 18. AREA CLEARED AT 1000.
3/21/2023	9:06	GF87753		SS	0 W HASTINGS ST	2849	71A	524 X,		FINAL NOTICE GIVEN AT 910. TWO TENTS UNDER ONE TARP. ADJ 18. CLEARED AT 1005.
3/21/2023	10:57	GF87754		SS	400 E HASTINGS ST	2849	71A	524 X,		OCCUPANT REMOVED STRUCTURE/BELONGINGS, CLEARED AT 1057. ADJ 420.
3/21/2023	13:28	GF87755		WS	300 E CORDOVA ST	2849	71A	524 X,		GIVEN FINAL NOTICE, ADJ 337
3/21/2023	13:34	GF87756		WS	300 GORE AVE	2849	71A	524 X,		GIVEN FINAL NOTICE, ADJ 337.
3/21/2023	13:35	GF87757		WS	300 GORE AVE	2849	71A	524 X,		GIVEN FINAL NOTICE, ADJ N OF 337
3/21/2023	13:39	GF87758	DTUNKNOWN	WS	300 GORE AVE	2849	71A	524 X,		GIVEN FINAL NOTICE, ADJ 341.
3/21/2023	14:21	GF87759	s.22(1)	WS	300 COLUMBIA ST	2849	71A	524 X,		GIVEN FINAL NOTICE, OPP 390.
3/21/2023	14:25	GF87760		NS	0 E HASTINGS ST	2849	71A	524 X,		GIVEN FINAL NOTICE, ADJ 77
3/21/2023	14:26	GF87761		NS	0 E HASTINGS ST	2849	71A	524 X,		GIVEN FINAL NOTICE, ADJ 73
3/21/2023	14:28	GF87762		NS	0 E HASTINGS ST	2849	71A	524 X,		GIVEN FINAL NOTICE, ADJ 71
3/21/2023	14:29	GF87763		NS	0 E HASTINGS ST	2849	71A	524 X,		GIVEN FINAL NOTICE, ADJ 65
3/21/2023	14:29	GF87764	DTUNKNOWN	NS	0 E HASTINGS ST	2849	71A	524 X,		GIVEN FINAL NOTICE, ADJ 65
3/21/2023	14:30	GF92735	s.22(1)	NS	0 E HASTINGS ST	2849	71A	524 X,		GIVEN FINAL NOTICE, ADJ 57
3/21/2023	14:32	GF92736		NS	0 E HASTINGS ST	2849	71A	524 X,		GIVEN FINAL NOTICE, ADJ 57
3/21/2023	14:37	GF92737		NS	0 E HASTINGS ST	2849	71A	524 X,		GIVEN FINAL NOTICE, ADJ 19.
3/21/2023	14:57	GF92738		NS	0 E HASTINGS ST	2849	71A	524 X,		GIVEN FINAL NOTICE, ADJ 7
3/21/2023	14:59	GF92739		NS	0 E HASTINGS ST	2849	71A	524 X,		GIVEN FINAL NOTICE, ADJ 99
3/24/2023	9:01	GF92745	DTUNKNOWN	WS	300 GORE AVE	2849	71A	524 X,		GIVEN NOTICE TO PACK UP STRUCTURE AT 0900. ADJ 341. s.22(1) PRESENT INSIDE TENT. COMPLIED AND AREA CLEAR AT 1123.
3/24/2023	9:03	GF92746	s.22(1)	WS	300 GORE AVE	2849	71A	524 X,		GIVEN NOTICE TO PACK UP STRUCTURE AT 0900. ADJ 341. s.22(1) WAS PRESENT INSIDE TENT. COMPLIED AND AREA CLEARED AT 0949. TWO STORAGE BINS AND TABLE DOCUMENTED.
3/24/2023	9:05	GF92747	s.22(1)	WS	300 GORE AVE	2849	71A	524 X,		GIVEN NOTICE TO PACK UP STRUCTURE AT 0900. ADJ N OF 337. SIX BINS,MATRESS,COTT/NATIONAL. s.22(1) AND FEMALE PRESENT IN STRUCTURE. COMPLIED AND AREA CLEARED AT 1140.
3/24/2023	12:06	GF92748		WS	300 COLUMBIA ST	2849	71A	524 X,		GIVEN NOTICE TO PACK UP STRUCTURE AT 1215, OPP 390. s.22(1) PRESENT AT STRUCTURE. AREA CLEAR AT 1406.
3/27/2023	9:12	GG10335	DTUNKNOWN	ES	300 DUNLEVY AVE	2849	71A	524 X,		FINAL NOTICE GIVEN, OCCUPIED, ADJ 304
3/27/2023	9:14	GG10336	DTUNKNOWN	ES	300 DUNLEVY AVE	2849	71A	524 X,		FINAL NOTICE GIVEN, UNOCC, ADJ 380, s.22(1)
3/27/2023	9:19	GG10337	DTUNKNOWN	WS	400 DUNLEVY AVE	2849	71A	524 X,		FINAL NOTICE GIVEN, UNOCC, ADJ 403, TENT TAKEN DOWN.
3/27/2023	9:38	GG10338	DTUNKNOWN	ES	300 MAIN ST	2849	71A	524 X,		GIVEN FINAL NOTICE, UNOCC, ADJ 380
3/27/2023	9:39	GG10339	DTUNKNOWN	ES	300 MAIN ST	2849	71A	524 X,		GIVEN FINAL NOTICE, UNOCC, ADJ 340
3/27/2023	9:41	GG10340	s.22(1)	ES	300 MAIN ST	2849	71A	524 X,		GIVEN FINAL NOTICE, OCCUPIED, ADJ 312
3/27/2023	9:45	GG10341	DTUNKNOWN	WS	300 MAIN ST	2849	71A	524 X,		GIVEN FINAL NOTICE, UNOCC, ADJ 309
3/27/2023	9:47	GG10342	s.22(1)	WS	300 MAIN ST	2849	71A	524 X,		GIVEN FINAL NOTICE, OCCUPIED, ADJ 325
3/27/2023	9:51	GG10343	DTUNKNOWN	WS	300 MAIN ST	2849	71A	524 X,		GIVEN FINAL NOTICE, UNOCCUPIED, ADJ 333
3/27/2023	9:53	GG10344	s.22(1)	WS	300 MAIN ST	2849	71A	524 X,		GIVEN FINAL NOTICE, OCCUPIED, ADJ 335
3/28/2023	9:10	GF90870	DTUNKNOWN	ES	300 DUNLEVY AVE	2849	71A	530 X,		ADJ 380. OCCUPANT s.22(1) STARTED COMPLIANCE AT 0900. LANDMARK CLEARED AT 0929. ORIGINAL LOCATION WAS 304.
3/28/2023	9:12	GF90871	s.22(1)	ES	300 DUNLEVY AVE	2849	71A	530 X,		ADJ 380. OCCUPANT s.22(1) STARTED COMPLIANCE AT 0900. LANDMARK CLEARED AT 0948.
3/28/2023	9:34	GF90873	DTUNKNOWN	WS	400 DUNLEVY AVE	2849	71A	530 X,		ADJ 403. LANDMARK CLEARED AT 0934
3/28/2023	10:20	GF90876	s.22(1)	NS	0 E HASTINGS ST	2849	71A	530 X,		ADJ 99. OCCUPANT s.22(1) STARTED COMPLIANCE AT 1013. STORAGE#E2300667, E2300822, E2300597. LANDMARK CLEARED AT 1234. STORAGE BINS STORED AT ABORIGINAL FRONT DOOR. THE RED BIKE HAD BEEN TAKE OUT FROM THE STORAGE BY OCCUPANT s.22(1) BLACK 2PCS PATIO COUCHES.
3/28/2023	11:26	GF92164		NS	0 E HASTINGS ST	2849	71A	530 X,		ADJ 73. OCCUPANT s.22(1) STARTED COMPLIANCE AT 1124. LANDMARK CLEARED AT 1541.
3/29/2023	9:13	GG14195		WS	300 MAIN ST	2849	71A	355 X,		ADJ 309. PREVIOUSLY WRITTEN AS DTUNKNOWN. LANDMARK CLEARED AT 1125. COMPLIED
3/29/2023	9:15	GG14196		WS	300 MAIN ST	2849	71A	355 X,		ADJ 325.
3/29/2023	9:16	GG14197		WS	300 MAIN ST	2849	71A	355 X,		ADJ 333. LANDMARK CLEARED AT 1205. COMPLIED
3/29/2023	9:17	GG14198		WS	300 MAIN ST	2849	71A	355 X,		ADJ 335. LANDMARK CLEARED AT 1205. COMPLIED.

3/29/2023	13:46	GF92172	s.22(1)	ES	300 COLUMBIA ST	2849	71A	530 X,	s.15(1)(f)	OPP 351. OCCUPANT s.22(1) UNOCC. GIVEN FINAL VERBAL.
3/29/2023	13:57	GF92173		NS	0 E HASTINGS ST	2849	71A	530 X,		ADJ 99. LANDMARK CLEARED AT MAR 28, 2023.
3/29/2023	14:24	GF92174	DTUNKNOWN	SS	300 E HASTINGS ST	2849	71A	530 X,		ADJ 398. OCCU. GIVEN FINAL NOTICE
3/29/2023	14:31	GF92175	DTUNKNOWN	SS	200 E HASTINGS ST	2849	71A	530 X,		ADJ 202. FINAL NOTICE SERVED TO THE OCCUPANT.
3/29/2023	14:39	GF92176	s.22(1)	SS	100 E HASTINGS ST	2849	71A	530 X,		ADJ 164. FINAL NOTICE SERVED TO OCCUPANT s.22(1)
3/31/2023	9:10	GF92203		ES	300 COLUMBIA ST	2849	71A	530 X,		ADJ 350. UNOCC. LANDMARK CLEARED AT 0957. + E2300344.
3/31/2023	9:12	GF92204	DTUNKNOWN	ES	300 COLUMBIA ST	2849	71A	530 X,		OPP 371. UNOCC. AAC. s.22(1) LANDMARK CLEARED AT 0912. AND OCCUPANT s.22(1) TOOK HIS ITEMS BACK AT 0948.
3/31/2023	9:57	GF92205	DTUNKNOWN	ES	300 COLUMBIA ST	2849	71A	530 X,		ADJ 320. OCCUPANT STARTED COMPLIANCE AT 0930. LANDMARK CLEARED AT 1035.
3/31/2023	10:44	GF92207	DTUNKNOWN	NS	0 E HASTINGS ST	2849	71A	530 X,		ADJ 73 OCC. OCCUPANT STARTED COMPLIANCE AT 1045. LANDMARK CLEARED AT 1140.
3/31/2023	10:44	GF92206	DTUNKNOWN	NS	0 E HASTINGS ST	2849	71A	530 X,		ADJ 77 OCCU. OCCUPANT STARTED COMPLIANCE AT 1043. LANDMARK CLEARED AT 1112.
3/31/2023	11:06	GG11766	s.22(1)	NS	0 E HASTINGS ST	2849	71A	524 X,		GIVEN NOTICE TO LEAVE AT 1100. OCCUPIED. ADJ 71.
3/31/2023	11:09	GG11767		NS	0 E HASTINGS ST	2849	71A	524 X,		GIVEN NOTICE TO PACK UP. OCCUPIED. ADJ 65. CLEAR AT 1215.
4/5/2023	9:18	GF99392	DTUNKNOWN	SS	100 E HASTINGS ST	2849	71A	530 X,		IMPOUNDMENT. ADJ 148 . BIN# E2300641&E2300645. UNOCC. STARTED @0923. OCCU BACK @0927. LANDMARK CLEARED @0943. OCCU TOOK ITEMS WITH HIM.
4/5/2023	9:21	GG19464	s.22(1)	NS	100 E HASTINGS ST	2849	71A	524 X,		IMPOUNDMENT - ADJ 189 - BLACK CANOPY - BIN E2300365, E2300217, E2300364, E2300363. AREA CLEARED AT
4/5/2023	9:45	GE23903	s.22(1)	NS	100 E HASTINGS ST	2849	71A	416 X,		IMPOUNDMENT ADJ 189 2 STRUCTURE. NOTICE SERVED TO s.22(1) (BLUE TENT AND LIGHT BLUE TENT) #E2300224, E2300758, E2300216, PATIO FURNITURE, CART, FOLDABLE CHAIRS, ORANGE KID STREET CAR X2 GE23904 FOR MORE PHOTO. LANDMARK CLEAR AT 1030
4/5/2023	10:04	GE23904		NS	100 E HASTINGS ST	2849	71A	416 X,		IMPOUNDMENT - ADJ 185 - GE23903 FOR MORE.PHOTO AND ITEMS LIST. LANDMARK CLEAR AT 1030
4/5/2023	10:23	GG19465	DTUNKNOWN	NS	100 E HASTINGS ST	2849	71A	524 X,		IMPOUNDMENT - ADJ 123 - GREY/BLUE TENT - BIN E2300031
4/5/2023	10:28	GG19466	DTUNKNOWN	NS	100 E HASTINGS ST	2849	71A	524 X,		IMPOUNDMENT - ADJ 123.5 TEAL TENT - BIN E2300033
4/5/2023	10:30	GF99393	DTUNKNOWN	SS	100 E HASTINGS ST	2849	71A	530 X,		IMPOUNDMENT. ADJ 138. BIN# BLUE BIN. OCCUPANT COMPLIED @0935. LANDMARK CLEARED @1030.
4/5/2023	10:51	GG21757	s.22(1)	SS	100 E HASTINGS ST	2849	71A	355 X,		IMPOUNDMENT ADJ SIDE CARNEGIE. OPTED NOT TO STORE ANYTHING
4/5/2023	12:15	GE23905		NS	0 E HASTINGS ST	2849	71A	416 X,		IMPOUNDMENT ADJ 19 BRIAN NOT ON SITE. #E230028, E2300759, E2300366. LANDMARK CLEAR 1223
4/5/2023	12:28	GG20336		NS	0 E HASTINGS ST	2849	71A	524 X,		NO IMPOUNDMENT ADJ 7.
4/5/2023	13:10	GF99394	DTUNKNOWN	ES	400 CARRALL ST	2849	71A	530 X,		IMPOUNDMENT. OCCUPANT s.22(1) ) NOT ON SITE. ADJ 408. BIN# E2200311, E2300747, ORANGE CART W/MISC ITEMS, 1 GREEN STORAGE BIN (C0520498) , & E2300549. LANDMARK CLEARED AT 1320.
4/5/2023	14:03	GG21758	s.22(1)	SS	0 E HASTINGS ST	2849	71A	355 X,		IMPOUNDMENT ADJ 42. BIN, E390360, E2300761, E2300756, , E2300362, 2300545, E230054, E2300369, , BLUE METAL CHEST
4/5/2023	14:13	GF99395		SS	0 E HASTINGS ST	2849	71A	530 X,		IMPOUNDMENT. ADJ 40. BIN#E2202796, E2300756, E2300762, TV. LANDMARK CLEARED @1420.
4/5/2023	14:38	GE23906		NS	0 E HASTINGS ST	2849	71A	416 X,		IMPOUNDMENT ADJ 65 GREY TENT LANDMARK CLEAR AT 1440 E2300550. E2300788
4/5/2023	14:38	GG21759	s.22(1)	NS	0 E HASTINGS ST	2849	71A	355 X,		IMPOUNDMENT. ADJ 65. BIN E2300546. UNSURE AS TO EXACT OWNER. ACTIVIST PACKED BIN CELL s.22(1) GAVE SHEET WITH BYLAW NOTICE NUMBER. MAY BE s.22(1) BELONGINGS. DETERMINED ITEMS CAME FROM s.22(1) TENT AND IT WAS GARBAGE.
4/5/2023	15:29	GF99396	DTUNKNOWN	SS	300 E HASTINGS ST	2849	71A	530 X,		IMPOUNDMENT. ADJ 358. BIN#E2300220. LANDMARK CLEARED AT 1535.
4/5/2023	15:32	GF99397	DTUNKNOWN	SS	300 E HASTINGS ST	2849	71A	530 X,		IMPOUNDMENT. ADJ 358. BIN# BLUE BIN. LANDMARK CLEARED AT 1541.
4/5/2023	15:54	GG21760	s.22(1)	SS	300 E HASTINGS ST	2849	71A	355 X,		IMPOUNDMENT ADJ 338. GREY/BLUE TENT. BINS E2300656 TAKEN BY PERSON ON SCENE NOTICE GIVEN AS WELL. TENT AND CONTENTS IMPOUNDED IN BLUE BIN. BIN E2300370 IMPOUND
4/5/2023	16:00	GG20337		SS	300 E HASTINGS ST	2849	71A	524 X,		NO IMPOUNDMENT
4/5/2023	16:07	GF99398		SS	300 E HASTINGS ST	2849	71A	530 X,		IMPOUNDMENT. ADJ 358. BIN#BLUE BIN, E2300760, E2200219, E230032, E2300226, E2300540
4/5/2023	16:35	GF99399		WS	300 MAIN ST	2849	71A	530 X,		IMPOUNDMENT. ADJ 329. BIN# E2300547, E2300100, 1DOLLY LANDMARK CLEARED @1710
4/5/2023	17:05	GG21761		WS	300 MAIN ST	2849	71A	355 X,		IMPOUND. ADJ 309/11. BLUE TENT W/ORANGE TARP. BINS E2300227,E2300222, E2300279, E2300285.
4/5/2023	17:10	GE23907		WS	300 MAIN ST	2849	71A	416 X,		IMPOUNDMENT ADJ 325 s.22(1) NOT ON SITE. FRIEND ON SITE. RED AND WHITE TENT. #2300766 #2300102
4/5/2023	17:13	GE23908	s.22(1)	ES	300 MAIN ST	2849	71A	416 X,		IMPOUNDMENT ADJ 312 SERVED NOTICE TO s.22(1) AND s.22(1) . #E2300286, E2300757, E2300371, E2202209, E2300223, E2201078, E2300282. s.22(1) STILL ON SITE
4/5/2023	17:54	GF99400	s.22(1)	NS	200 E HASTINGS ST	2849	71A	530 X,		IMPOUNDMENT. ADJ 205. BIN# E2300827,E2300543, E2300733, E2300644 &GREEN BASKET. OCCU s.22(1) LANDMARK CLEARED @1811.
4/5/2023	18:15	GF99401	DTUNKNOWN	NS	300 MAIN ST	2849	71A	530 X,		IMPOUNDMENT. ADJ INTERSECTION OF 200 HASTINGS & 300 MAIN ST . BIN#BLACK CART & BLACK SUITCASE. LANDMARK CLEARED @1815
4/6/2023	9:18	GE23909	s.22(1)	NS	200 E HASTINGS ST	2849	71A	416 X,		IMPOUNDMENT ADJ 237 SERVED NOTICE TO s.22(1) OCCUPIED. ORANGE TARP WITH GREY TENT, LANDMAK
4/6/2023	10:01	GF99402	DTUNKNOWN	WS	300 MAIN ST	2849	71A	530 X,		CLEAR AT 1045 #E2300329, E2300284,
										IMPOUNDMENT. ADJ 309. BIN# GF99402, WHITE COLOURED BICYCLE. LANDMARK CLEARED @1007.



4/6/2023	10:31	GE23910	s.22(1)	NS	300 E HASTINGS ST	2849	71A	416 X, s.15(1)(f)	IMPOUNDMENT ADJ ABORIGINAL FRONT DOOR. s.22(1) ON SITE AND WENT TO BREAKFAST. LANDMARK CLEAR AT 1040 RED UMBRELLA, TABLE. WOODEN CHAIR, BLACK LUGGAGE.
4/6/2023	10:39	GG20339	s.22(1)	NS	200 E HASTINGS ST	2849	71A	524 X,	IMPOUNDMENT - ADJ - 265 - GREY TARP - BIN E2300542 - TO BE STORED AT ABORIGINAL FRONT DOOR - AREA CLEARED AT 1040.
4/6/2023	11:12	GF99403	DTUNKOWN	SS	100 E HASTINGS ST	2849	71A	530 X,	IMPOUNDMENT. ADJ 148. UNOCC. BIN#. LANDMARK CLEARED @1114.
4/6/2023	11:48	GE23911	s.22(1)	NS	100 E HASTINGS ST	2849	71A	416 X,	IMPOUNDMENT AKA s.22(1) ADJ 141 SERVED NOTICE TO s.22(1) WHITE TARP. STRUCTURE TAKEN DOWN. E2300825.
4/6/2023	12:09	GE23912	s.22(1)	NS	100 E HASTINGS ST	2849	71A	416 X,	CANCELLED. AKA s.22(1) GE23911 FOR BIN NUMBER
4/6/2023	12:11	GG20340	s.22(1)	NS	100 E HASTINGS ST	2849	71A	524 X,	CANCELLED - OCCUPANT TOOK BELONGINGS - AREA CLEARED AT 12:20
4/6/2023	12:14	GG20341	s.22(1)	SS	100 E HASTINGS ST	2849	71A	524 X,	IMPOUNDMENT - ADJ 126 - BLUE TARP - BIN E2300277 - AREA CLEARED AT 12:20
4/6/2023	14:40	GE23913	s.22(1)	SS	400 E HASTINGS ST	2849	71A	416 X,	IMPOUNDMENT ADJ 432 SERVED NOTICE TO s.22(1) AKA s.22(1) GREEN TENT. LANDMARK CLEAR AT 1530. E221173. E2202788, 1000L BLUE BINS 2X.
4/6/2023	14:53	GE25366	s.22(1)	SS	400 E HASTINGS ST	2849	71A	416 X,	IMPOUNDMENT ADJ 440 UNOCCUPIED . s.22(1) AKA s.22(1) TOOK s.22(1) NOTICE ON s.22(1) BLUE TARP. LANDMARK CLEAR AT 1530. #E2300324, E2202967.
4/6/2023	15:31	GF99404	s.22(1)	ES	300 MAIN ST	2849	71A	530 X,	IMPOUNDMENT. ADJ 312. BIN#E2300737, E2300546, E2300646. MISC YELLOW BOXES, MATTRESS s.22(1) LANDMARK CLEARED @1531.
4/7/2023	9:33	GG20342	s.22(1)	NS	200 E HASTINGS ST	2849	71A	524 X,	CANCELLED - ADJ 265 - TOOK TWO STORAGE TOTES INSTEAD.
4/7/2023	10:16	GG20343	DTUNKOWN	NS	100 E HASTINGS ST	2849	71A	524 X,	IMPOUNDMENT - ADJ 137 - RED UMBRELLA, GREEN TARP - BIN ORANGE DOLLY W/GREEN TARP. CLEARED AT 10:30.
4/7/2023	10:50	GG20344	DTUNKOWN	ES	300 COLUMBIA ST	2849	71A	524 X,	CANCELLED - ADJ 390
4/7/2023	12:28	GG20345	s.22(1)	SS	0 E HASTINGS ST	2849	71A	524 X,	CANCELLED - ADJ 40
4/7/2023	13:31	GG20346	DTUNKOWN	WS	400 DUNLEVY AVE	2849	71A	524 X,	IMPOUNDMENT - ADJ 401 - GREEN TENT - BIN E2101379, AREA CLEARED AT 1335.
4/7/2023	15:07	GG20347	s.22(1)	NS	200 MAIN ST	2849	71A	524 X,	CANCELLED - ADJ - 205 - OCCUPANT RETURNED AND REMOVED TENT.
4/8/2023	9:35	GF99406	DTUNKOWN	WS	300 MAIN ST	2849	71A	530 X,	IMPOUNDMENT. ADJ 325. UNOCC. BIN# E2300316. LANDMARK CLEARED @0937. OCCUPANT TOOK THE BIN BACK @0943.
4/8/2023	10:03	GF99407	s.22(1)	WS	300 MAIN ST	2849	71A	530 X,	IMPOUNDMENT. ADJ 325. BIN# E2300023, E2300098, E2300648. 2X BIKES (WHITE & BLUE), 1X MATTRESS. OCCUPANT LEFT WITHOUT PACKING THE STUFFS. LANDMARK CLEARED @1013
4/8/2023	10:52	GF99408	DTUNKOWN	ES	300 COLUMBIA ST	2849	71A	530 X,	IMPOUNDMENT. OPP 351 . UNOCC. BIN#E2200319, E2300013, E2201885 W/BLACK SUITCASE. 1 SILVER DOLLY, 1 SILVER DOLLY W/MISC ITEMS, I RED DOLLY, 1 TIRE, 1 BLUE CART. OCCU ITEMS COVERED BY BLUE TARP. LANDMARK CLEARED @1057.
4/8/2023	13:45	GF99409	DTUNKOWN	SS	100 E HASTINGS ST	2849	71A	530 X,	IMPOUNDMENT. ADJ 106. UNOCC. BIN# E2300088. LANDMARK CLEARED @1348
4/9/2023	9:08	GF99412	DTUNKOWN	SS	200 E HASTINGS ST	2849	71A	530 X,	IMPOUNDMENT. ADJ 202. BIN#E2300023 BLUE & GREY TARP COVERED W/ BLUE TARP. LANDMARK CLEARED @0907.
4/9/2023	9:49	GG10922	s.22(1)	WS	300 MAIN ST	2849	71A	530 X,	IMPOUNDMENT. ADJ 325. OCCU. BIN#E2300321. LANDMARK CLEARED @0952.
4/9/2023	10:44	GG10923	DTUNKOWN	NS	100 E HASTINGS ST	2849	71A	530 X,	IMPOUNDMENT. ADJ 139. BIN#E2300763, E2300035, 1 BIKE, 1 BLACK STORAGE BOX, 1 ORANGE DOLLY W/ MISC ITEMS. LANDMARK CLEARED @1049.
4/9/2023	13:17	GG10924	DTUNKOWN	SS	0 E HASTINGS ST	2849	71A	530 X,	IMPOUNDMENT. ADJ 40. BIN#E2300658. LANDMARK CLEARED 1321
4/9/2023	13:21	GG10925	DTUNKOWN	SS	0 E HASTINGS ST	2849	71A	530 X,	IMPOUNDMENT. ADJ 40. BIN#E2300022. LANDMARK CLEARED AT 1322.
4/10/2023	11:03	GG26338	DTUNKOWN	NS	0 E HASTINGS ST	2849	71A	524 X,	CANCELLED - ADJ 51 - MISC ITEM - BIN E2300012 BIN RECLAIMED BY s.22(1)
4/12/2023	11:42	GG10951	s.22(1)	SS	300 E HASTINGS ST	2849	71A	530 X,	IMPOUNDMENT. ADJ 328 BIN# & BLUE UMBRELLA. LANDMARK CLEARED @1144.
4/12/2023	12:47	GG15366	DTUNKOWN	NS	200 E HASTINGS ST	2849	71A	530 X,	IMPOUNDMENT. ADJ 201. BIN# 1 PLASTIC BAG CONTAINING GREEN TENT .UNOCC. LANDMARK CLEARED @1252.
4/14/2023	14:52	GE25370	s.22(1)	NS	100 E HASTINGS ST	2849	71A	416 X,	IMPOUNDMENT ADJ 103 s.22(1) AND s.22(1) SERVED NOTICE TO s.22(1) RESIDENTS INFORMED COV THEY WERE EVICTED FROM SUITE FOR TWO WEEKS. COV TO STORE ITEMS. E2300283 AND BLUE BIN 1X.
4/16/2023	10:16	GG15387	s.22(1)	WS	300 COLUMBIA ST	2849	71A	530 X,	IMPOUNDMENT. ADJ 375. 3 BICYCLES. 1 MOTORCYCLE.1 GREEN CART W/ MISC ITEMS, 1 CART. 1TV. OCCU IN VEH. LANDMARK CLEARED @1038.
4/16/2023	10:41	GG19261	s.22(1)	WS	300 COLUMBIA ST	2849	71A	530 X,	IMPOUNDMENT. ADJ 375. BIN#E2300699, E2300275, E2300670, 1 MOTORCYCLE, 2 CARTS W/ MISC ITEMS. LANDMARK CLEARED @1424
4/16/2023	12:44	GG19262	s.22(1)	WS	300 COLUMBIA ST	2849	71A	530 X,	IMPOUNDMENT. ADJ 375. 2 STORAGE BINS. OCCU. LANDMARK CLEARED @1424
4/16/2023	13:05	GG19263	DTUNKOWN	NS	0 E HASTINGS ST	2849	71A	530 X,	IMPOUNDMENT. ADJ 57. OCCU s.22(1) . 1 CART. LANDMARK CLEARED @1410
4/16/2023	15:35	GG19264	s.22(1)	NS	100 E HASTINGS ST	2849	71A	530 X,	IMPOUNDMENT. ADJ CORNER OF 390 COLUMBIA ST. BIN#E2300273, 1 PLASTIC BAG CONTAINING GREEN TENT COVERED W/ BLUE TARP, 1 BLACK STORAGE BOX. UNOCC. LANDMARK CLEARED @1536.
4/17/2023	14:41	GF40452	s.22(1)	ES	300 COLUMBIA ST	2849	71A	530 X,	IMPOUNDMENT. ADJ 350. BIN# E2300238, E2300034, E2300120 AND 1 METAL STORAGE BOX. OCCU. LANDMARK CLEARED @ 1511. OCCUPANTS s.22(1) WERE INITIALLY LOCATED AT 101 E. HASTINGS AND MOVED TO 350 COLUMBIA.
4/18/2023	14:05	GG22074	s.22(1)	WS	200 DUNLEVY AVE	2849	71A	530 X,	STORAGE BINS STORED @ POWELL RAYMUR.
									IMPOUNDMENT. ADJ 225. BLUE STORAGE BIN. OCCU. LANDMARK NOT CLEARED. REVISITING ON APR 19, 2023.

4/19/2023	9:49	GG23578	s.22(1)	WS	300 COLUMBIA ST	2849	71A	530 X,	s.15(1)(f)	IMPOUNDMENT. ADJ 375 (CORNER OF 99 E. HASTINGS. BIN#E2300700, E2300287, E2202119, E2300705, E2300649, E2300126, 3 BICYCLES & BLUE BIN, ITEMS. 1 BLUE CART, 1 MOTORCYCLE, 1 WHEELCHAIR W/ RED STORAGE BOX. 1 BLACK STORAGE BOX, AND 1 RED DOLLY. OCCU. LANDMARK CLEARED @1019.
4/20/2023	15:59	GG35237		ES	300 COLUMBIA ST	2849	71A	524 X,		ADJ 350. s.22(1) BLUE BIN - E2300123,
4/24/2023	15:19	GF41895		SS	0 E HASTINGS ST	2849	71A	530 X,		IMPOUNDMENT. ADJ 40. BIN#E2300428, E2300429, 3 TABLES. LANDMARK CLEARED @1525.
4/24/2023	15:24	GF41896	s.22(1)	SS	0 E HASTINGS ST	2849	71A	530 X,		IMPOUNDMENT. ADJ 40. 1 CART W/ MISC ITEMS. LANDMARK CLEARED @1528. s.22(1) FRIEND TOOK THE CART W/ HER. s.22(1)
4/24/2023	15:25	GF41897	s.22(1)	SS	0 E HASTINGS ST	2849	71A	530 X,		IMPOUNDMENT. ADJ 40. 1 CART W/ MISC ITEMS. LANDMARK CLEARED @1528. s.22(1) FRIEND TOOK THE CART W/ HER.
4/25/2023	11:36	GG44391		NS	0 E HASTINGS ST	2849	71A	530 X,		IMPOUNDMENT ADJ 57 BIN# E2300230, 1 WOODEN CART W/MISC ITEMS. LANDMARK CLEARED @1140
5/1/2023	13:23	GF49559		NS	0 E HASTINGS ST	2849	71A	530 X,		IMPOUNDMENT. ADJ 57 BIN# . LANDMARK CLEARED @. OCCUPANT DECIDED NOT TO STORE HIS ITEMS.
5/3/2023	15:10	GG50924		SS	100 E HASTINGS ST	2849	71A	524 X,		ADJ 142
5/15/2023	12:58	GE25371	s.22(1)	NS	0 E HASTINGS ST	2849	71A	416 X,		IMPOUNDMENT ADJ 57 BUN # E2300596 E2300732, 1X 1000L BLUE BIN. 1X BIKE 1X ELECTRIX BIKE. 1X STEEL WHEEL CART WITH ITEMS. 1X STEEL BLUE CART WITH ITEMS 1X BLACK FABRIC WHEEL CART. LANDMARK CLEAR AT 1305
5/15/2023	15:30	GE25372		NS	400 E HASTINGS ST	2849	71A	416 X,		IMPOUNDMENT ADJ 455 GREEN TENT. BLACK SUITCASE. GREY WHEEL BASKET.
5/15/2023	15:35	GE25373		SS	100 E HASTINGS ST	2849	71A	416 X,		IMPOUNDMENT ADJ 140 1X 1000L BLUE BIN
6/22/2023	9:13	GE25380		WS	100 JACKSON AVE	2849	71A	416 X,		IMPOUNDMENT. ADJ 143 NOTICE SERVED TO AL BLUE TENT. GREEN BAG. 4X BAG. LANDMARK CLEAR AT 1030
6/22/2023	9:24	GE25381	s.22(1)	WS	100 JACKSON AVE	2849	71A	416 X,		IMPOUNDMENT ADJ 143 NOTICE SERVED TO s.22(1)E2300320 E2200523 E231090 E22020466 E2301088 E2301085 E2300367 1X CLEAR BAG. LANDMARK CLEAR AT 1030
8/2/2023	13:56	GH66027	s.22(1)	SS	300 E HASTINGS ST	2849	71A	530 X,		IMPOUNDMENT. ADJ 398. LANDMARK CLEARED @1430. 1 ORANGE CART W/ 3X BLACK SUITCASES, 1 RED CARRY ON SUITCASE. 2X PLASTIC BAGS W/ MISC. CLOTHINGS & 1 BLUE CART W/ MISC. ITEMS, & 3 BICYCLES & E2300706 & 1X BLUE BIN
8/15/2023	11:35	GE25382	s.22(1)	WS	300 COLUMBIA ST	2849	71A	416 X,		IMPOUNDMENT ADJ 375 BIN# E2300589 E230079. COSTCO SHOPPING CART WITH BACKPACKS. MULTIPLE SUITCASES. BLACK WHEEL CART WITH BAGS. MULTIPLE BINS