

File No.: 04-1000-20-2025-388

July 28, 2025

s.22(1)

Dear s.22(1)

Re: **Request for Access to Records under the Freedom of Information and Protection of Privacy Act (the "Act")**

I am responding to your request of June 22, 2025 under the ***Freedom of Information and Protection of Privacy Act*** for:

**Record of internal and external correspondence relating to the removal of Resident Only parking signage on the 700 block of West 66<sup>th</sup> Avenue, including emails, surveys, feedback, responses, instructions, notices, etc. Date range: January 1, 2024 to June 21, 2025.**

All responsive records are attached. Some information in the records has been severed (blacked out) under s.15(1)(l) and s.22(1) of the Act. You can read or download these sections here: [http://www.bclaws.ca/EPLibraries/bclaws\\_new/document/ID/freeside/96165\\_00](http://www.bclaws.ca/EPLibraries/bclaws_new/document/ID/freeside/96165_00).

Under Part 5 of the Act, you may ask the Information & Privacy Commissioner to review any matter related to the City's response to your FOI request by writing to: Office of the Information & Privacy Commissioner, [info@oipc.bc.ca](mailto:info@oipc.bc.ca) or by phoning 250-387-5629.

If you request a review, please provide the Commissioner's office with: 1) the request number (2025-388); 2) a copy of this letter; 3) a copy of your original request; and 4) detailed reasons why you are seeking the review.

Yours truly,

Kevin Tuerlings, FOI Case Manager, for

*[Signed by Kevin Tuerlings]*

**Cobi Falconer, MAS, MLIS, CIPP/C**  
**Director, Access to Information & Privacy**

If you have any questions, please email us at [foi@vancouver.ca](mailto:foi@vancouver.ca) and we will respond to you as soon as possible. You may also contact 3-1-1 (604-873-7000) if you require accommodation or do not have access to email.

Encl. (Response Package)

:dl



2025/07/07 08:57

SR #	2510678
Request Type	PResParkingReq
Sub Type	SignRPP
Class	
Call Date	2025/05/15 12:41
Reviewed	no
Initiated By	
Last 311 Update	ICustComm
Incident Date	2025/05/15 12:40
Crew Assign Date	2025/05/22 10:29
Crew ID	PM_C
Crew Contact	s.22(1)
Alt Crew Contact	
Follow-Up Date	
Priority	
Request type description	Residential Parking Request
Request Date	2025/05/15 12:41
Alert State	None
	No Alert
Boundary	No
	City Central
	SCOTT PENNYKID
	Not within Senakw boundary
	Creator
	Dispatcher
	Alt Dispatcher
Charges Explained	no
Emergency - Safety	
Hazard or	No
Infrastructure	

## Information

## Information

Zone	
Area description	
Sub-area	MAR
Sub-area description	Signing - Marpole
Beat	
District description	
Auto Beat	
Responsibility	PM
Responsibility description	Parking Management
Project	
Project description	
Source	
Due Date	2025/05/22 08:30
Ext Reference #	
Ref Type	
Method	
Designation	
Frequency	
Cleaning Zone	
Work Group	

## Request Location

Asset	
Parcel ID	
Property ID	
GPS X	0.0000
GPS Y	0.0000
Lane	

## Location

Address type Address  
Subdesignation  
Street # s.22(1)

Pre Dir

Street Name s.22(1)

Suffix

Post Dir

Cross Street

Street 2 Name

Street 2 Suffix

Street 2 Post

Direction

Cross Street

Street 3 Name

Street 3 Suffix

Street 3 Post

Direction

City, Province, Postal Code Vancouver

State BC

Postal Code

Location

Incident Details

Internal Notes

Call Details

Call Duration 00:00:00

# of Calls 0

Taken By

Taken by name

Customer Contact

Requested yes

Notify Customer

Regarding Service no

Request Progress

Warning: please use the Other Calls grid to add new contacts, otherwise the results may be unexpected.

Contact

Name s.22(1)

First, MI

Middle Initial

Title

Contact Type Other

Foreign no

Address s.22(1)

City Vancouver

State/Province BC

ZIP/PC

Country CANADA

Contact Phone s.22(1)

E-mail

Alternate Phone

Fax

Pager

(No Data)

Customer Comments

Email:

Other Calls

(No Data)

Inspection

(Tab Not Loaded)

Log

Service Request Log Results

Log Type Entered By Entered By Name Start Date To Comments

ResolComm s.22(1) SCOTT PENNYKID 2025/05/22 10:33

SRNotes LAUREN VAN ACKEN reassigning to PMB for parking concern

SRNotes SCOTT PENNYKID 2025/05/22 10:30 Spoke to the requester about the survey that was open from Feb 6th-27th, the results and that a notification letter was delivered on Mar 14th.

s.22(1) did not know about the survey. s.22(1) wanted the survey to be run again but I told s.22(1) it was not close to passing so there would be no repeat. A new request can be submitted for an RPP survey but residents need to wait a year from the last failed survey to run another.

Attachments

(Tab Not Loaded)

Associations

(Tab Not Loaded)

Details

(Tab Not Loaded)

Schedules

(Tab Not Loaded)

Usage Readings

(Tab Not Loaded)

Audit Log

Audit Log

Audit Log

Field Name	Audit Date Time	New Value	Old Value	User ID	Audit Catagory
CustomerComments	2025/05/15 12:42		Email:	Integration SERVICE	ICustComm
Responsibility	2025/05/15 14:20	PM	ATM	LAUREN VAN ACKEN	Hansen
311 Notes and Details	2025/05/15 14:20	311 notes have been updated		LAUREN VAN ACKEN	Hansen
Priority	2025/05/22 10:30	-	3 - High	SCOTT PENNYKID	Hansen
Crew Id	2025/05/22 10:30	PM_C		SCOTT PENNYKID	Hansen
Crew Contact	2025/05/22 10:30	SCOTT PENNYKID		SCOTT PENNYKID	Hansen
SR Type	2025/05/22 10:30	PResParkingReq	311Feedback	SCOTT PENNYKID	Hansen
SubType	2025/05/22 10:30	SignRPP		SCOTT PENNYKID	Hansen
Resolved	2025/05/22 10:33	True	False	SCOTT PENNYKID	Hansen

311 Case Info

Lagan Detail

Location: s.22(1)

[Location Vanmap Link](#)

1. Location: s.22(1)

2. Type of feedback: **Opinion**

3. Department: **Engineering Services**

4. Business Unit: **Traffic and Data Management**

5. Provide details: **Citizen is upset about removal of "residents of this block" parking only signs.** s.22(1) is not sure why it happened and can not remember if s.22(1) received any letter in regards to that as s.22(1) s.22(1) would like to speak with someone from the department.

6. (Don?t ask just record, does the customer require contact?): **Yes**

1. Name: s.22(1)
2. Phone number: s.22(1)

311 Case Form  
311 notes and details

Notes to 311  
Notes to Citizen  
311 Case # 201002436140  
Case creator Olga Kanariov

**From:** Pennykid, Scott  
**Sent:** Thursday, January 23, 2025 1:48 PM  
**To:** Klicpera, John  
**Subject:** Area 2 Section 1 Survey Locations

**Follow Up Flag:** Follow up  
**Flag Status:** Flagged

Hi John,

Can you believe we are in to area 2 now! Here is your first set of locations to survey:

A2 S1

600 W 71st Av
600 W 70th Av
700 W 66th Av
700 W 64th Av
700 W 63rd Av
500 W 63rd Av

All should be standard low density.

Thank you,

Scott Pennykid | Engineering Assistant  
Parking Management | City of Vancouver  
604-829-9209

I am humbly thankful that I work on the territories of the xʷməθkʷəy̓əm ([Musqueam](#)), Skwxwú7mesh ([Squamish](#)), and səliwətał ([Tsleil-Waututh](#)) Peoples





900 W 66th Ave



Share



705 W 66th Ave

Vancouver, British Columbia



Google Street View

May 2024

See more dates



STOP



Google



+

-

City of Vancouver - FOI 2025-388 - Page 5 of 36





900 W 66th Ave



Share



728 W 66th Ave

Vancouver, British Columbia



Google Street View

May 2024

See more dates



Google



City of Vancouver - FOI 2025-388 - Page 6 of 36





900 W 66th Ave



Share



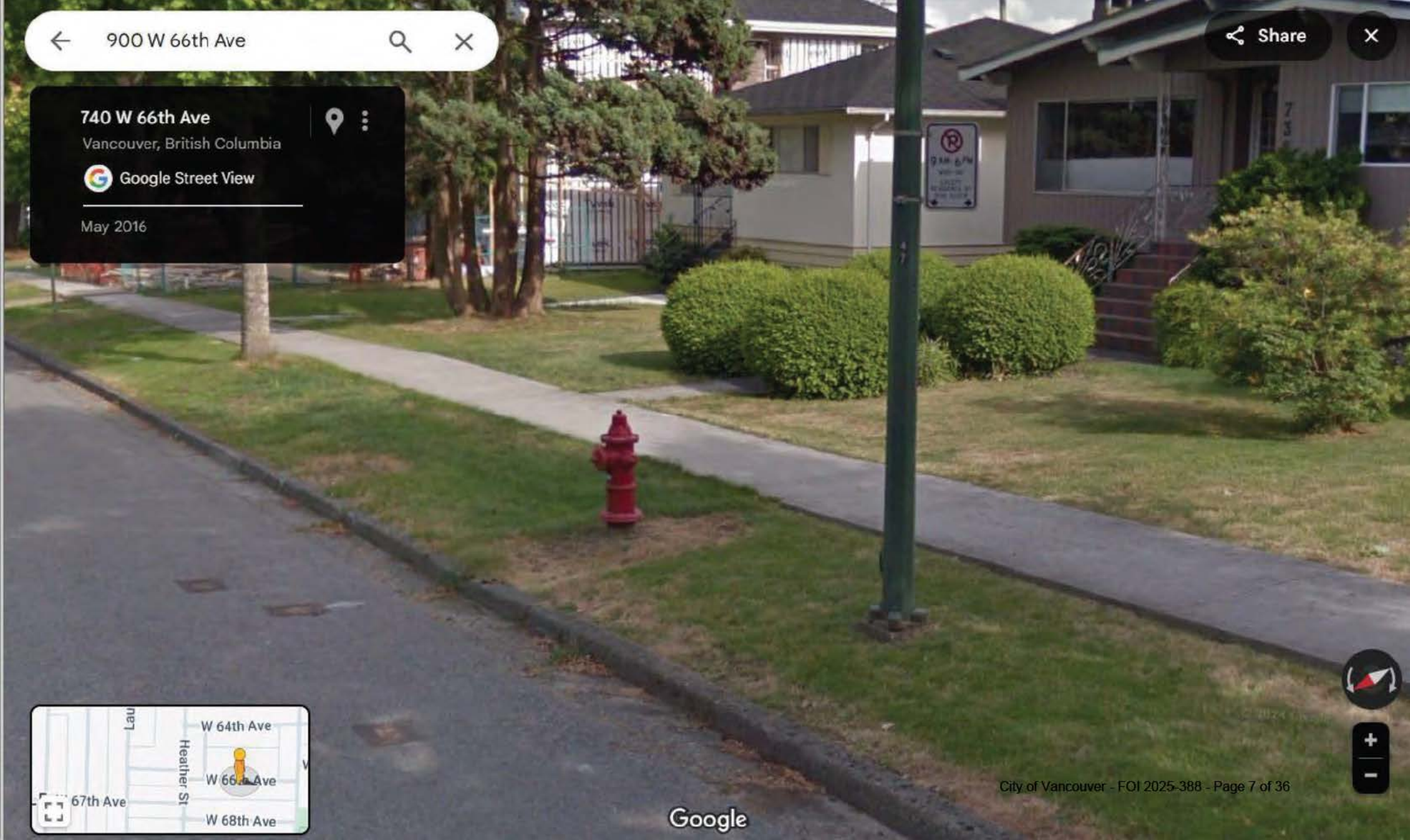
740 W 66th Ave

Vancouver, British Columbia



Google Street View

May 2016



Google







900 W 66th Ave



Share



755 W 66th Ave

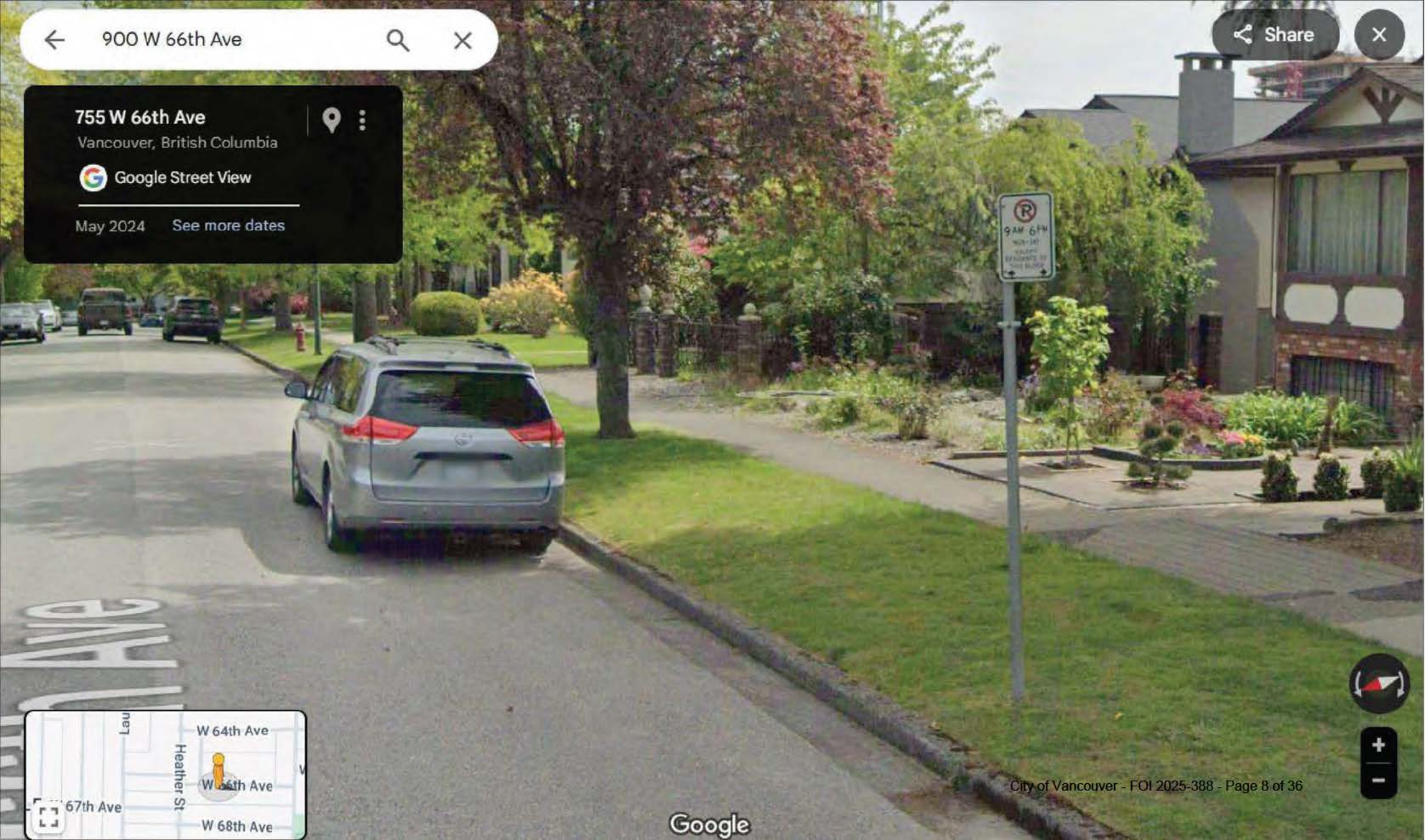
Vancouver, British Columbia



Google Street View

May 2024

[See more dates](#)



Google







900 W 66th Ave



Share



777 W 66th Ave

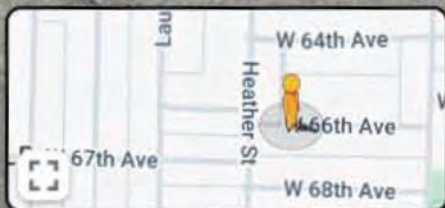
Vancouver, British Columbia



Google Street View

May 2024

See more dates



Google



City of Vancouver - FOI 2025-388 - Page 9 of 36





900 W 66th Ave



Share



798 W 66th Ave

Vancouver, British Columbia



Google Street View

May 2024

See more dates



Google





900 W 66th Ave



Share



798 W 66th Ave

Vancouver, British Columbia



Google Street View

May 2024

See more dates



Google

City of Vancouver - FOI 2025-388 - Page 11 of 36