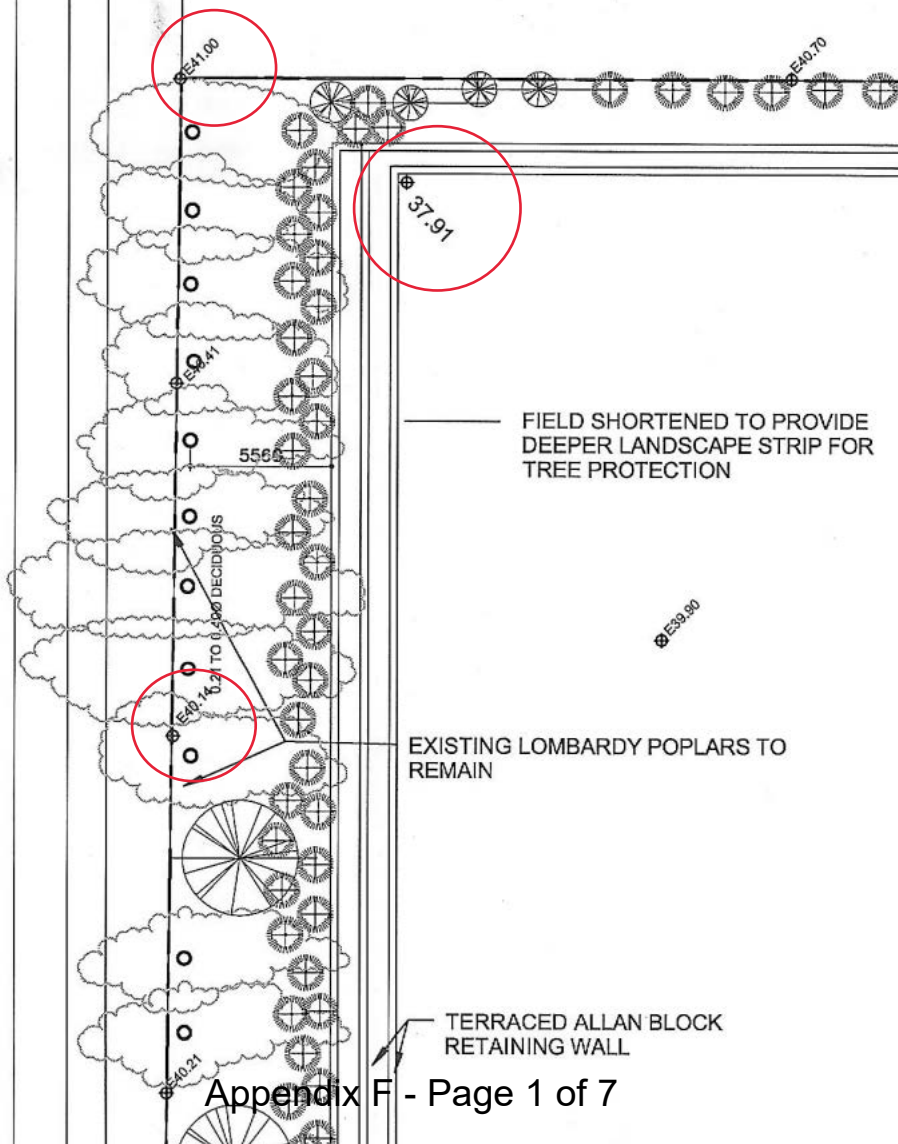
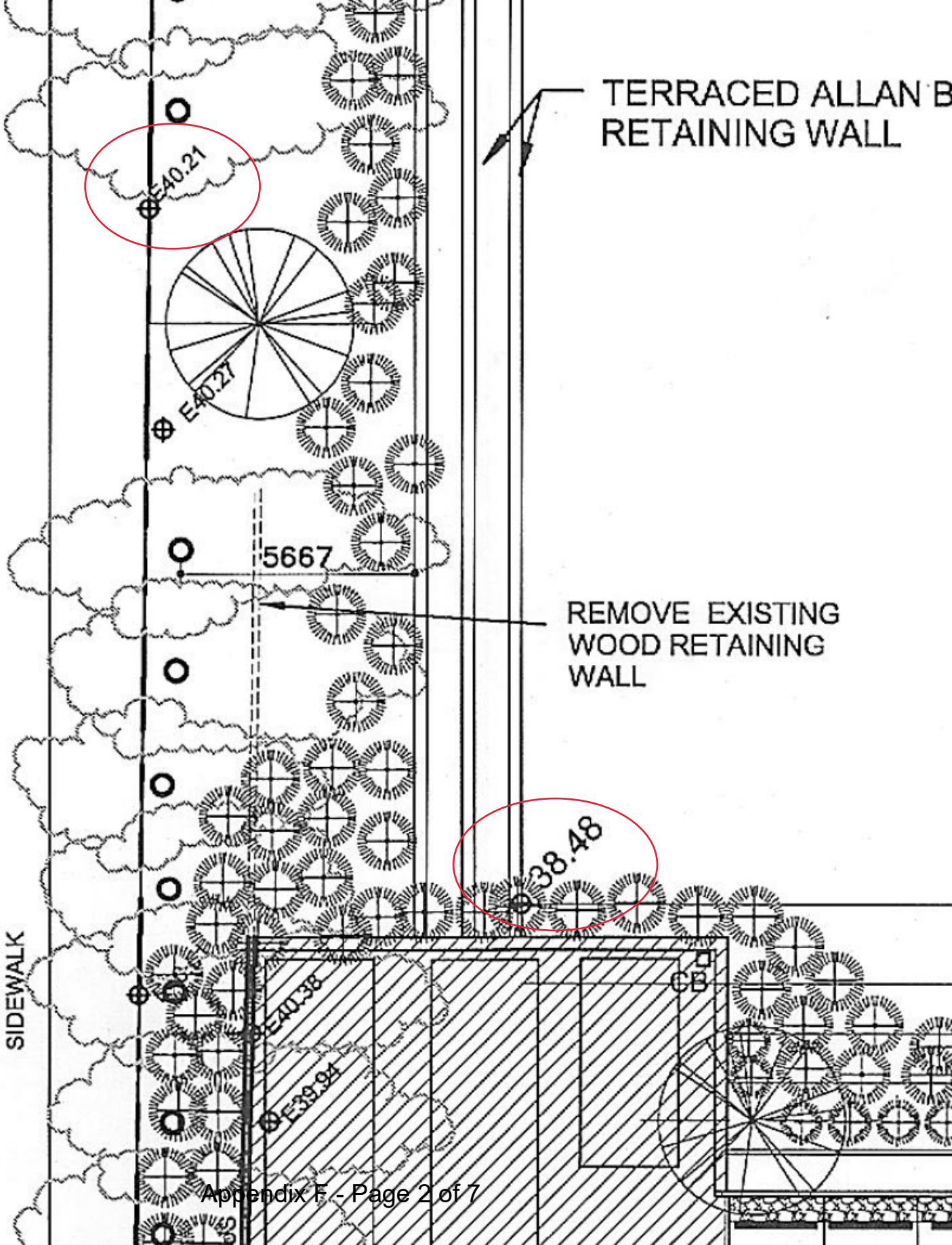


KASLO STREET



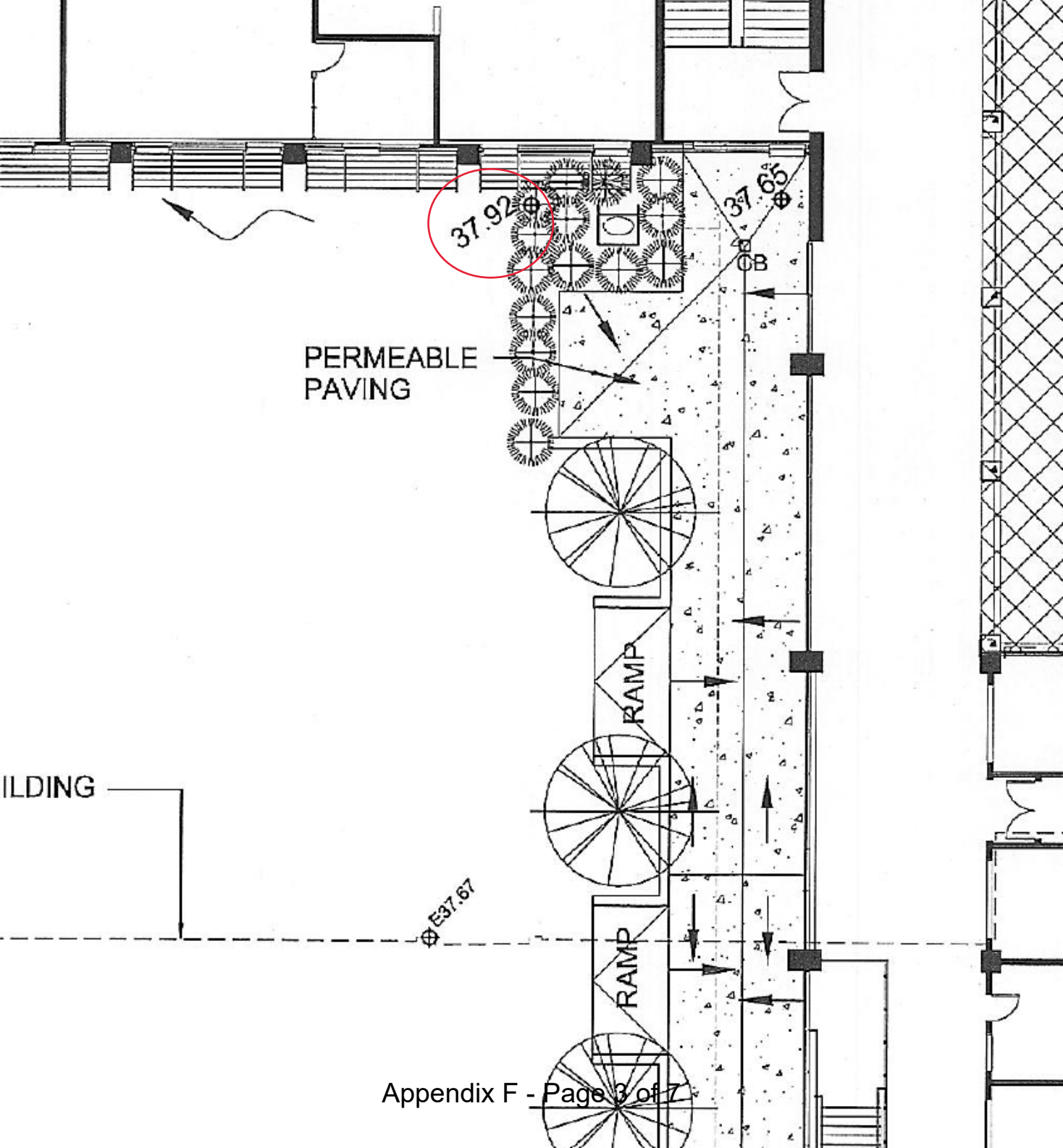
KAS



TERRACED ALLAN B
RETAINING WALL

REMOVE EXISTING
WOOD RETAINING
WALL

SIDEWALK



37.92

37.65

PERMEABLE PAVING

RAMP

RAMP

BUILDING

E37.67

LOCATION OF SIGN
INDICATING HOURS OF
FIELD USAGE
RESTRICTED TO BETWEEN
8.00 AM & 8.00 PM

Ø38.67

RAMP

DN

UP

BENCH

SERVICE
ENTRANCE

TYP.

32
HC

34.
SC

33.
SC

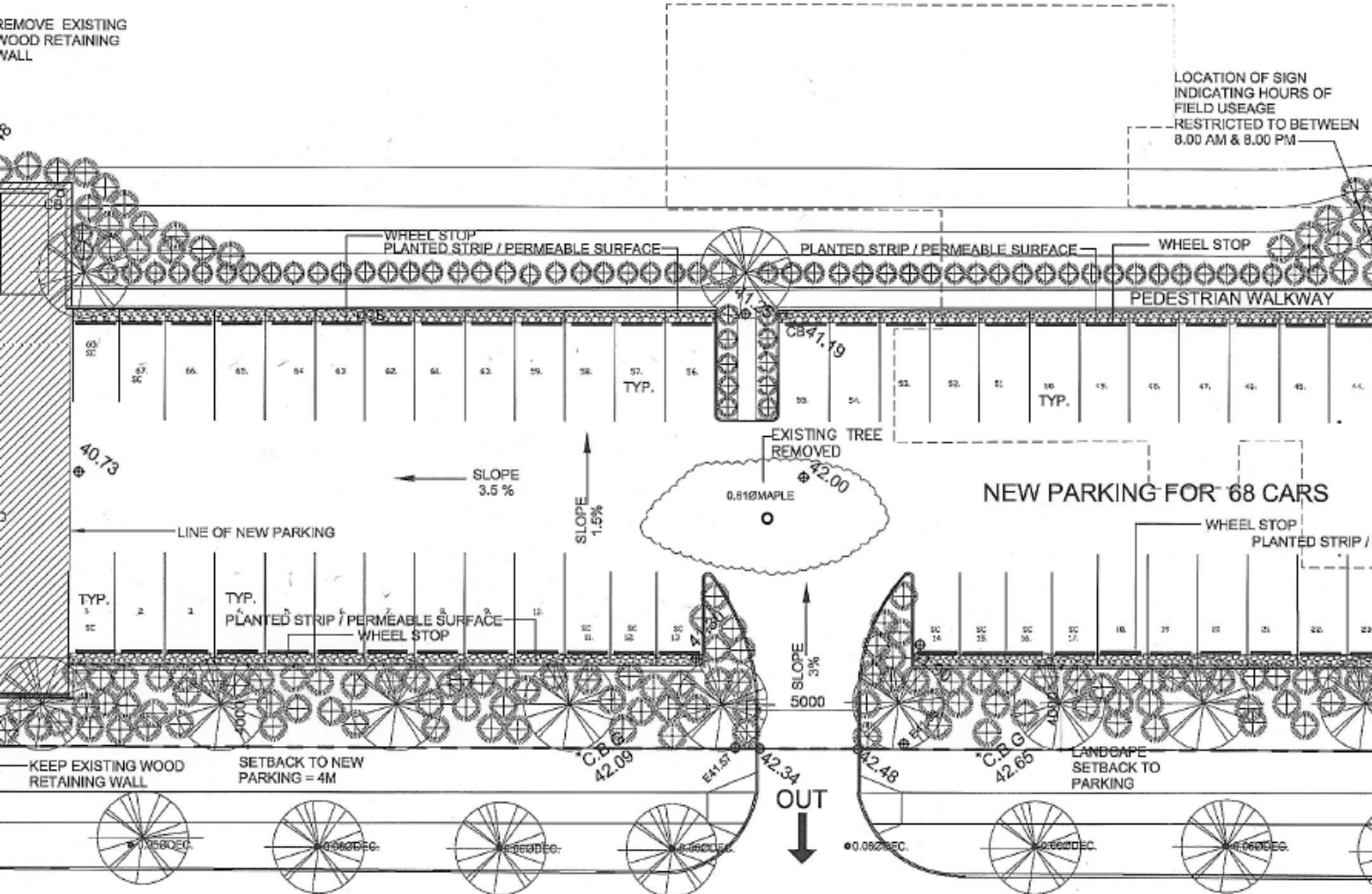
CURB
LET-DOWN

TERRACED ALLAN BLOCK
RETAINING WALL

REMOVE EXISTING
WOOD RETAINING
WALL



LOCATION OF SIGN
INDICATING HOURS OF
FIELD USAGE
RESTRICTED TO BETWEEN
8.00 AM & 8.00 PM



NO.	DATE	DESCRIPTION
1.	02/14/08	ORIGINALLY PREPARED FOR P.D.P.
2.	03/06/08	REVISED FOR P.D.P.
3.	03/26/07	REVISED FOR P.D.P.

REVISION - RECORD

CITY OF VANCOUVER
ZONING AND DEVELOPMENT
BY-LAW NO. 3575
4 1 0 1 2 8
APPROVED
SUBJECT TO CONDITIONS BY
THE DIRECTOR OF PLANNING
DATE: APR 29 2008

RECEIVED
CITY OF VANCOUVER
APR - 3 2007
COMMUNITY SERVICES
DEVELOPMENT SERVICES

KEY
CITY BUILDING GRADES
NEW GRADES
EXISTING GRADES (BENNETT SURVEY 2004)
EXISTING BUILDINGS
EXISTING PARKING

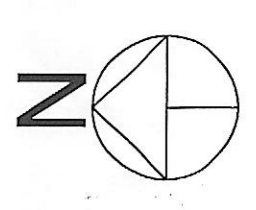
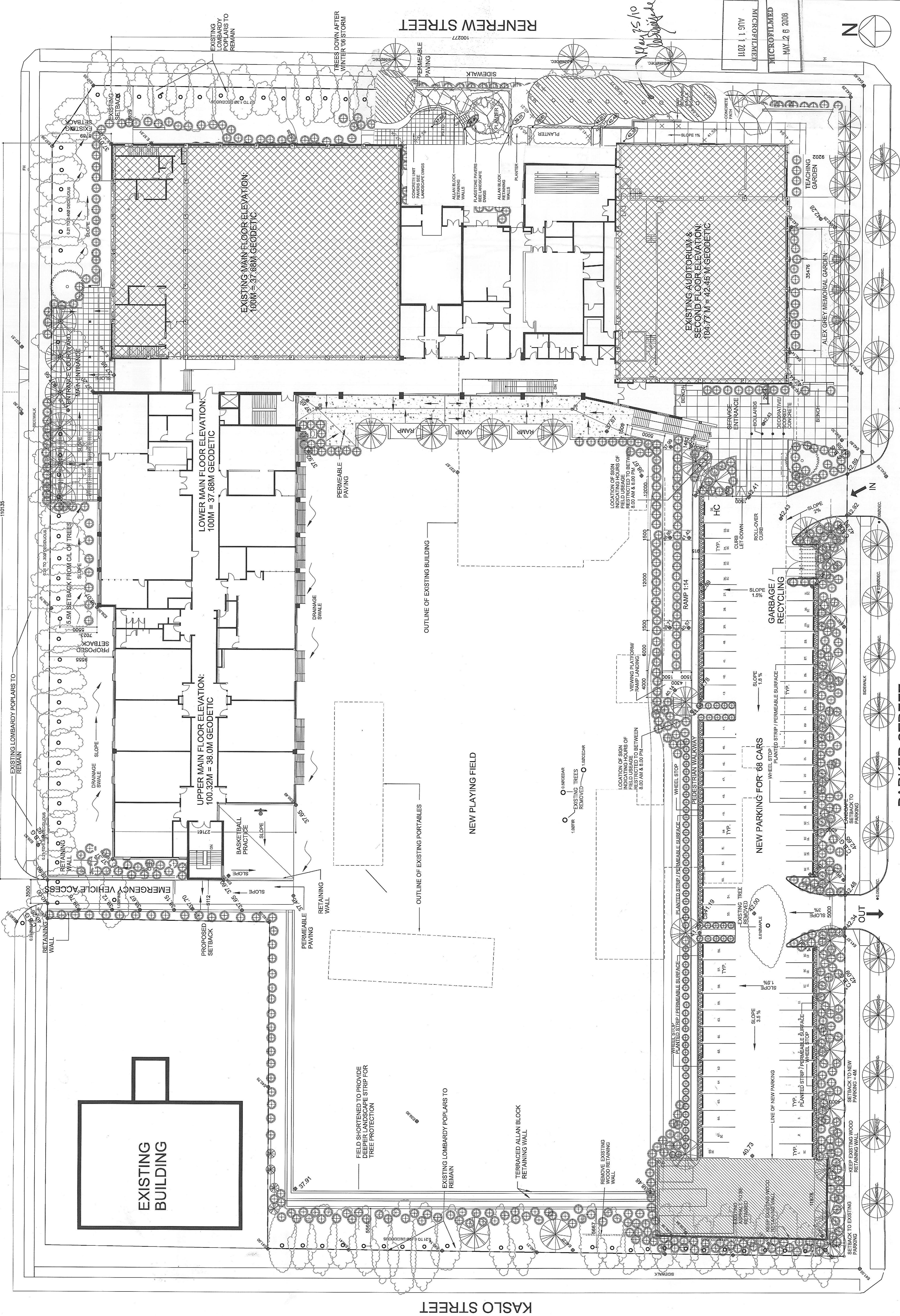
SITE DATA
CIVIC ADDRESS:
2880 VENABLES ST.
VANCOUVER, B.C.
LEGAL DESCRIPTION:
C/O BLK 2, NORTHEAST 1/4
OF SEC 10, T-12S, R-10E, S-10E
HASTINGS, SUBURBAN PLAN
7778
ZONING: RS-1 & RS-1S DISTRICT
GUIDELINES
SITE AREA = 18870m²

PROJECT TITLE:
NOTRE DAME
REGIONAL
SECONDARY


CLIENT:
ARCHDIOCESE OF
VANCOUVER

DRAWING TITLE:
SITE PLAN

PROJECT NUMBER:
04919
DRAWN:
LY
SCALE:
1:250
DRAWING NUMBER:
A101



AUG 1 2011
MICROFILMED
MAY 26 2008




1788 WEST 8TH AVENUE
VANCOUVER, BC V6J 1V6
PH: 604.278.0381 FAX: 604.278.1828
PROJECT NO. 2007-001

COPYRIGHT RESERVED
THE PLAN AND DESIGN IS THE
PROPERTY OF THE ARCHITECTS
AND WILL BE KEPT ON FILE
WITHOUT THE ARCHITECTS
CONSENT

NO.	DATE	DESCRIPTION
1.	02/14/06	ISSUED FOR D.P.
2.	07/05/06	RE-ISSUED FOR D.P.
3.	03/26/07	REVISED FOR D.P.

CITY OF VANCOUVER
ZONING AND DEVELOPMENT
BY-LAW NO. 3575
410128
APPROVED
SUBJECT TO CONDITIONS BY
THE DIRECTOR OF PLANNING
DATE: APR-29-2008

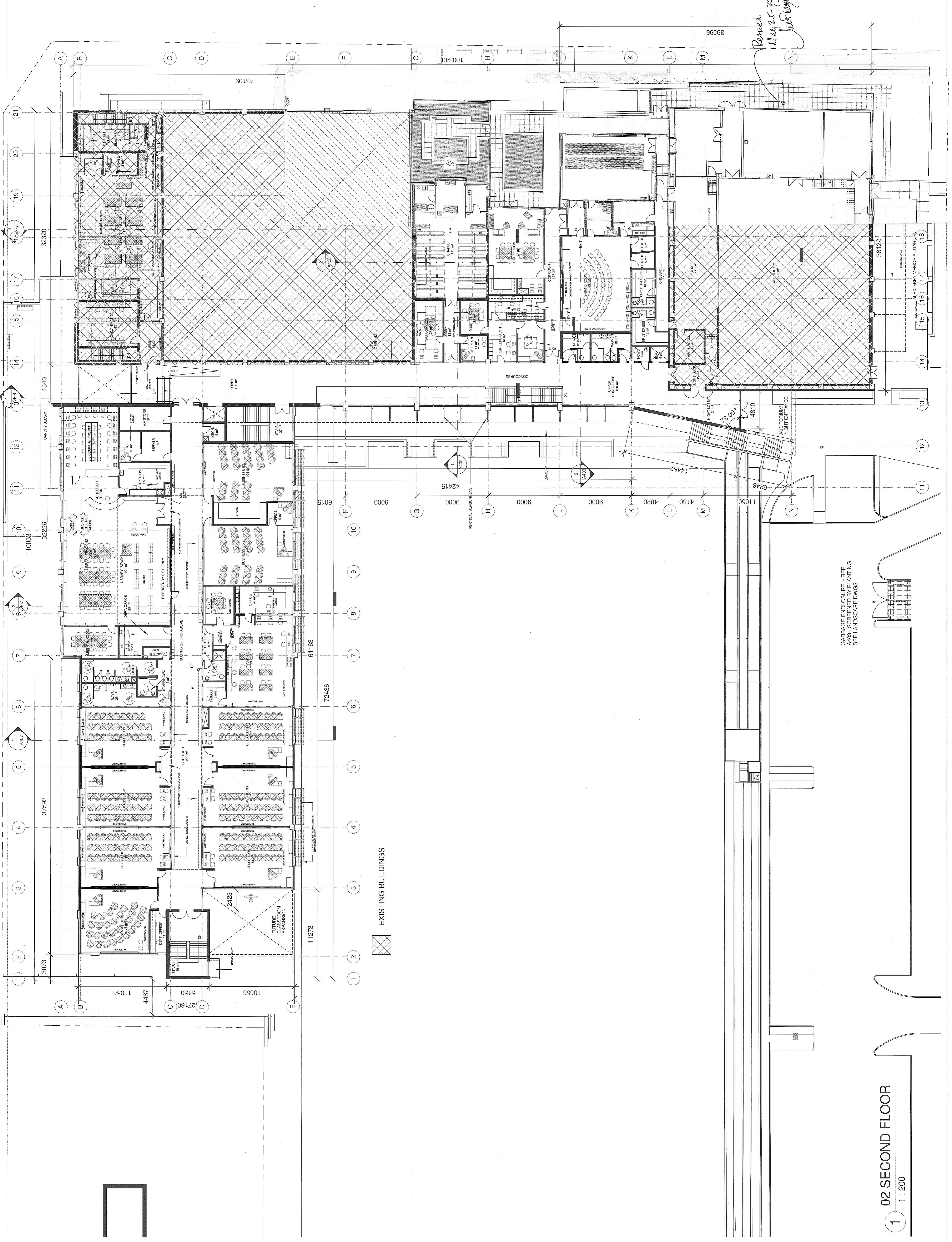


PROJECT TITLE
**NOTRE DAME
REGIONAL
SECONDARY
SCHOOL**
CITY OF VANCOUVER
**ARCHDIOCESE OF
VANCOUVER**

DRAWING TITLE
**UPPER FLOOR
PLAN**

PROJECT NUMBER
04919
DRAWN BY
LY
DATE 03/26/07
SCALE 1:200
DRAWING NUMBER

A202



*Revised
11/25/2010
Just West*

1 02 SECOND FLOOR
1:200