

York - Stephens to Chestnut

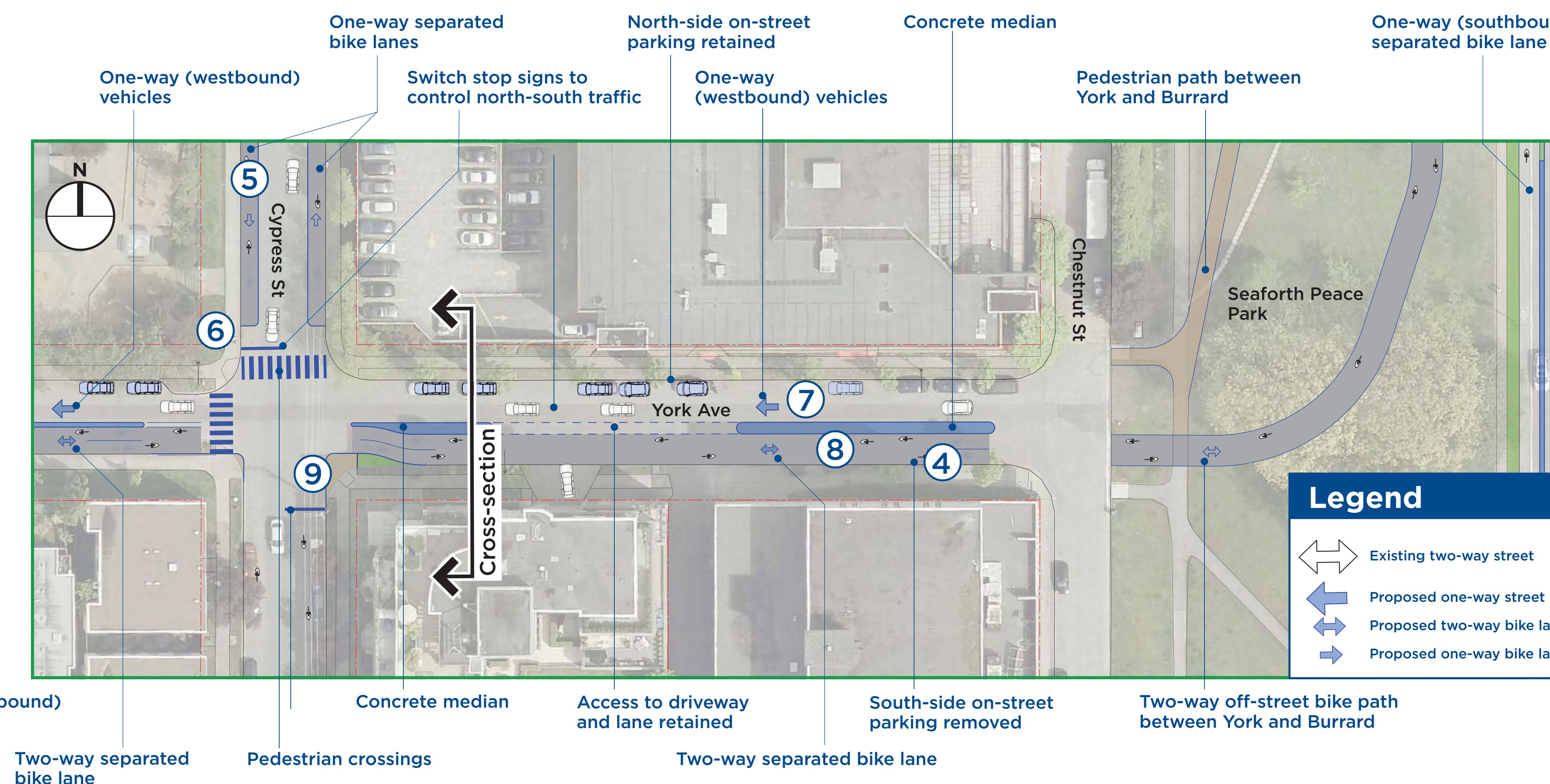
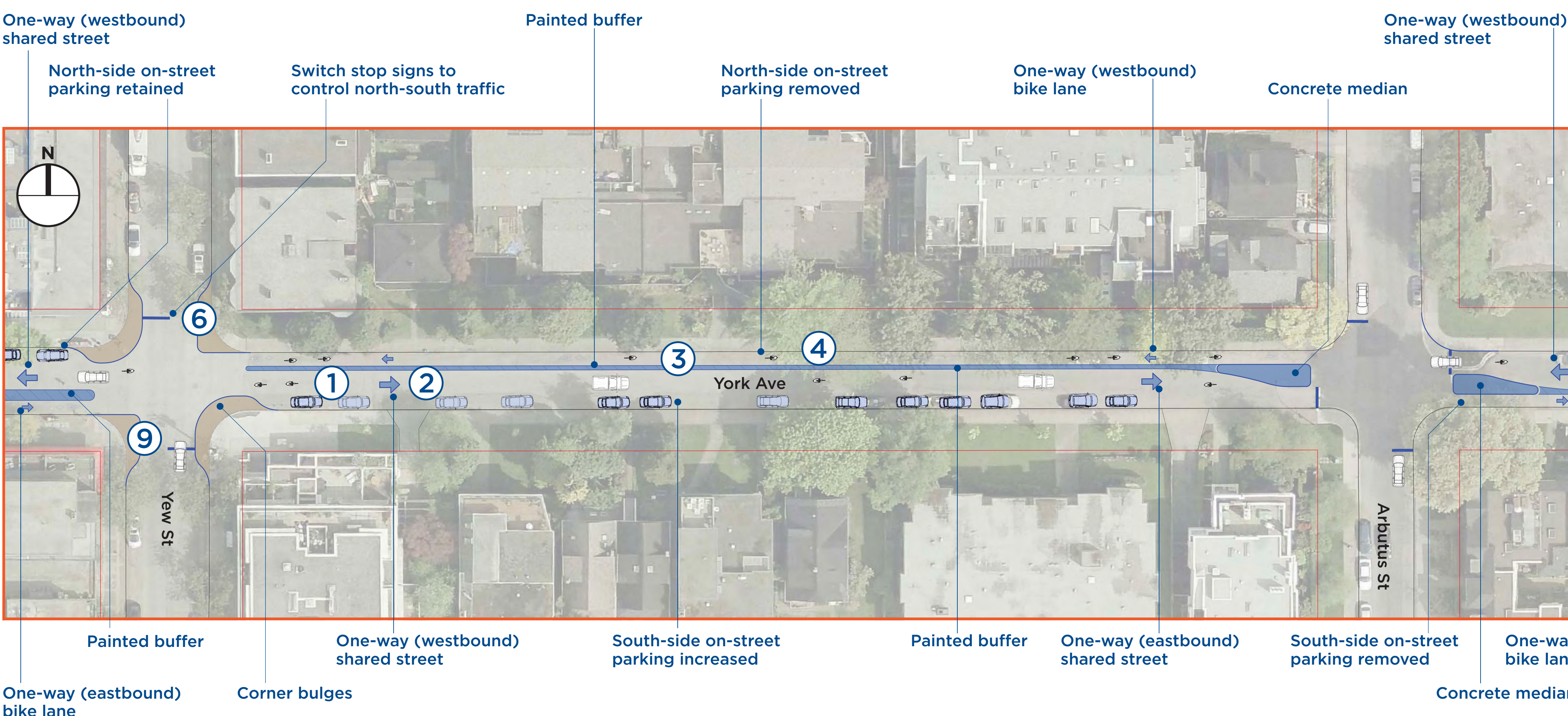
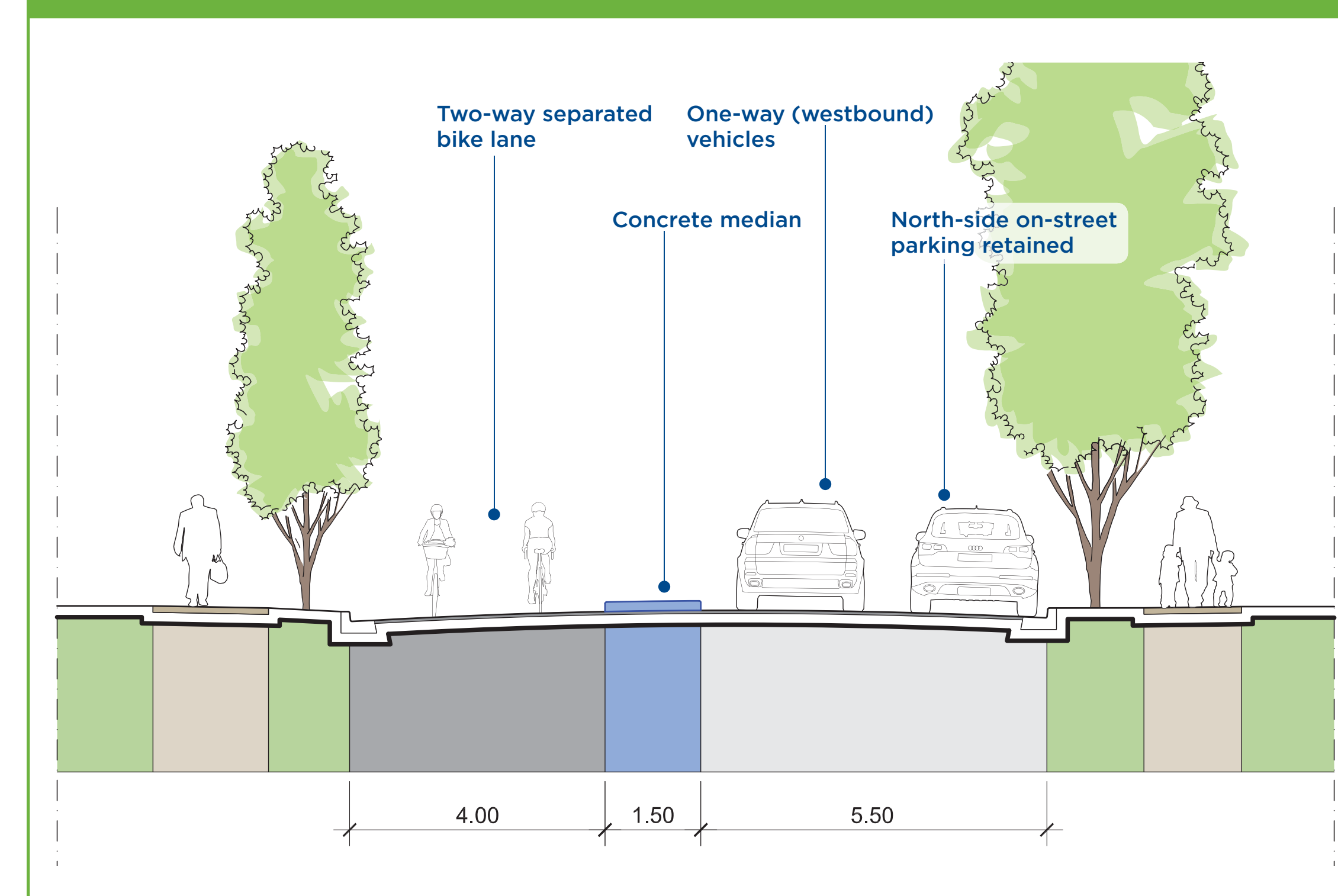
Local street bikeway with significant traffic calming



POINT GREY -
CORNWALL CORRIDOR



Cross-section



Key Features

- Bikes and vehicles share low volume street between Stephens and Vine
- One-way vehicle traffic with counterflow bike lane from Vine to Maple
- One-way vehicle traffic with two-way separated bike lanes, Maple to Chestnut
- Connection to Burrard Bridge area with new bike path in Seaforth Peace Park
- Reduced on-street parking
- Stephens north of York closed to vehicles

What are we proposing?

- Local street bikeway between Stephens and Vine
- Series of opposing one-way streets for vehicles between Vine and Maple
- One-way counterflow buffered bike lanes between Vine and Maple
- On-street parking reduced between Vine and Chestnut
- One-way separated bike lanes on Cypress between Cornwall and York

Why?

- To provide a safe, convenient and comfortable cycling route for people of all ages and abilities
- To provide space for bike lanes
- To reduce vehicle volumes and short-cutting
- To maintain access for residents, emergency and sanitation vehicles
- To provide a safe, convenient and comfortable cycling route for people of all ages and abilities
- To maintain emergency and sanitation vehicle access
- To provide space for the bike lanes
- To maintain emergency and sanitation vehicle access
- To provide a safe, convenient and comfortable cycling route for people of all ages and abilities
- To maintain emergency and sanitation vehicle access

What are we proposing?

- Switch stop signs at Vine, Yew, Maple and Cypress
- One-way streets westbound for vehicles between Maple and Chestnut
- Two-way separated bike lanes between Maple and Chestnut
- Corner bulges at Vine, Yew, Maple and Cypress. Pedestrian crossing at Cypress
- Right-turn only westbound at York and Maple

Why?

- To provide priority to traffic on York
- To provide space for separated bike lanes
- To reduce vehicle volumes
- To maintain access to school for residents, emergency and sanitation vehicles
- To provide a safe, convenient and comfortable cycling route for people of all ages and abilities between Cornwall and York, including cyclist access to Henry Hudson School
- To provide improved pedestrian crossings
- To provide improved pedestrian crossings