

LIGHTING LEGEND


- LF 1 INGROUND UPLIGHT  
LF 2 RECESSED WALL LIGHT - TBD  
- - - - LED STRIP LIGHT UNDER THE STEPS  
- - - LED STRIP LIGHT UNDER THE BENCH

LIGHTING NOTES:

1. LIGHT FIXTURES ARE IDENTIFIED FOR TYPE AND LOCATION ONLY.  
2. REFER TO ELEC. DWGS FOR SPECIFICATIONS, CONNECTIONS, WIRING, TRANSFORMER LOCATION AND JUNCTION BOX DETAILS.




INGROUND UPLIGHT



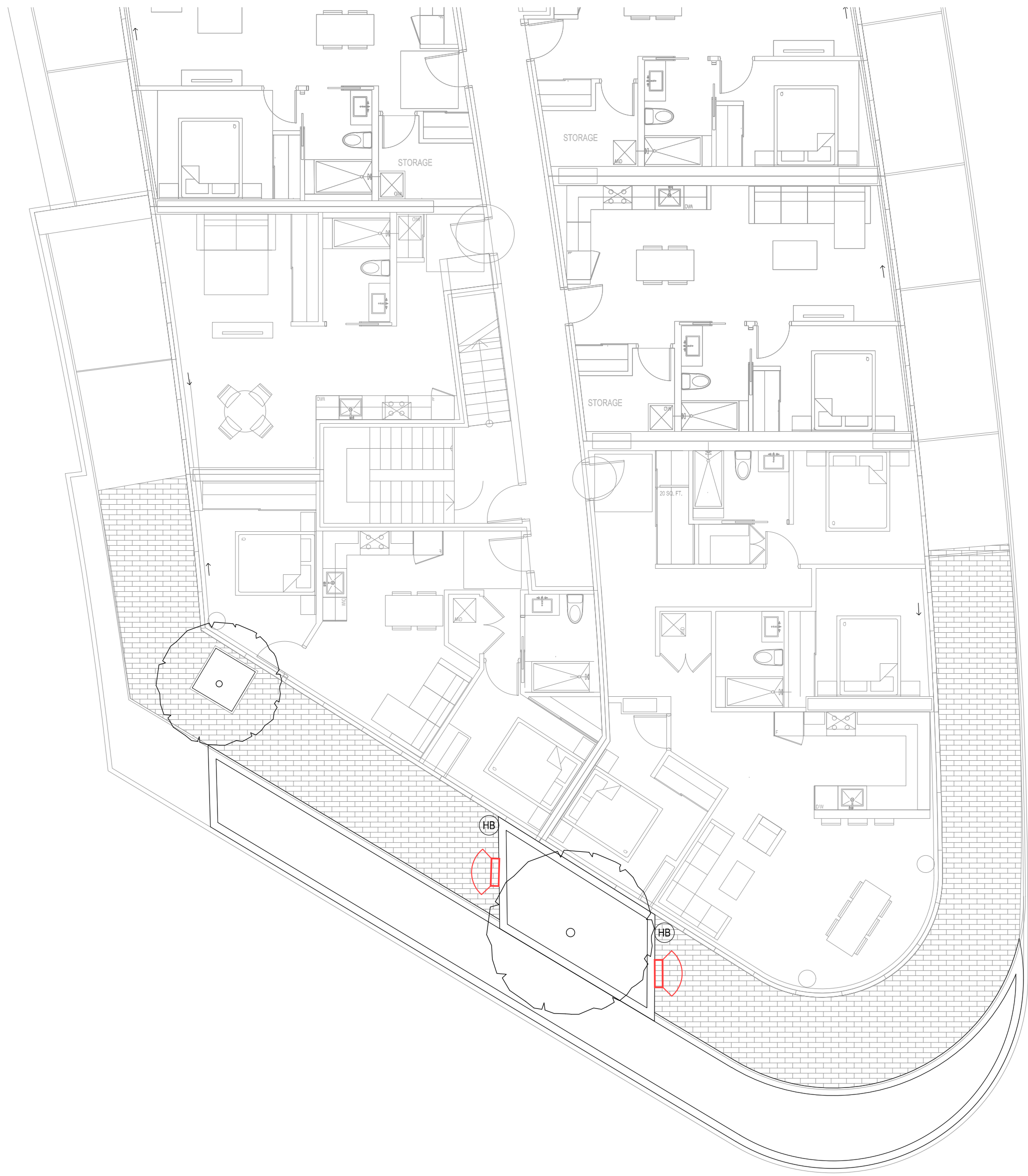
RECESSED WALL LIGHT



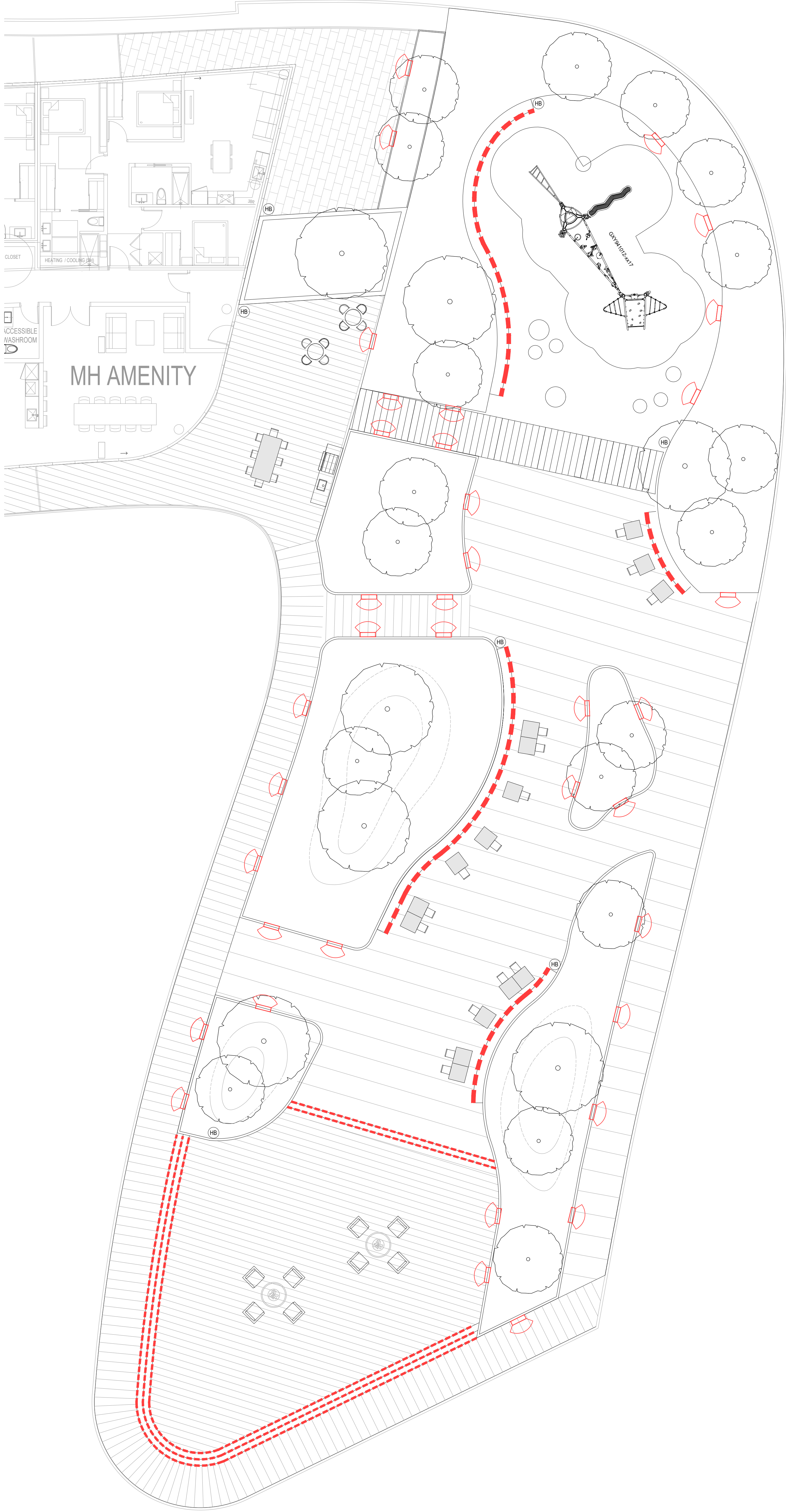
LIGHT UNDER THE STAIRS



LIGHT UNDER THE BENCH



LEVEL 15 - PRIVET TERRACES (WEST)  
SCALE: -



LEVEL 15 - AMENITY (EAST)  
SCALE: -

1.	2021/12/17	ISSUED FOR PHASE 1 DP
1.	2021/09/15	ISSUED FOR PHASE 1 DP COORDINATION
No.	DATE	DESCRIPTION

Revisions/Notes:

Key Plan:

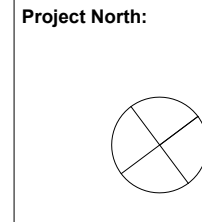
Project Title:

PLAZA OF NATIONS  
Phase 1  
750 PACIFIC BOULEVARD  
VANCOUVER BC

Sheet Title:  
LIGHTING PLAN  
LEVEL 15

This drawing is an instrument of service in the property of  
Francl Architecture Inc. and may not be reproduced without the  
firm's permission. All information shown on this drawing is for the  
use in the specific project only and shall not be used elsewhere  
without written permission from this office. Contractors shall  
verify and be responsible for all dimensions on this plan and the  
office shall be informed of any discrepancies and variations  
shown on this drawing. Do not scale drawings.

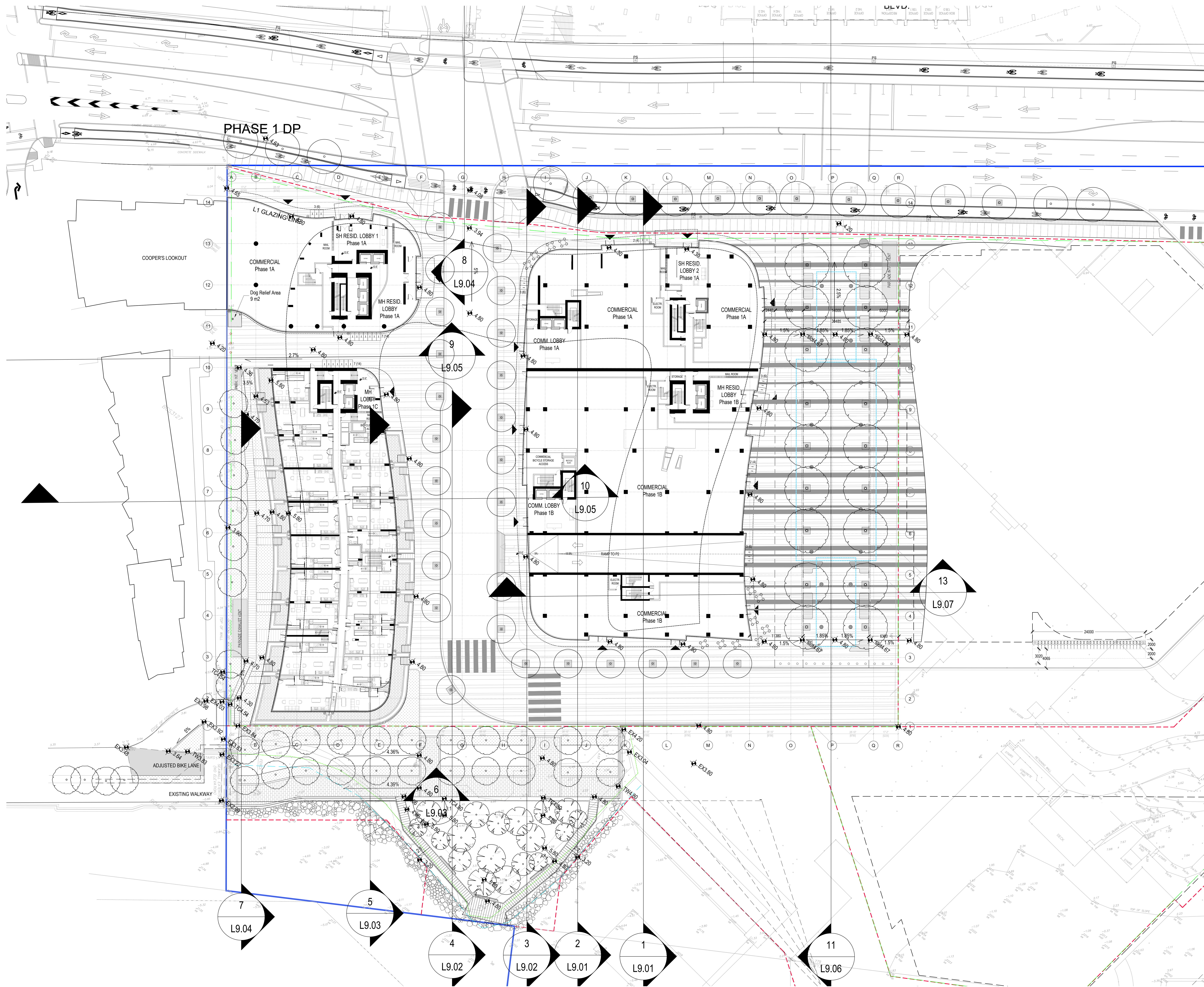
Drawn by: MPJ/WJ  
Reviewed by: LL  
Date: 2021/12/17  
Plot Date:



Graphic Scale:

Scale: 1 : 100  
Project No.: 17007  
Drawing No.:  
L7.06





1.	2021/12/17	ISSUED FOR PHASE 1 DP
2.	2021/08/15	ISSUED FOR PHASE 1 DP COORDINATION
3.	DATE	DESCRIPTION

Revisions/Notes:

Key Plan:

Project Title:

PLAZA OF NATIONS  
Phase 1  
750 PACIFIC BOULEVARD  
VANCOUVER BC

Sheet Title:  
LANDSCAPE SECTIONS  
KEY PLAN

This drawing is an instrument of service in the property of  
Franc Architecture Inc. and may not be reproduced without the  
firm's permission. All information shown on this drawing is for the  
use of the client only and shall not be used for any other purpose  
without written permission from this office. Contractors shall  
verify and be responsible for all dimensions on this plan and the  
office shall be informed of any discrepancies and variations  
shown on this drawing. Do not scale drawings.

Drawn by: MPJ/WJ  
Reviewed by: LL  
Date: 2021/12/17  
Plot Date:

Graphic Scale:

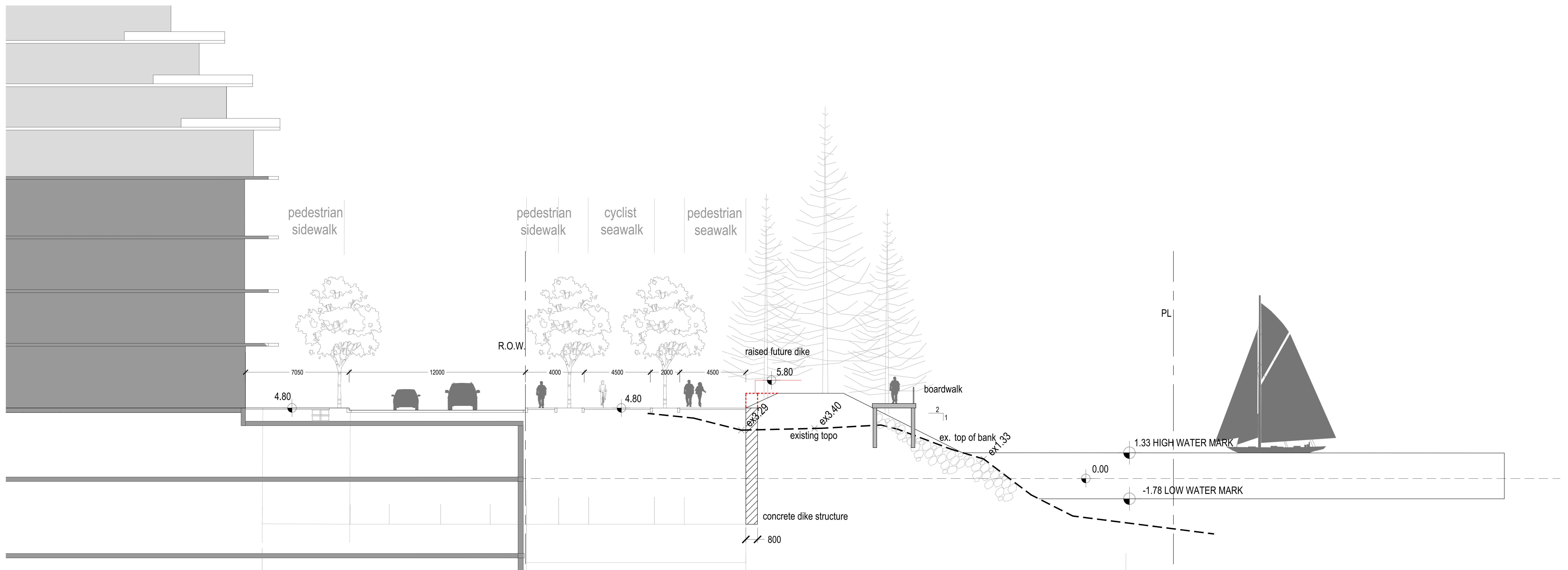
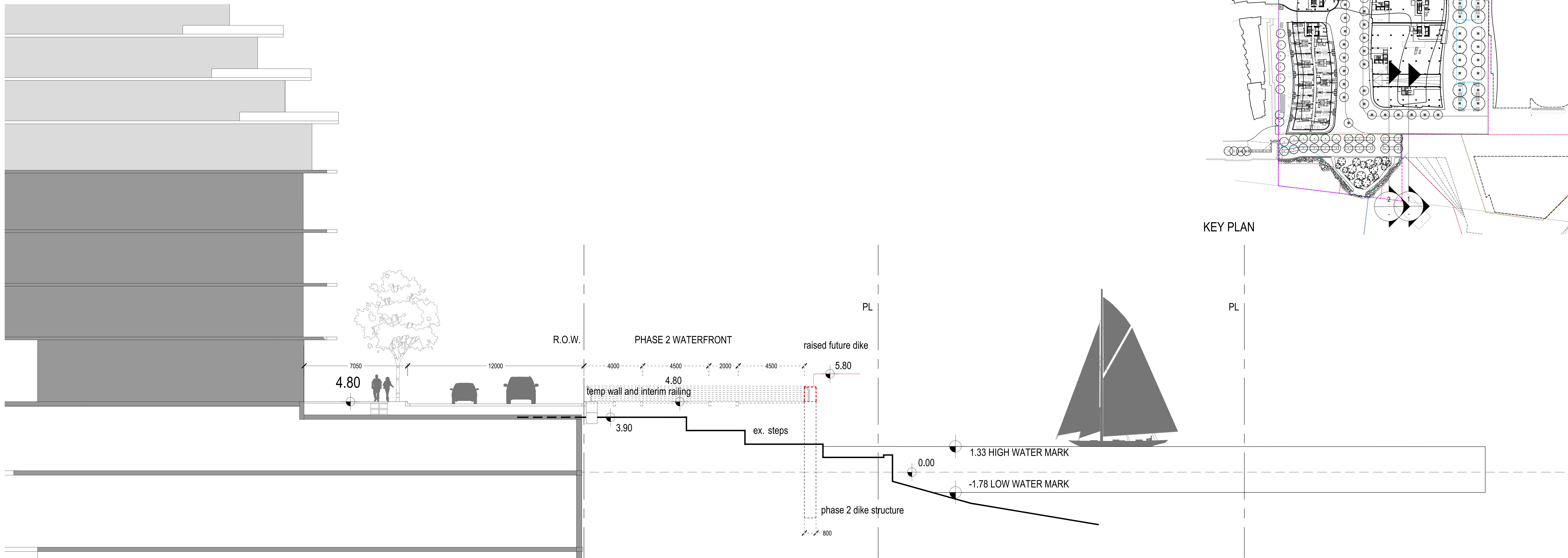
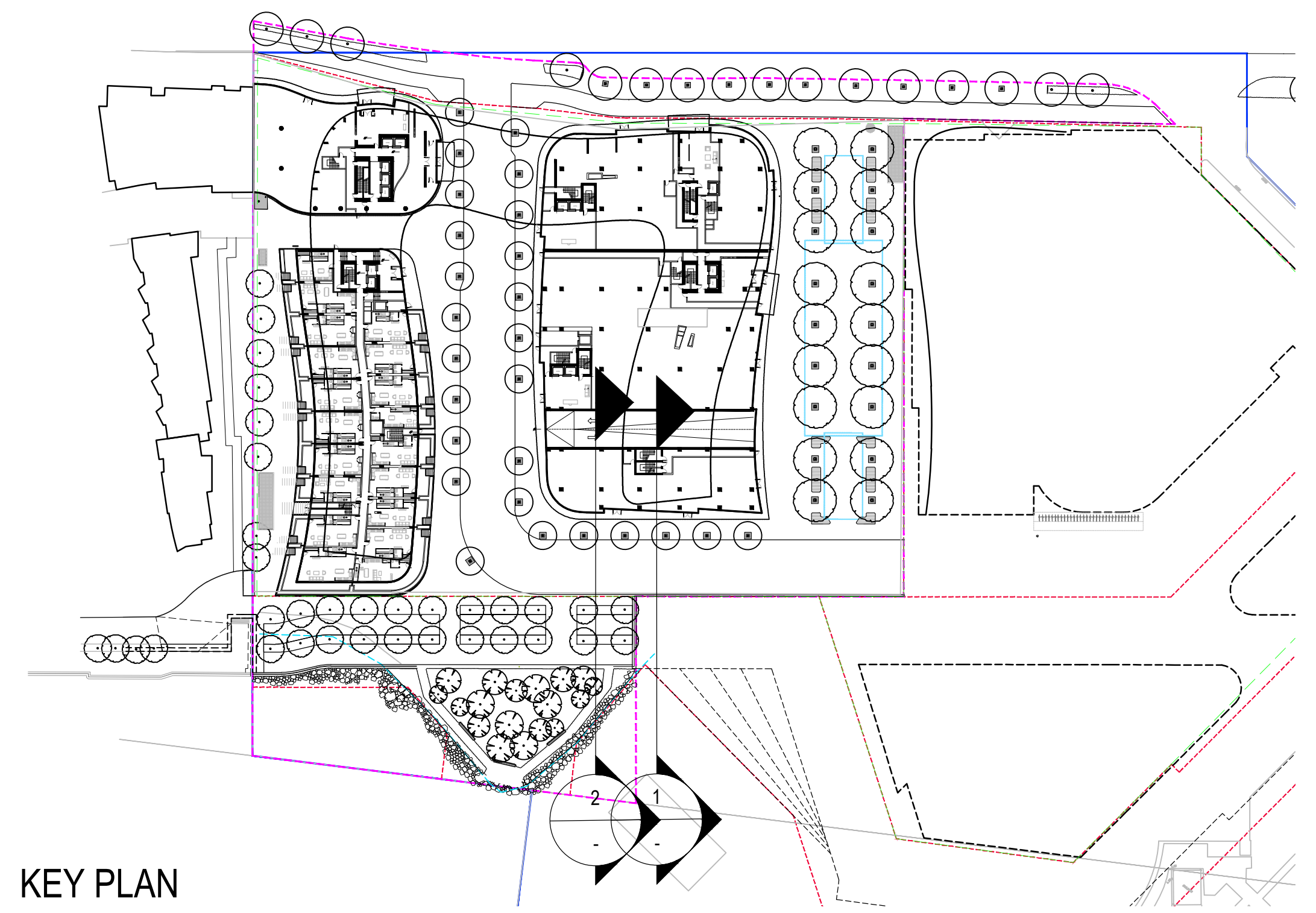
Scale:

Project No.: 17007

Drawing No.:

L8.00





	2021/12/17	ISSUED FOR PHASE 1 DP
	2021/09/15	ISSUED FOR PHASE 1 DP COORDINATION
	DATE	DESCRIPTION

**My Plan:**

**My Plan:**


Project Title:

PLAZA OF NATIONS  
Phase 1  
750 PACIFIC BOULEVARD  
VANCOUVER BC

**Test Title:**

LANDSCAPE SECTIONS

This drawing as an instrument of service is the property of  
Hend Architecture Inc. and may not be reproduced without the  
firm's permission. All information shown on the drawing is for the  
use in this specific project only and shall not be used otherwise  
without written permission from this office. Contractors shall  
verify and be responsible for all dimensions on the job and this  
office shall be informed of any discrepancies and variations  
shown on this drawing. Do not scale drawings.

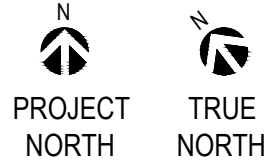
Drawn by: MP/JW Reviewed by: LL Date: 2021/12/17 Issue Date:	Project North: 
---	---

### Graphic Scale

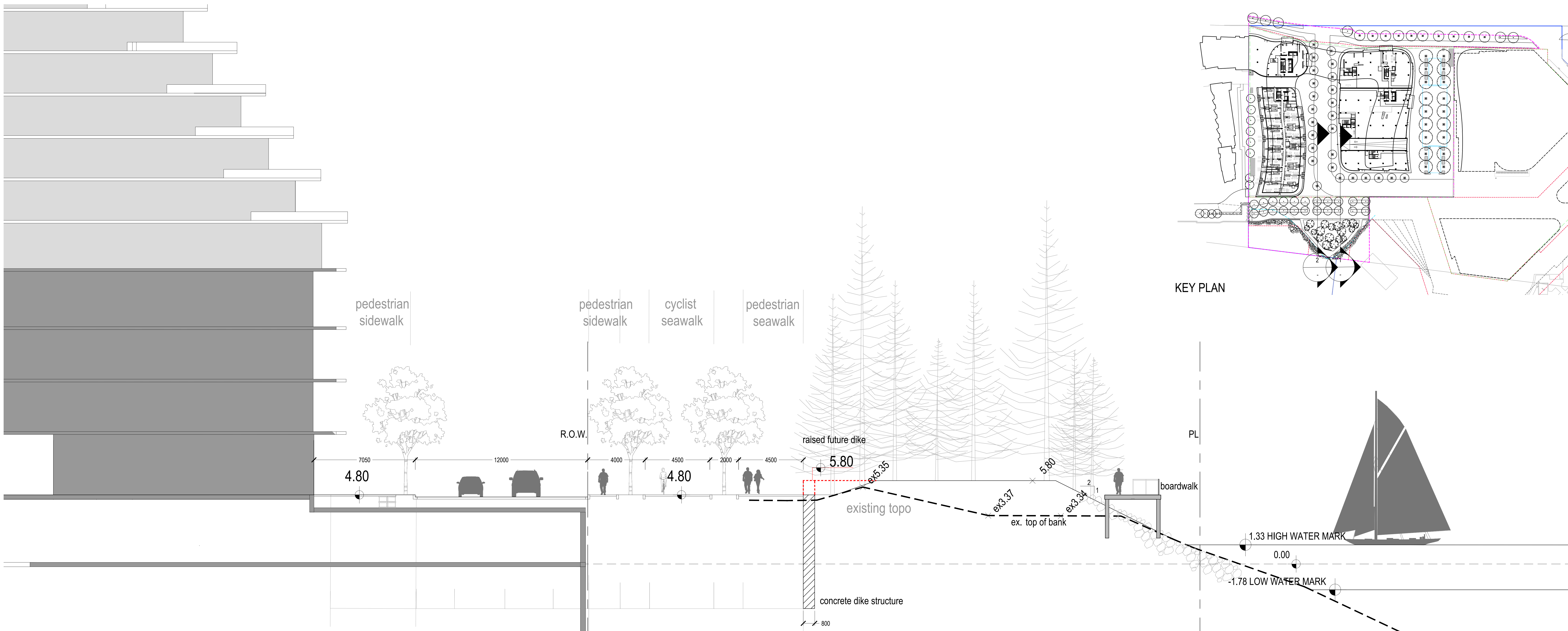
ie:

Project No.: 17007

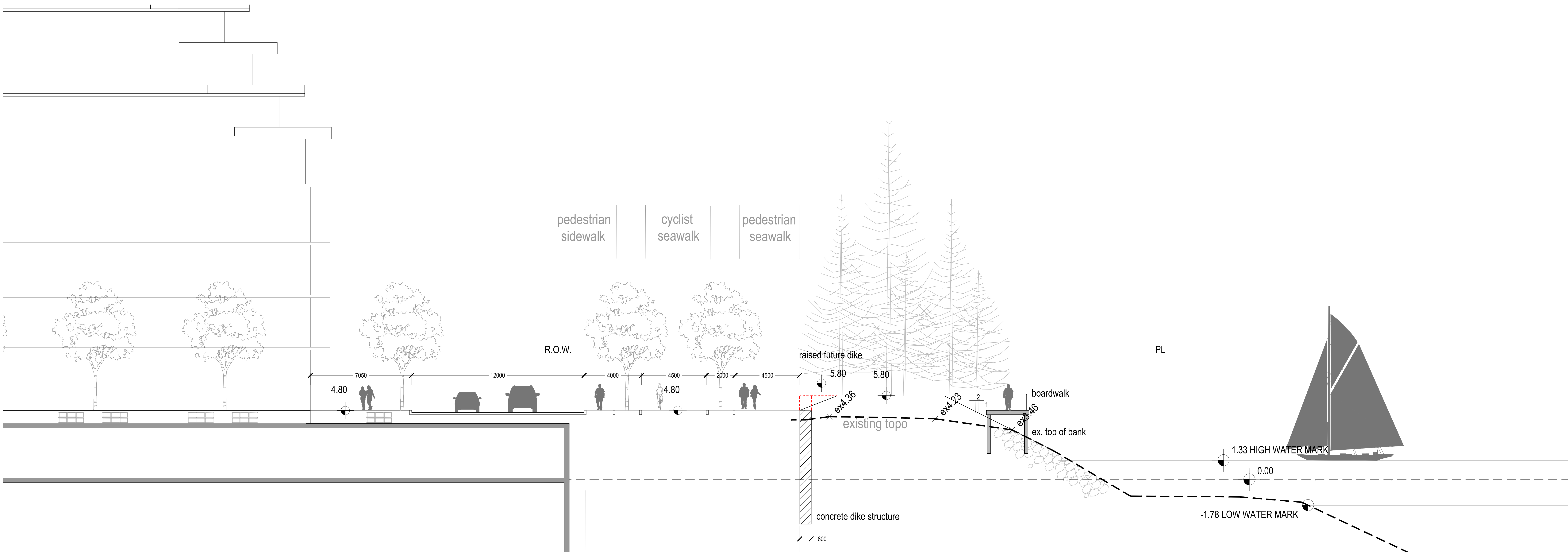




KEY PLAN



SECTION 3  
SCALE: 1:100



SECTION 4  
SCALE: 1:100

No.	DATE	DESCRIPTION
1.	2021/09/15	ISSUED FOR PHASE 1 DP COORDINATION

Revisions/Notes:

Key Plan:

Project Title:

PLAZA OF NATIONS  
Phase 1  
750 PACIFIC BOULEVARD  
VANCOUVER BC

Sheet Title:

LANDSCAPE SECTIONS

This drawing is an instrument of service in the property of  
Franc Architecture Inc. and may not be reproduced without the  
firm's permission. All information shown on this drawing is for the  
use in the specific project only and shall not be used elsewhere  
without written permission from this office. Corrections shall  
only be made by the original author and shall be made on the original  
drawing and the office shall be informed of any discrepancies and variations  
shown on this drawing. Do not scale drawings.

Drawn by:

Reviewed by:

Date:

Plot Date:

Graphic Scale:

Scale:

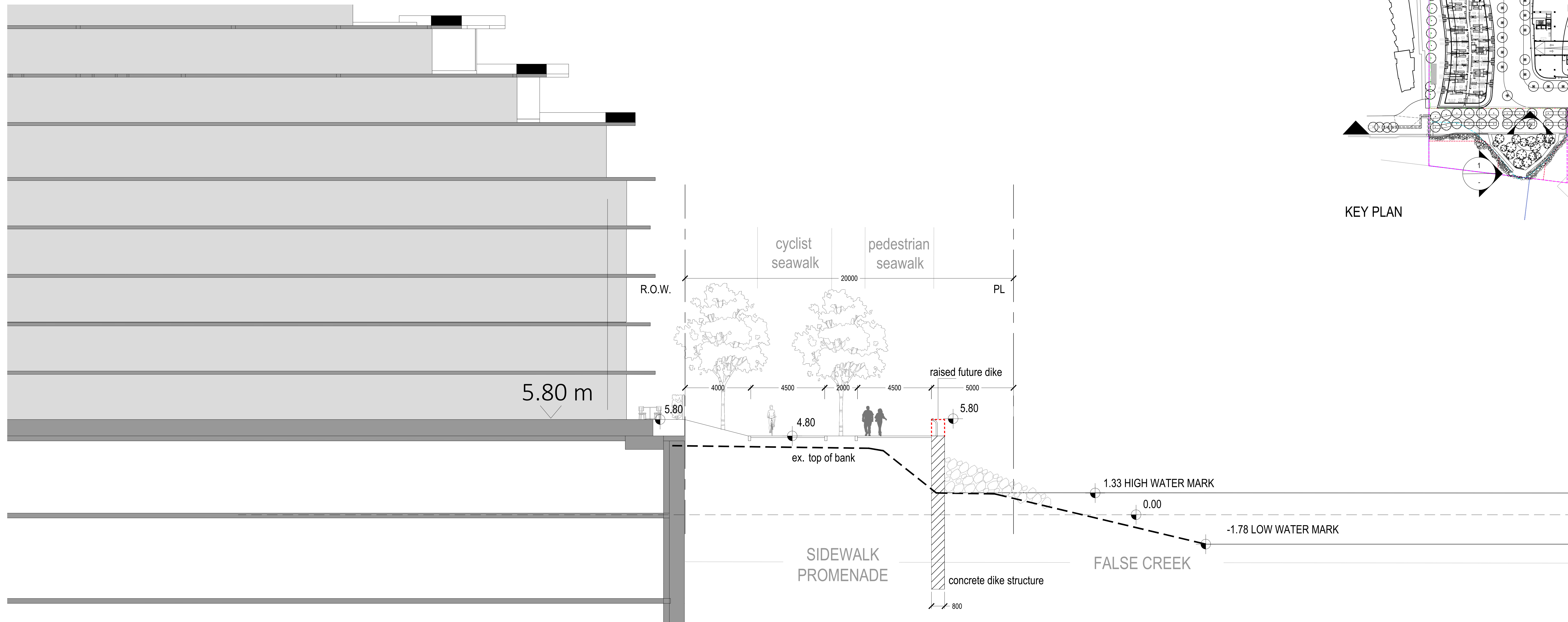
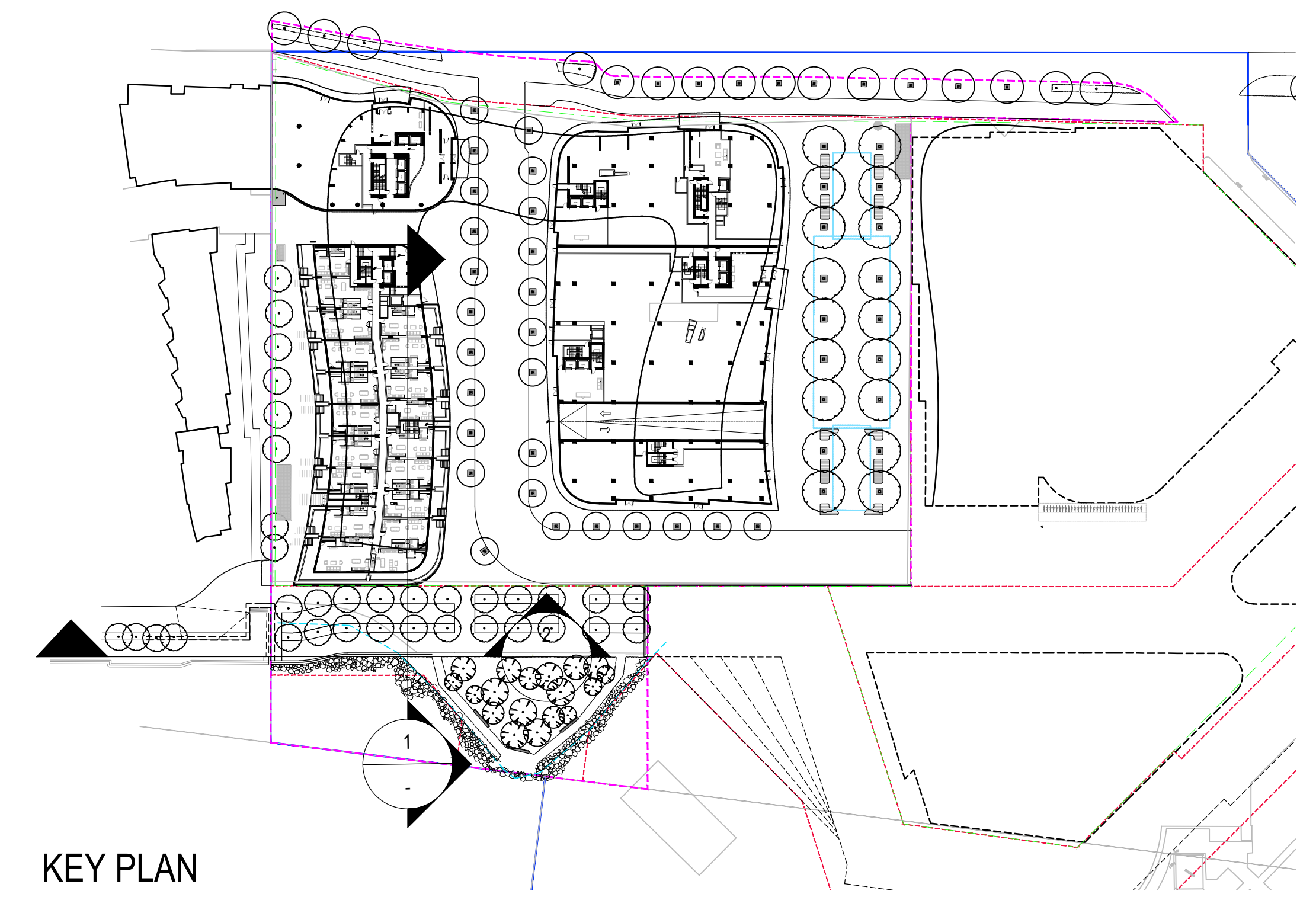
Drawing No.:

Project No.:

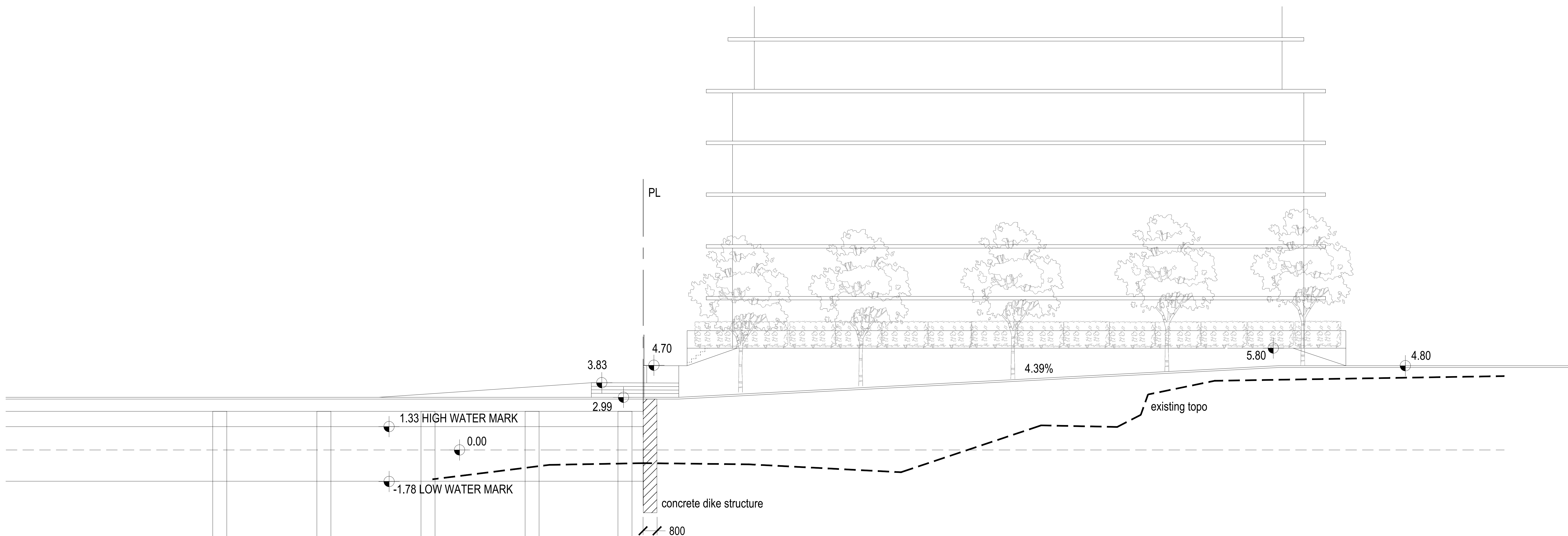
17007

L8.02





Section 5  
SCALE: 1:100



2 Section 6  
SCALE: 1:100

	2021/12/17	ISSUED FOR PHASE 1 DP
	2021/09/15	ISSUED FOR PHASE 1 DP COORDINATION
	DATE	DESCRIPTION

visions/issues:

**My Plan:**

Project Title:

PLAZA OF NATIONS  
Phase 1  
750 PACIFIC BOULEVARD  
VANCOUVER BC

Test Title:

LANDSCAPE SECTIONS

This drawing as an instrument of service is the property of  
Hend Architecture Inc. and may not be reproduced without the  
firm's permission. All information shown on the drawing is for the  
use in this specific project only and shall not be used otherwise  
without written permission from this office. Contractors shall  
verify and be responsible for all dimensions on the job and this  
office shall be informed of any discrepancies and variations  
shown on this drawing. Do not scale drawings.

<p>                 Prepared by: MP/JW                  Reviewed by: LL             </p>	<p>P</p>
--	----------

**Graphic Scale:**

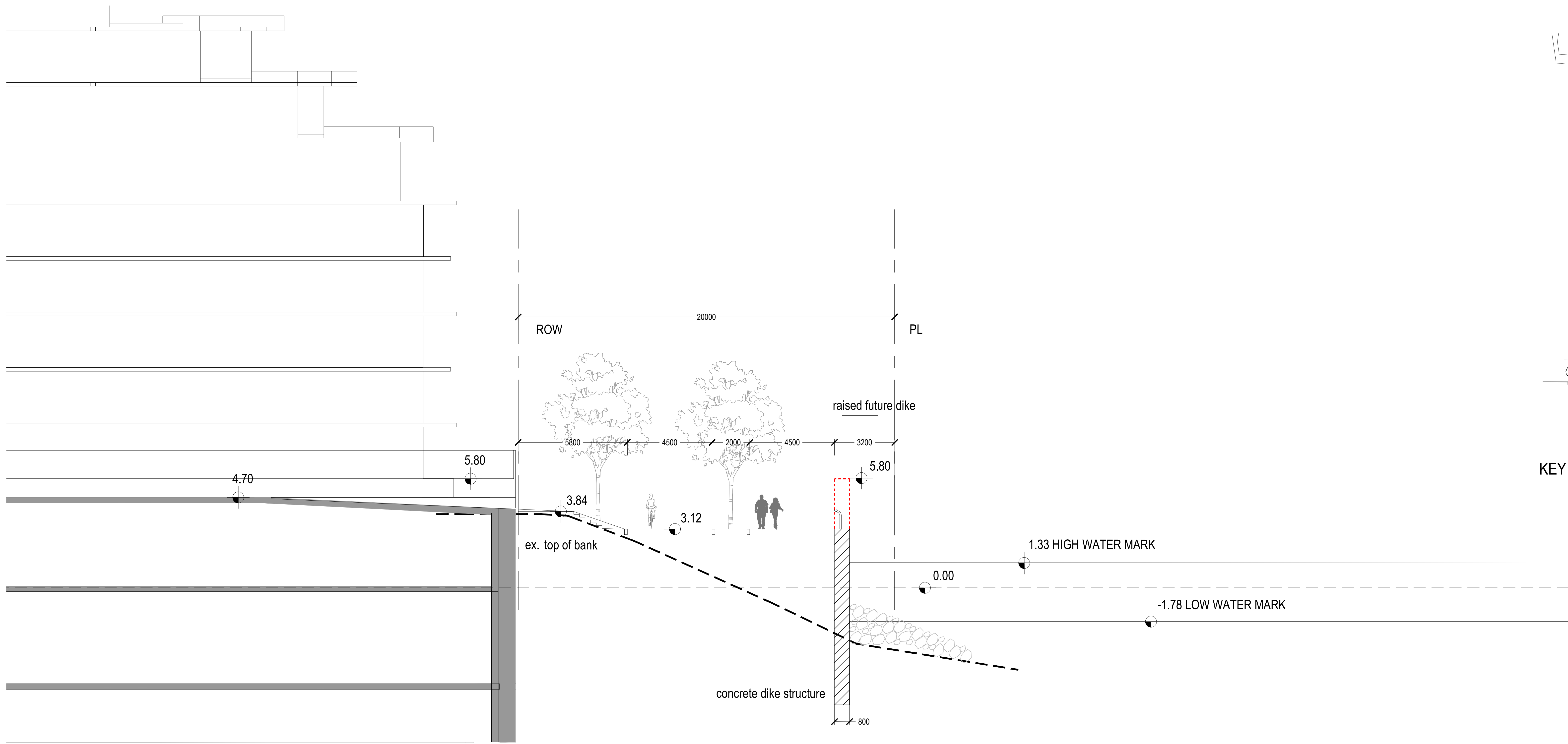
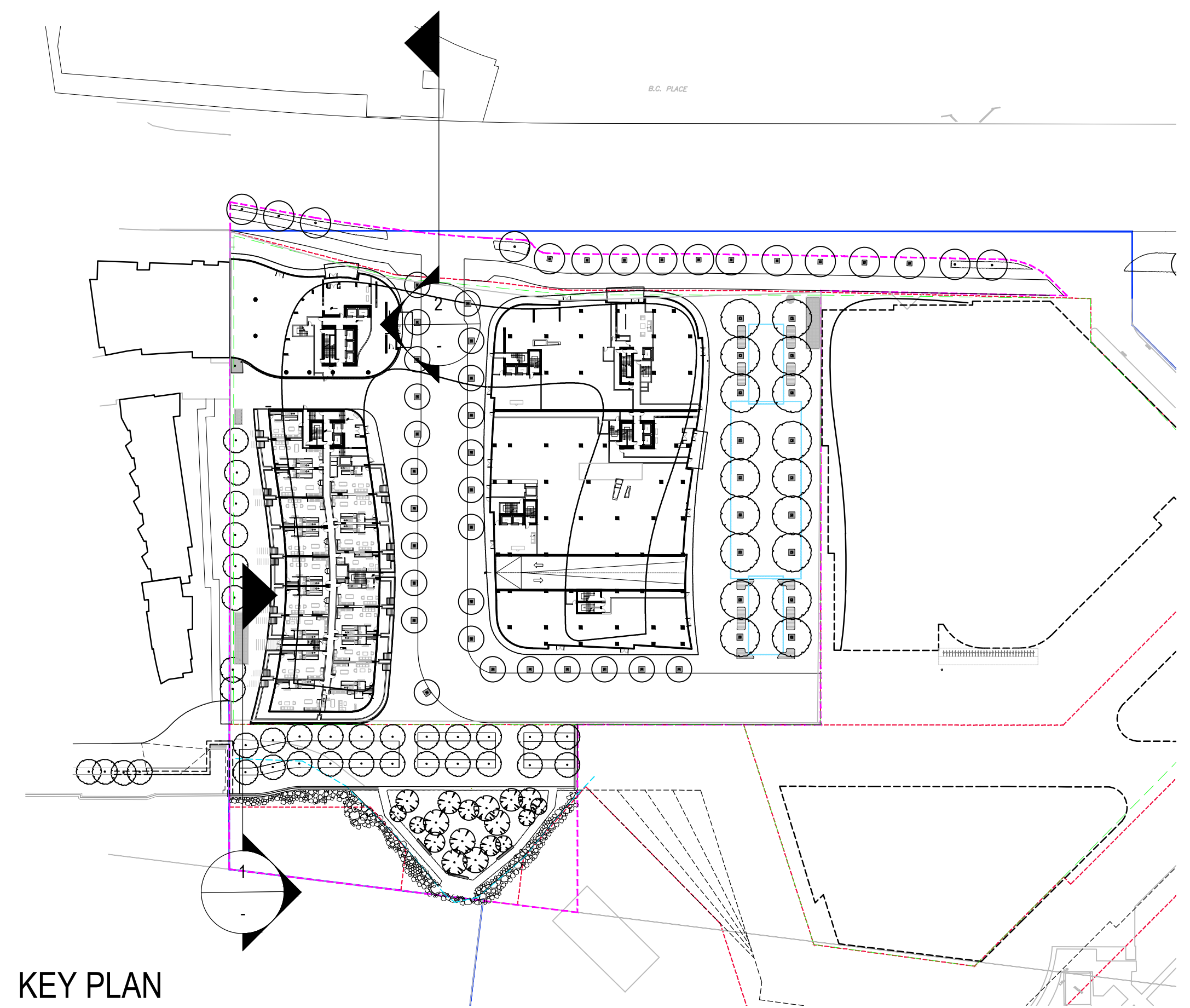
file:

Project No.: 17007

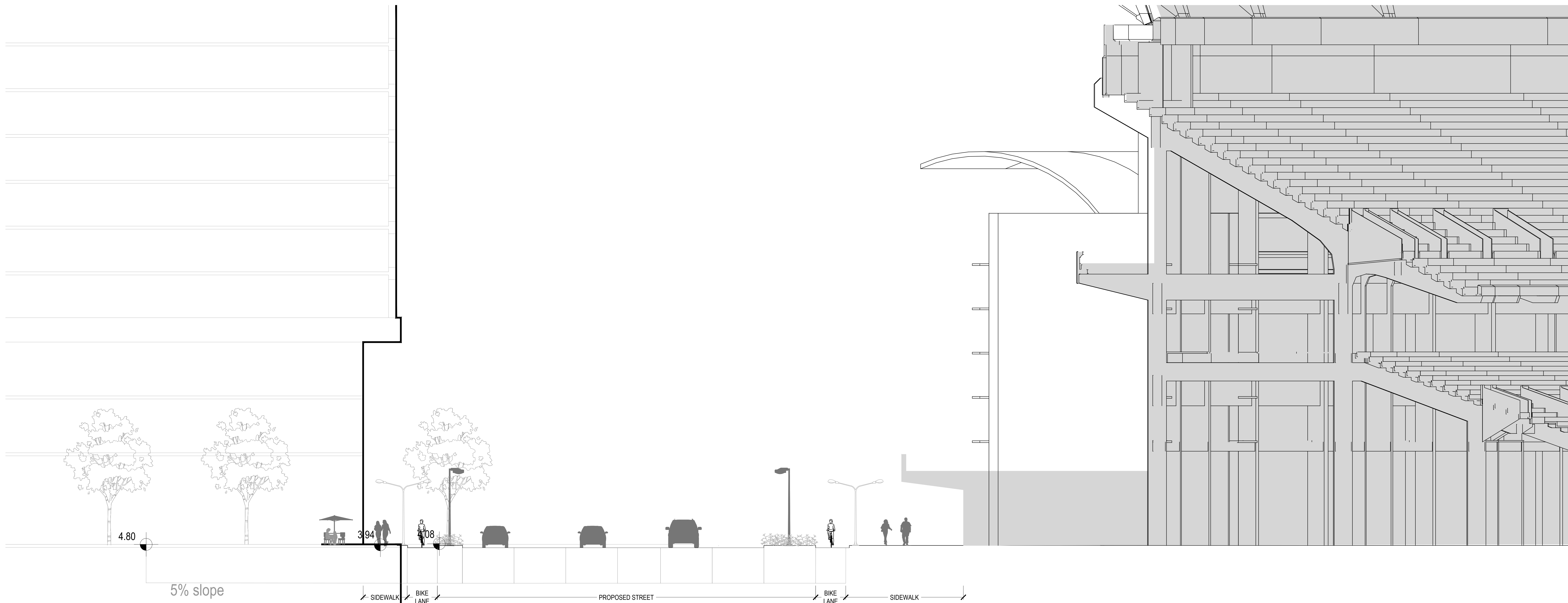
Drawing No.:

### L8.03





Section 7  
SCALE: 1:100



SECTION 8  
SCALE: 1:100

1.	2021/12/17	ISSUED FOR PHASE 1 DP
1.	2021/09/15	ISSUED FOR PHASE 1 DP COORDINATION
No.	DATE	DESCRIPTION

Revisions/Notes:

Key Plan:

Project Title:

**PLAZA OF NATIONS  
Phase 1**  
750 PACIFIC BOULEVARD  
VANCOUVER BC

Sheet Title:  
LANDSCAPE SECTIONS

This drawing is an instrument of service in the property of  
Franc Architecture Inc. and may not be reproduced without the  
firm's permission. All information shown on this drawing is for the  
use in the specific project only and shall not be used elsewhere  
without written permission from this office. Contractors shall  
verify and be responsible for all dimensions on this plan and the  
office shall be informed of any discrepancies and variations  
shown on this drawing. Do not scale drawings.

Drawn by: MPJ/WJ  
Reviewed by: LL  
Date: 2021/12/17  
Plot Date:


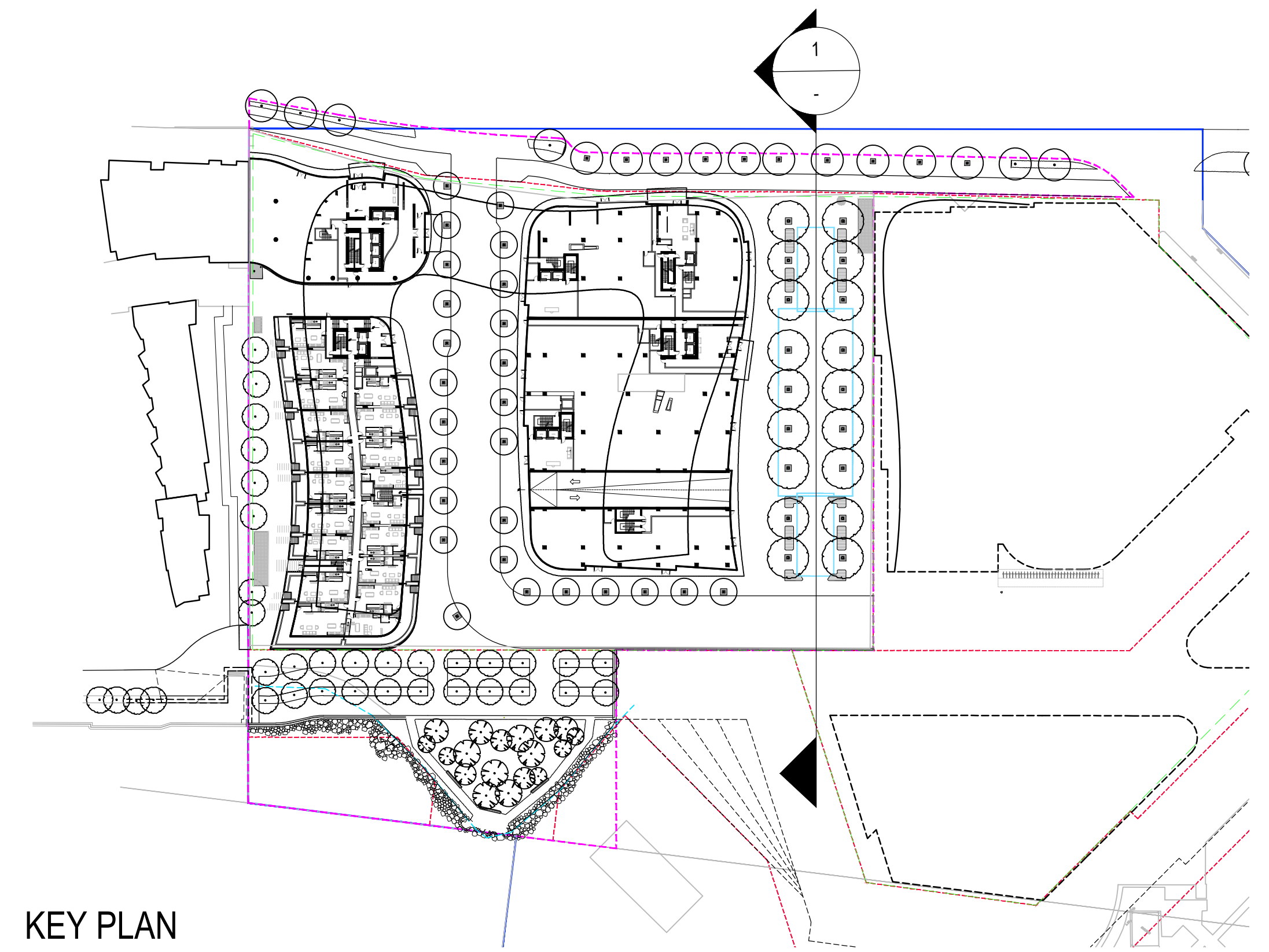
Graphic Scale:

Scale: Drawing No.:  
Project No.: 17007 **L8.04**









SECTION 11  
SCALE: 1:150

	2021/12/17	ISSUED FOR PHASE 1 DP
	2021/09/15	ISSUED FOR PHASE 1 DP COORDINATION
	DATE	DESCRIPTION


Project Title:

PLAZA OF NATIONS  
Phase 1  
750 PACIFIC BOULEVARD  
VANCOUVER BC

Test Title:

LANDSCAPE SECTIONS

his drawing as an instrument of service is the property of  
and Architecture Inc. and may not be reproduced without the  
firm's permission. All information shown on the drawing is for the  
use in this specific project only and shall not be used otherwise  
without written permission from this office. Contractors shall  
verify and be responsible for all dimensions on the job and this  
office shall be informed of any discrepancies and variations  
shown on this drawing. Do no scale drawings.

Drawn by: MP/JW Reviewed by: LL Date: 2021/12/17 Issue Date:	Project North: 
---	---

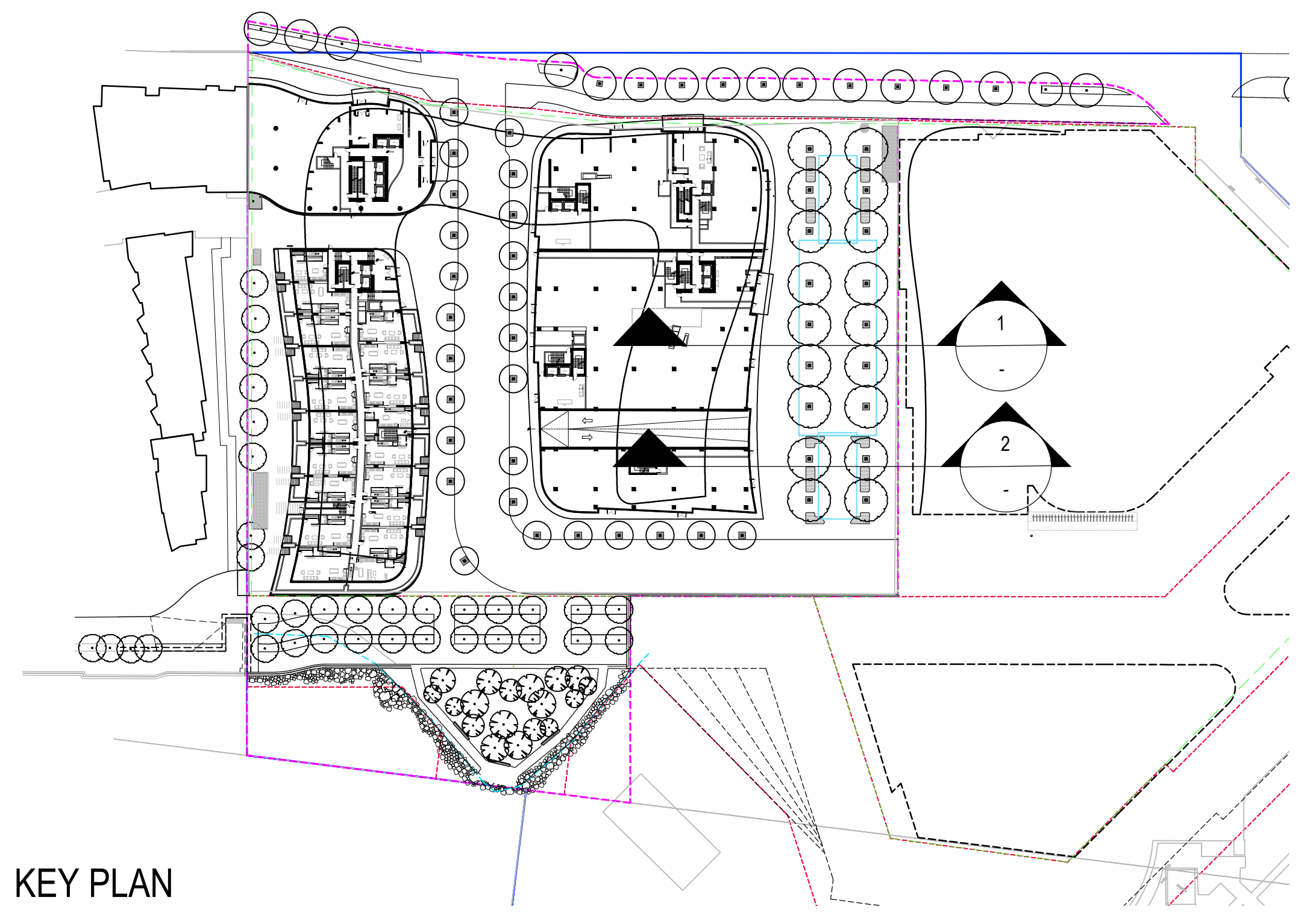
**Graphic Scale:**

file:

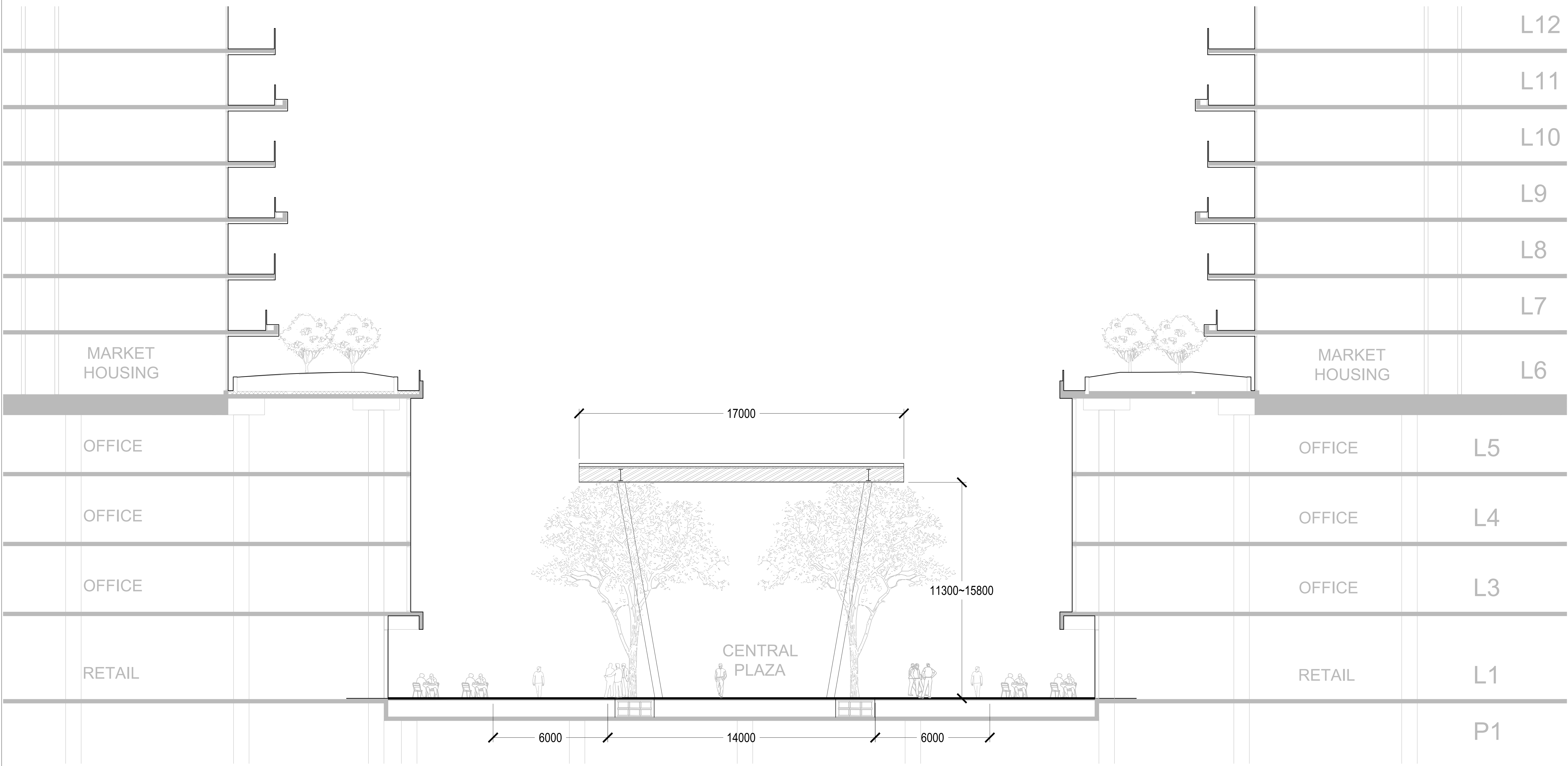
Plant No.: 13003

1806

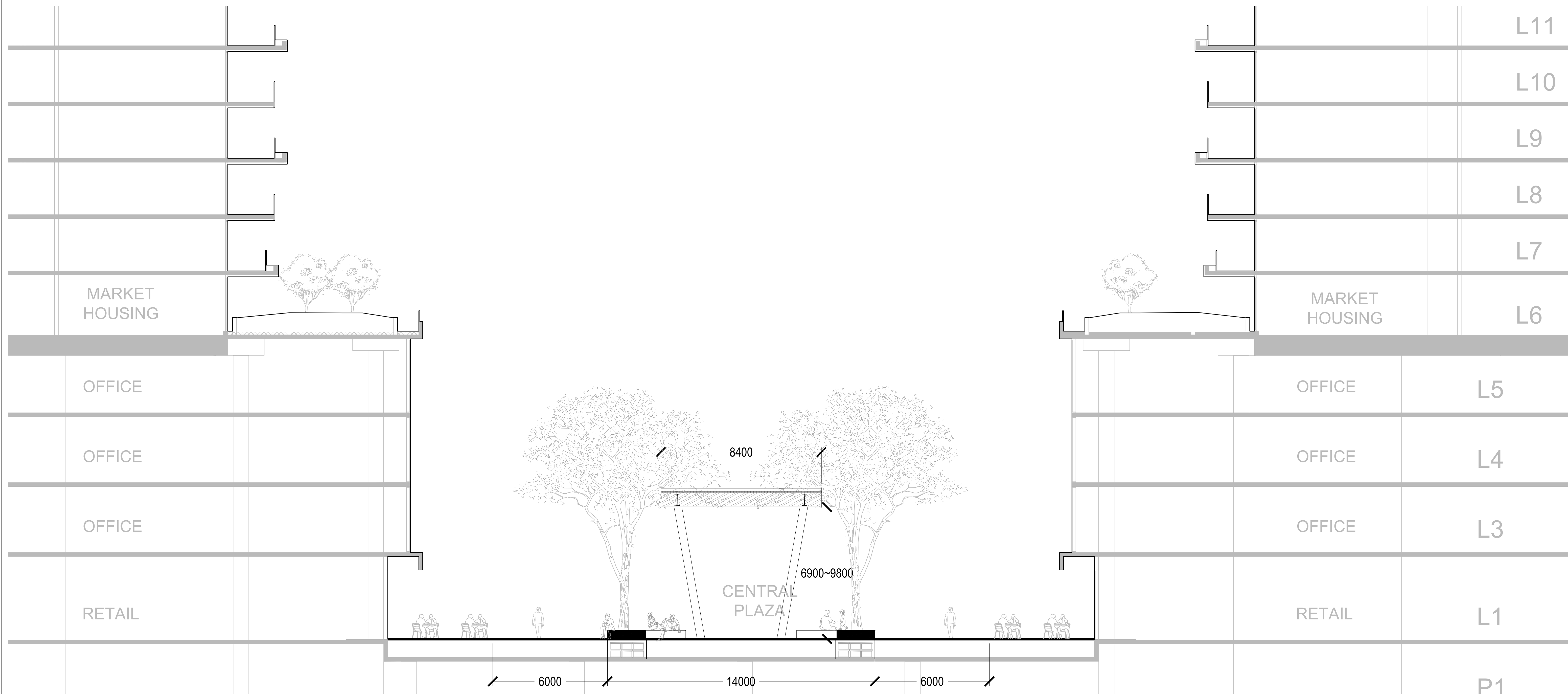




KEY PLAN



SECTION 12  
SCALE: 1:100



SECTION 13  
SCALE: 1:100

No.	DATE	DESCRIPTION
1.	2021/09/15	ISSUED FOR PHASE 1 DP COORDINATION

Revisions/Notes:

Key Plan:

Project Title:

PLAZA OF NATIONS  
Phase 1  
750 PACIFIC BOULEVARD  
VANCOUVER BC

Sheet Title:  
LANDSCAPE SECTIONS

This drawing is an instrument of service in the property of  
Franc Architecture Inc. and may not be reproduced without the  
firm's permission. All information shown on this drawing is for the  
use in the specific project only and shall not be used elsewhere  
without written permission from this office. Contractors shall  
verify and be responsible for all dimensions on this plan and the  
office shall be informed of any discrepancies and variations  
shown on this drawing. Do not scale drawings.

Drawn by: MPJ/WJ  
Reviewed by: LL  
Date: 2021/12/17  
Plot Date:

Graphic Scale:

Scale:  
Project No.: 17007

Drawing No.:  
L8.07















## Enif

GX902



Awesome play/motivation in a cool, transparent framework draws the attention of bigger children. Their curiosity is rewarded when they start exploring the play moves of Enif. The challenging climb and sway journey through responsive ropes, is enjoyable. The Route can be altered endlessly, so children will want to outperform previous attempts again and again.

The end points, one open, seated, one closed over a wobbly play shell, invite children for more sheltered or open breaks. The wobbly climbing events of Enif train the child's motor skill ABC's: Agility, Balance and Coordination. Muscles are strengthened from the climbing and clinging onto ropes and cleats. Bone density is built when jumping off. The meeting

and cooperation takes place in the climbing links and ends, supporting turn-taking and socializing.



Data is subject to change without prior notice.



Item no. GX902012-3717	
General Product Information	
Dimensions LxWxH	23'4"x8'11"x8'8"
Age group	5 - 12
Play capacity (users)	15
Color options	

1 / 5/2/2021

## Aquila II

GX949



AQUILA'S spacious nets and swaying, bouncy destinations attract and cater for playful children meeting and socializing. The hope and net details make various body positions possible, thus catering for many and a wide age span. The bounces and sway of the activities are fundamental motivation factors for play. The interconnectedness of the nets and play shells

means that the children feel the movement of the other children climbing. At the Stable ends, bouncy smaller group meetings are facilitated. The intense physical feedback of the varied meeting areas support social interaction for big groups. This facilitates the benefits social skills and their sense of belonging. The climbing and bouncing in Aquila train their

balance, proprioception and spatial awareness intensely. All needed for navigating traffic safely.



Data is subject to change without prior notice.

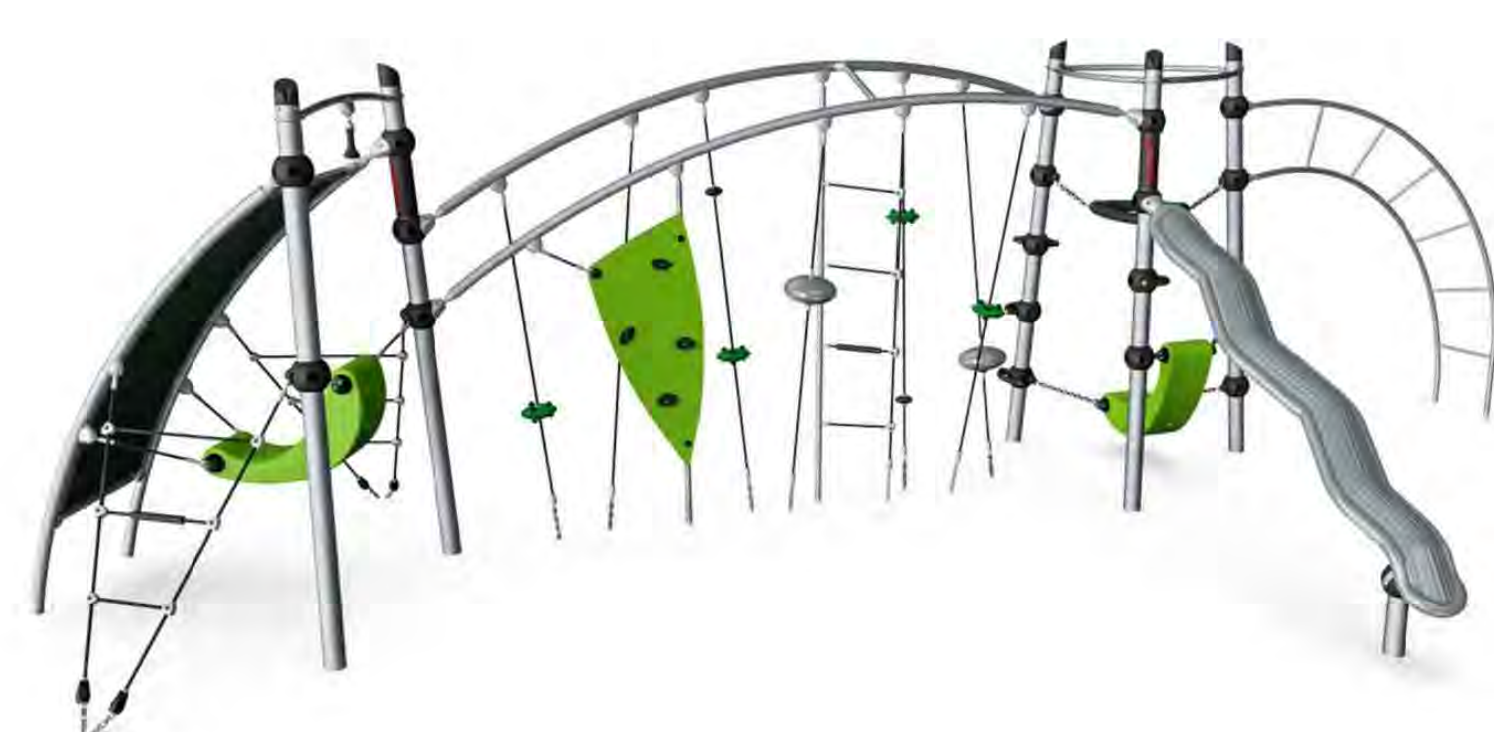


Item no. GX949012-3717	
General Product Information	
Dimensions LxWxH	25'8"x15'8"x8'3"
Age group	5 - 12
Play capacity (users)	22
Color options	

1 / 6/24/2021

## Aldebaran

GX941



Awesome play/motivation in a cool, transparent framework draws the attention of bigger children. Their curiosity is rewarded when they explore the play moves of Aldebaran. The challenging climb, balance and sway journey through responding climbing surfaces, are highly motivating. The route can be altered endlessly, so children will want to outperform

previous attempts. The varied climbing options at the ends offer extra challenges. The wobbly climbing events in the link of Aldebaran train the child's motor skill ABC's: Agility, Balance and Coordination. Muscles are strengthened immensely when conquering the locking tube. The twisted shape of the Jacob's ladder is a special challenge of coordination as well as

logical thinking. The play shells at both ends are wonderful, wobbly meeting places that support social-emotional skills, such as turn-taking and socializing, life skills condensed in play.



Data is subject to change without prior notice.

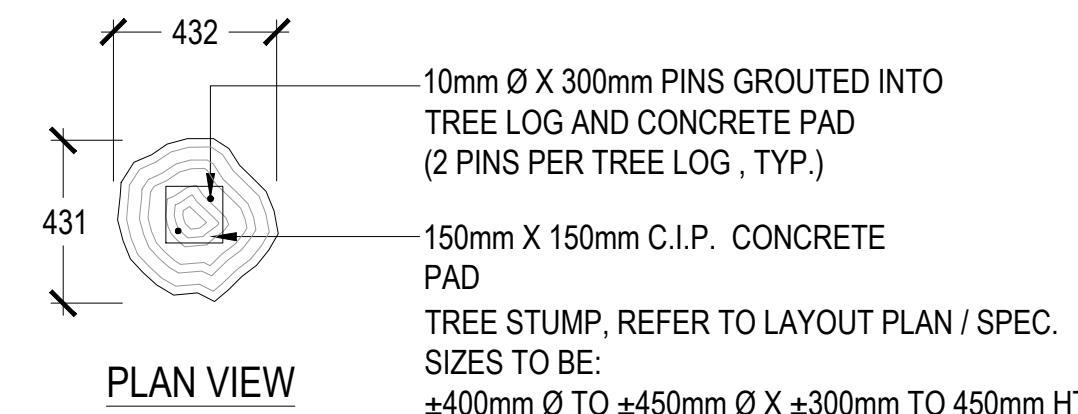


Item no. GX941012-3717	
General Product Information	
Dimensions LxWxH	30'7"x14'0"x8'8"
Age group	5 - 12
Play capacity (users)	21
Color options	

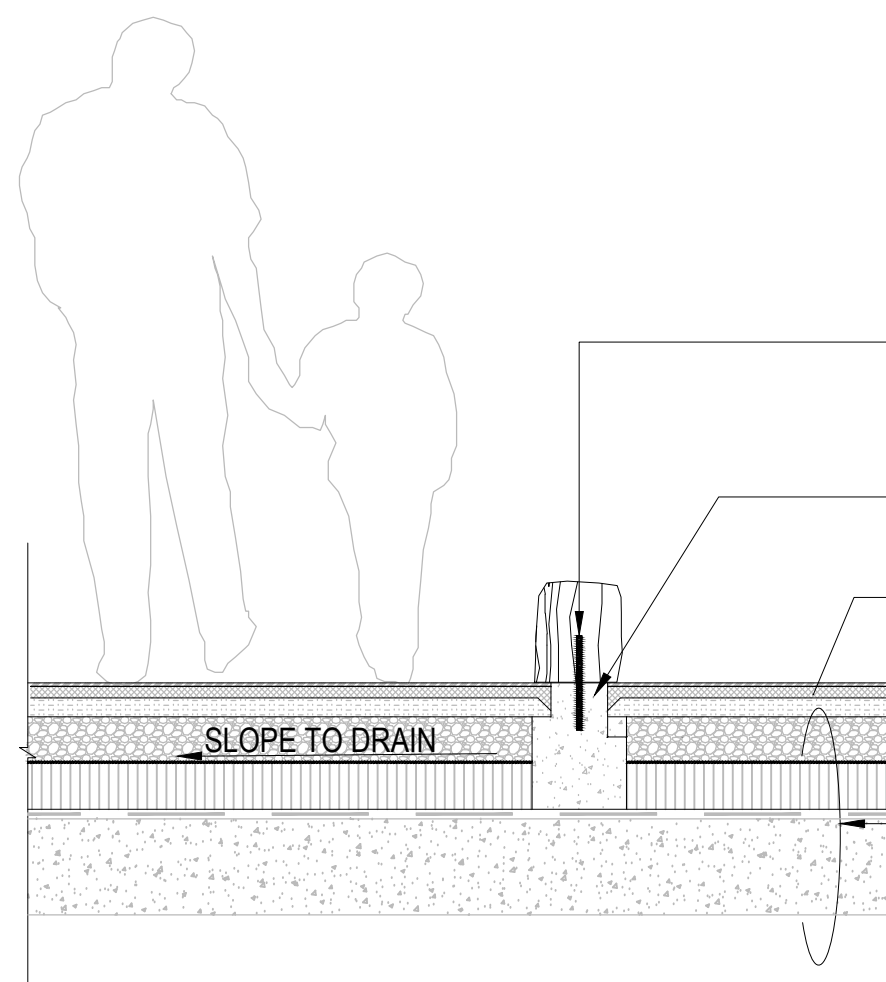
1 / 6/24/2021

## 1 CHILDREN'S PLAY ON L6 SOCIAL HOUSING

SCALE: NTS



SAMPLE PHOTO



10mm Ø X 300mm PINS GROUTED INTO TREE LOG AND CONCRETE PAD (2 PINS PER TREE LOG, TYP.)

150mm x 150mm C.I.P. CONCRETE PAD

POURED-IN-PLACE RUBBER SURFACE SUPPLIED BY MARATHON SURFACES

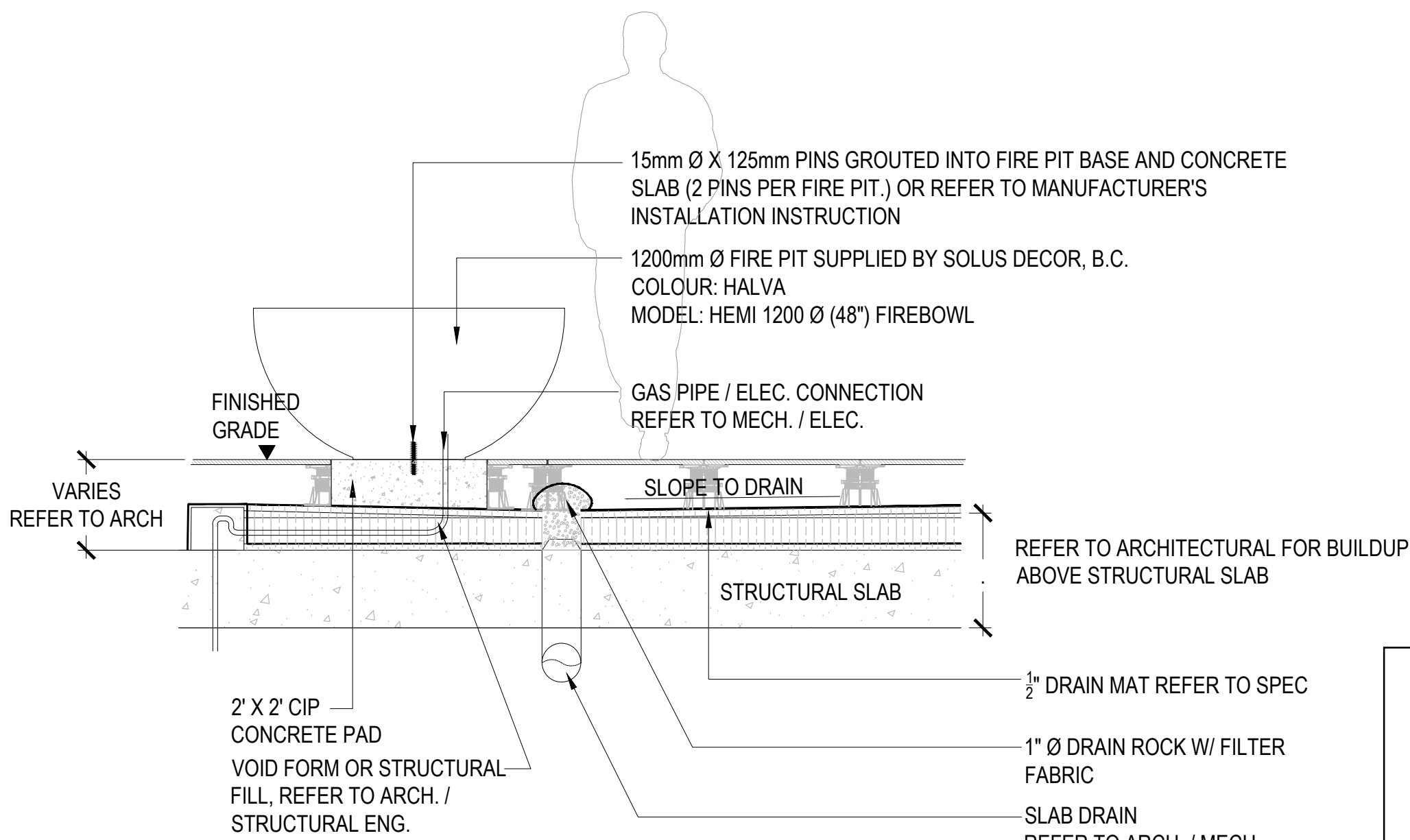
VOIDING, STRUCTURAL SLAB AND ROOF ASSEMBLY, REFER TO ARCHITECTURAL AND STRUCTURAL

## NOTES:

1. TREE STUMPS SIZE & SHAPE SHOWN INDICATIVE ONLY.
2. FINAL LOCATIONS OF TREE STUMP ARRANGEMENT TO BE DETERMINED ON SITE BY CONSULTANT.

## 4 PLAY EQUIPMENT - TREE STUMPS

SCALE: 1:20



15mm Ø X 125mm PINS GROUTED INTO FIRE PIT BASE AND CONCRETE SLAB (2 PINS PER FIRE PIT) OR REFER TO MANUFACTURER'S INSTALLATION INSTRUCTION

1200mm Ø FIRE PIT SUPPLIED BY SOLUS DECOR, B.C. COLOUR: HALVA MODEL: HEMI 1200 Ø (48") FIREBOWL

GAS PIPE / ELEC. CONNECTION REFER TO MECH. / ELEC.

SLOPE TO DRAIN

STRUCTURAL SLAB

2" X 2" CIP CONCRETE PAD

VOID FORM OR STRUCTURAL FILL, REFER TO ARCH. / STRUCTURAL ENG.

REFER TO ARCHITECTURAL FOR BUILDUP ABOVE STRUCTURAL SLAB

1" Ø DRAIN ROCK W/ FILTER FABRIC

SLAB DRAIN REFER TO ARCH. / MECH.

## NOTES:

1. PROVIDE SHOP DRAWINGS TO LANDSCAPE ARCHITECT FOR APPROVAL
2. PRIOR TO FABRICATION
3. REFER TO LAYOUT PLANS FOR LOCATIONS
4. AUTOMATIC SHUT OFF (OR TIMER) TO BE INTEGRATED WITH FIRE PIT
5. FIT PIT SWITCH TO BE LOCATED INSIDE AMENITY (LOCATION TO BE CONFIRMED BY MECH. / ELEC.)



SAMPLE PHOTO

## 5 DOG RUN FIRE HYDRANT

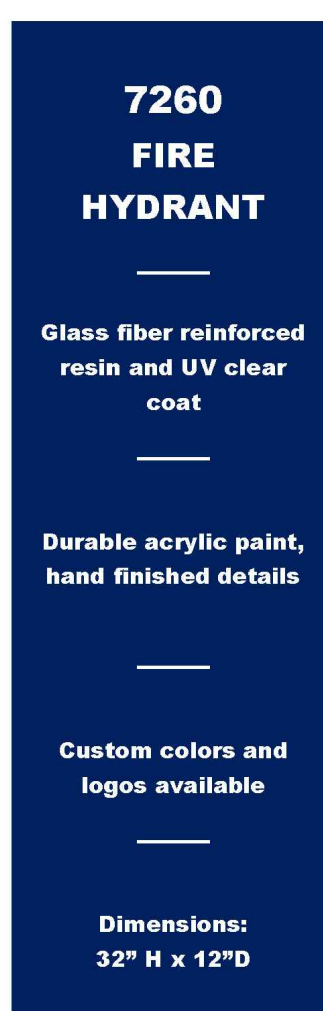
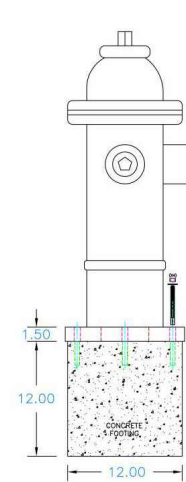
SCALE: NTS



The one place no dog park is complete without? Cast and rotationally molded from an authentic fire hydrant, we use durable reinforced resin and a UV clear coat to ensure years of fun. The hydrant's base is factory drilled to accommodate four anchor bolts for the many installation options. Standard color is red, but custom colors and logos are available.



## Side Views:



Copyright 2018

## 6 DOG WATERING STATION

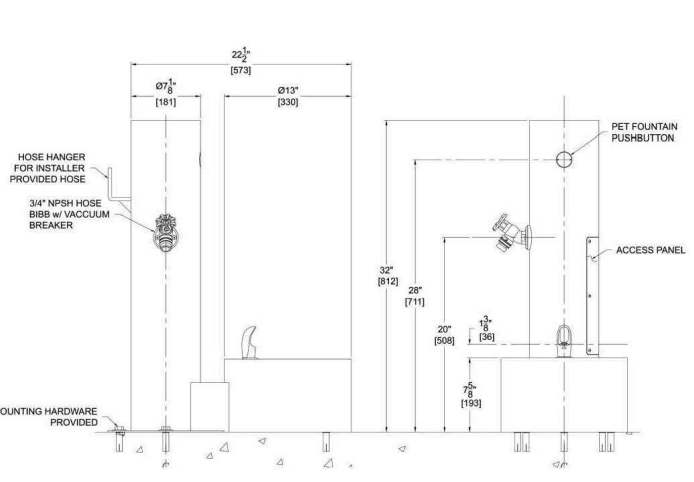
SCALE: NTS



The Deluxe Dog Watering Station features all 14 gauge, 304 stainless steel construction and easy push button operation requiring less than 5 pounds of force to operate. The 14 gauge pet bowl has a slow drain, allowing the dog to quench its thirst while helping to prevent unsafe standing water. The fountain includes a leash hook and hose bibb with vacuum breaker for both pet watering and park maintenance.



## Views:




Copyright 2018

## 7 BAG DISPENSER &amp; WASTE BIN

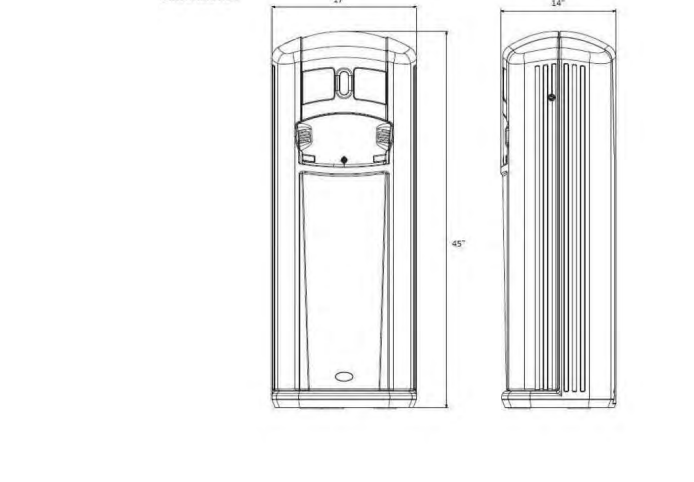
SCALE: NTS



The Bark Bin is an integrated pet waste solution that offers an all-in-one dispenser with a unique chute system that hides the trash bag inside the unit. It comes fully stocked with 1000 single pull style pick-up bags and 200 trash bags. The Bark Bin features vandal resistant locks and a narrow footprint to help maximize space. With optional surface mount and wall mount kits, it's ideal for rooftop parks, sidewalks, and anywhere dogs are welcome.



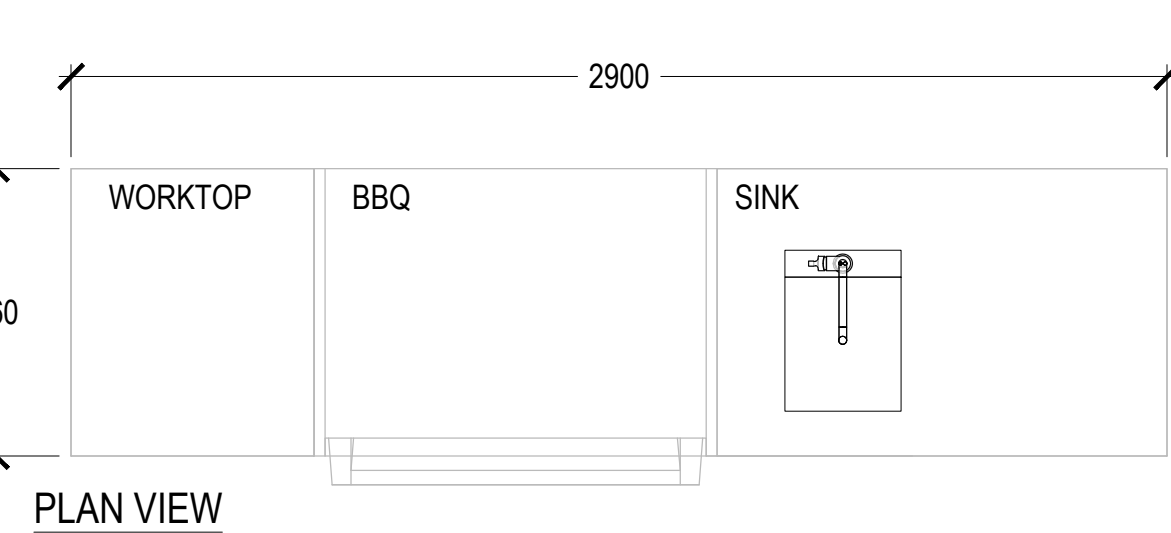
## Top and Side Views:



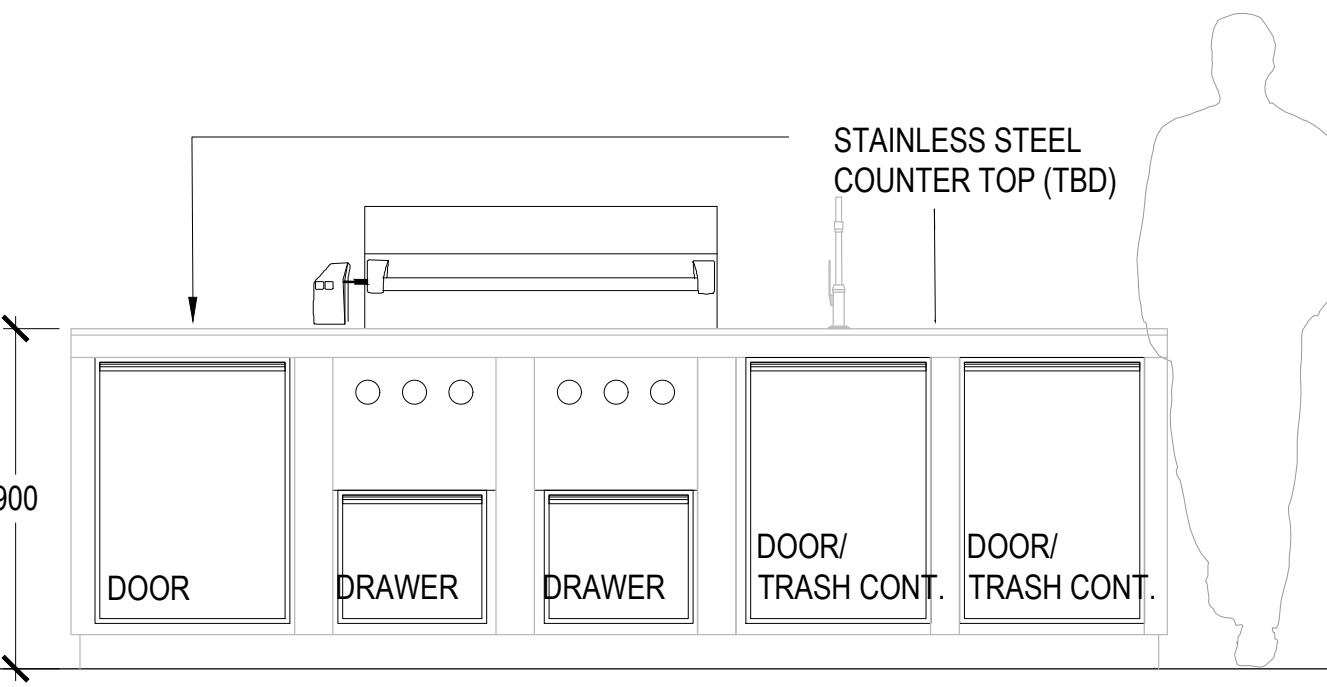
Copyright 2018

## 8 OUTDOOR KITCHEN

SCALE: 1:20



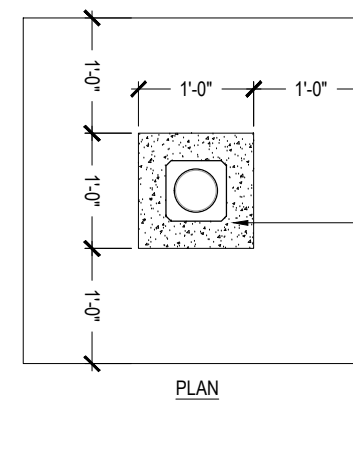
PLAN VIEW



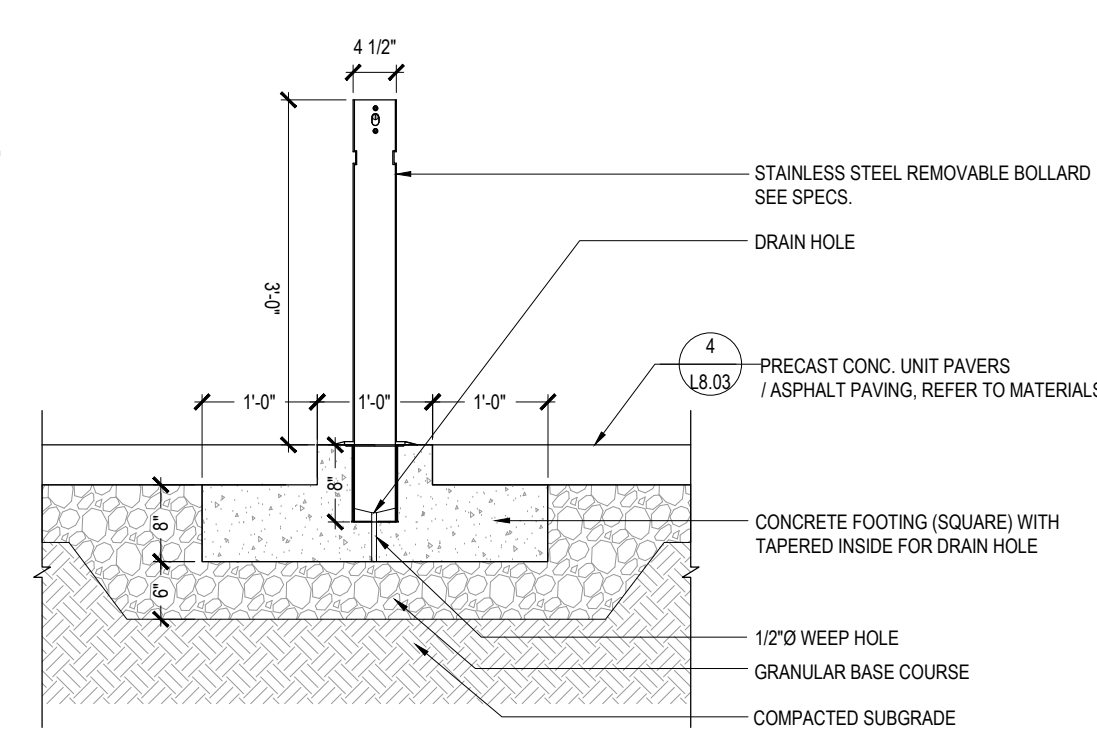
ELEVATION



SAMPLE PHOTO OF FIRE PIT



SAMPLE PHOTO OF BOLLARD



SAMPLE PHOTO OF BOLLARD

## 9 FIRE PIT TYPE 1

SCALE: 1:20

## 10 FIRE PIT TYPE 2

SCALE: 1:20

## 11 MOVABLE BOLLARD

SCALE: 1:20



1.	2021/12/17	ISSUED FOR PHASE 1 DP
1.	2021/09/15	ISSUED FOR PHASE 1 DP COORDINATION
No.	DATE	DESCRIPTION

Revisions/Notes:

Key Plan:

Project Title:

PLAZA OF NATIONS  
Phase 1  
750 PACIFIC BOULEVARD  
VANCOUVER BC

Sheet Title:

LANDSCAPE DETAILS

This drawing is an instrument of service in the property of  
Franc Architecture Inc. and may not be reproduced without the  
firm's permission. All information shown on this drawing is for the  
use in the specific project only and shall not be used elsewhere  
without written permission from this office. Contractors shall  
verify and be responsible for all dimensions on this plan and the  
office shall be informed of any discrepancies and variations  
shown on this drawing. Do not scale drawings.

Drawn by: MPJ/WJ  
Reviewed by: LL

Date: 2021/12/17  
Plot Date:

Project North:

Graphic Scale:

Scale: AS SHOWN

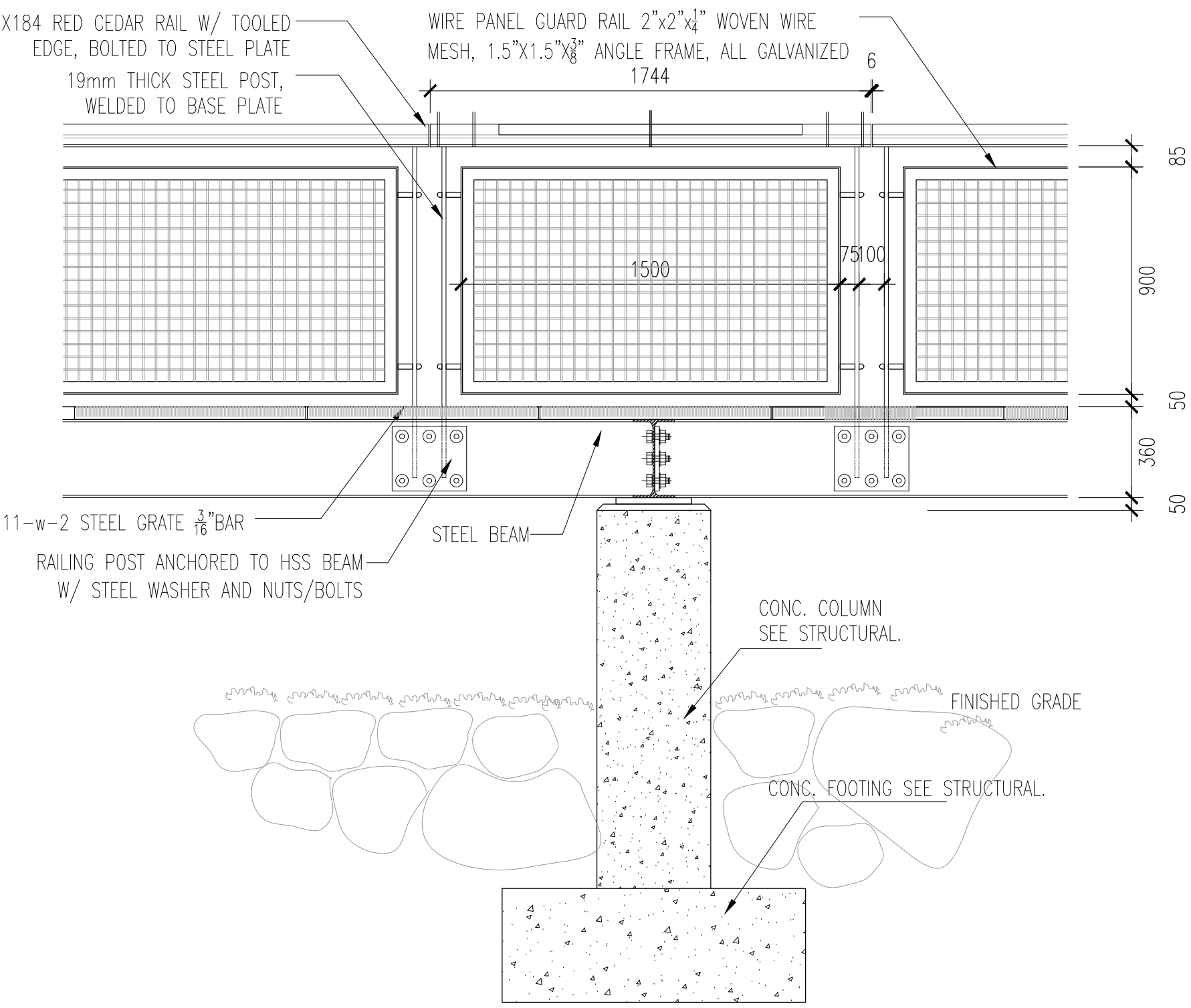
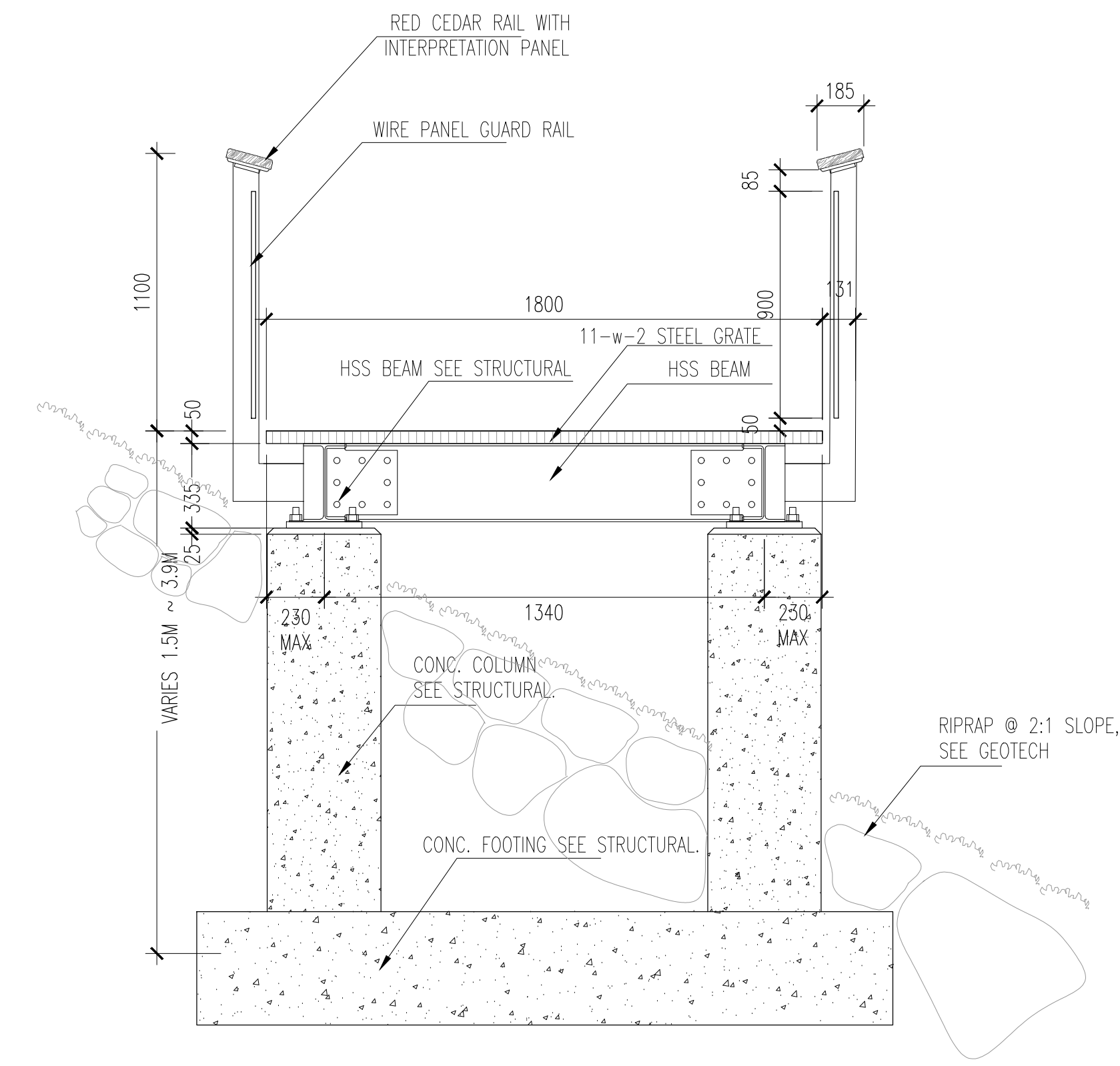
Drawing No.:

Project No.: 17007

L9.05

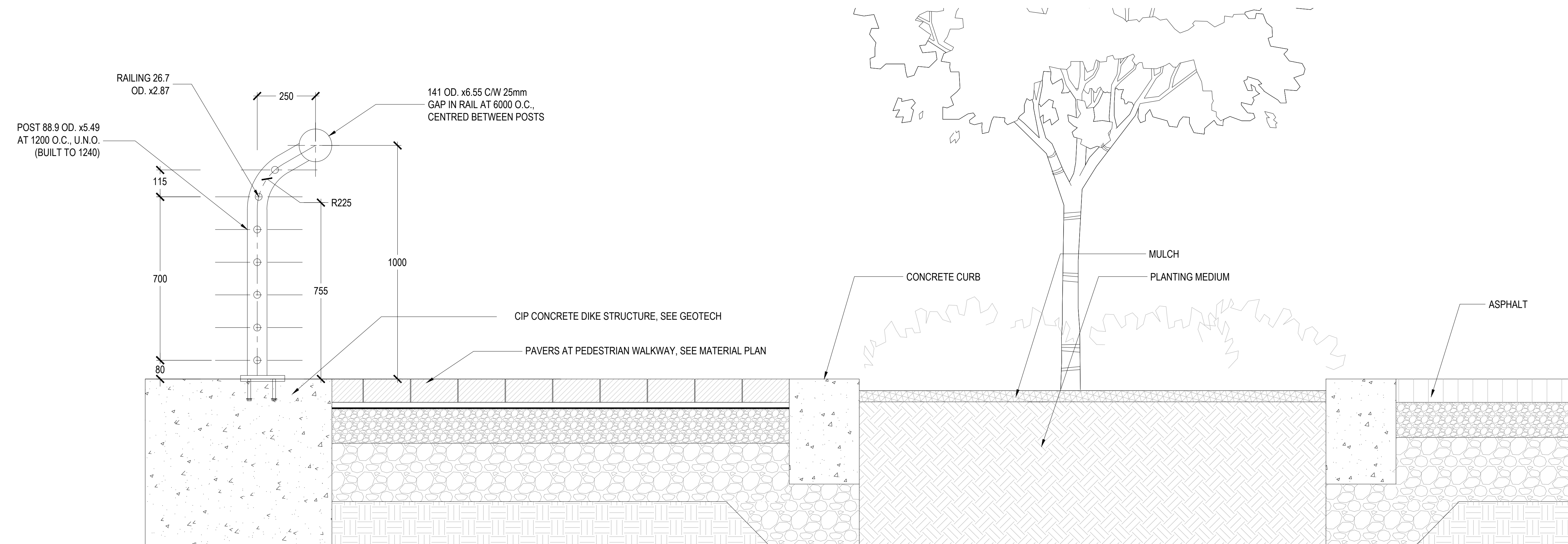






1 BOARDWALK AT LEGACY FOREST  
SCALE: 1:20

2 WIRE PANEL RAILING @ BOARDWALK  
SCALE: 1:20



3 RAILING AT SEA WALK  
SCALE: 1:10

1.	2021/12/17	ISSUED FOR PHASE 1 DP
1.	2021/09/15	ISSUED FOR PHASE 1 DP COORDINATION
No.	DATE	DESCRIPTION

Revisions/Notes:

Key Plan:

Project Title:

PLAZA OF NATIONS  
Phase 1  
750 PACIFIC BOULEVARD  
VANCOUVER BC

Sheet Title:  
LANDSCAPE DETAILS

This drawing is an instrument of service in the property of  
Franc Architecture Inc. and may not be reproduced without the  
firm's permission. All information shown on this drawing is for the  
use in the specific project only and shall not be used elsewhere  
without written permission from this office. Contractors shall  
verify and be responsible for all dimensions on this job and the  
office shall be informed of any discrepancies and variations  
shown on this drawing. Do not scale drawings.

Drawn by: MPJ/WJ  
Reviewed by: LL  
Date: 2021/12/17  
Plot Date:

Graphic Scale:

Scale: AS SHOWN  
Drawing No.:  
Project No.: 17007  
L9.06