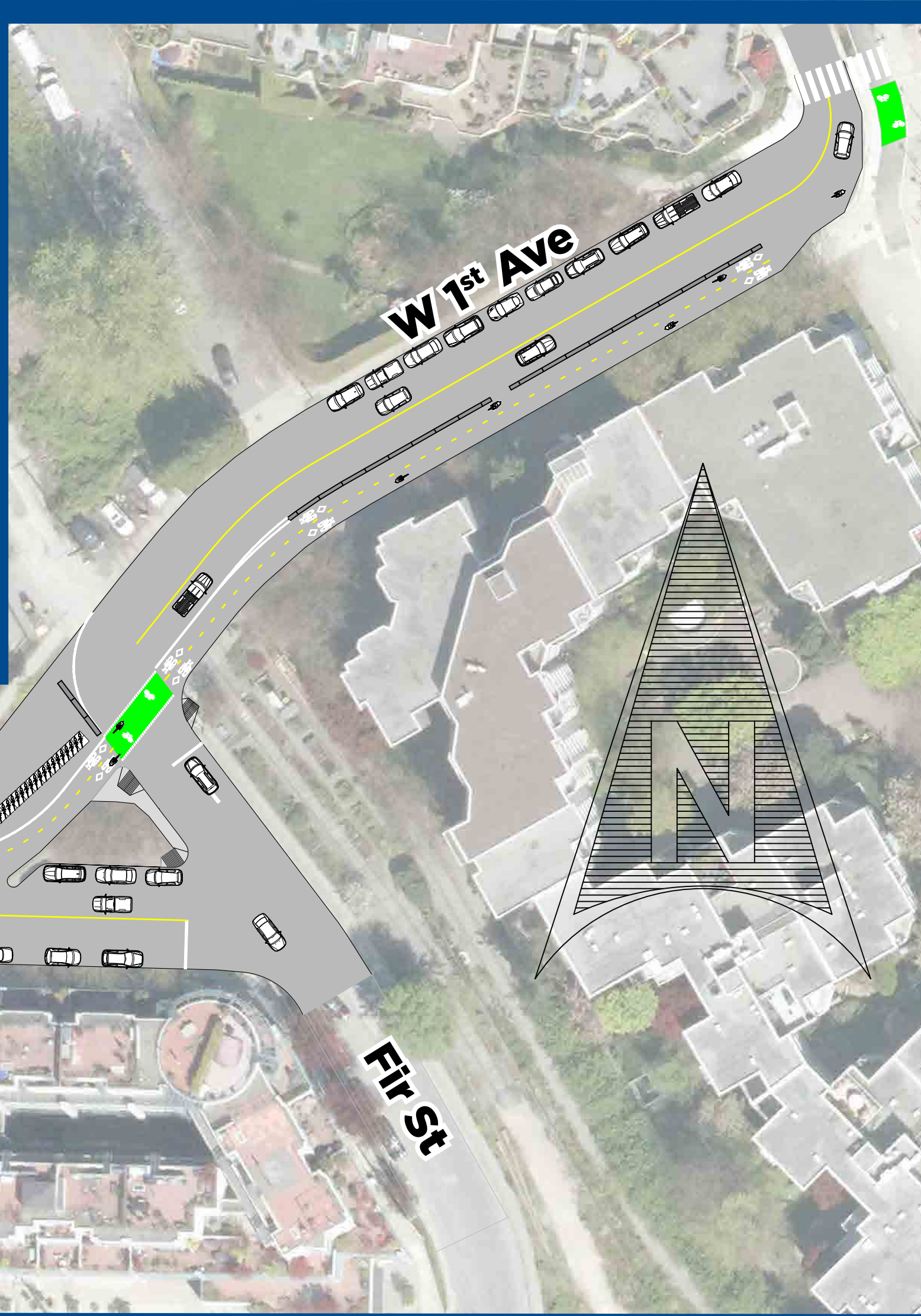


Pine St & W 1st Ave Link

Arbutus to Seaside



Key Changes



Protected two-way bike lane to be implemented along the route



Accessibility improvements for people walking with new curb let downs at W 1st Ave and Fir St



Vehicular access to businesses and homes maintained



Pine St between W 3rd Ave and W 4th Ave to become one-way northbound



Pine St between W 4th Ave and W 5th Ave to become one-way southbound



Approximately half of all on-street vehicle parking spaces maintained



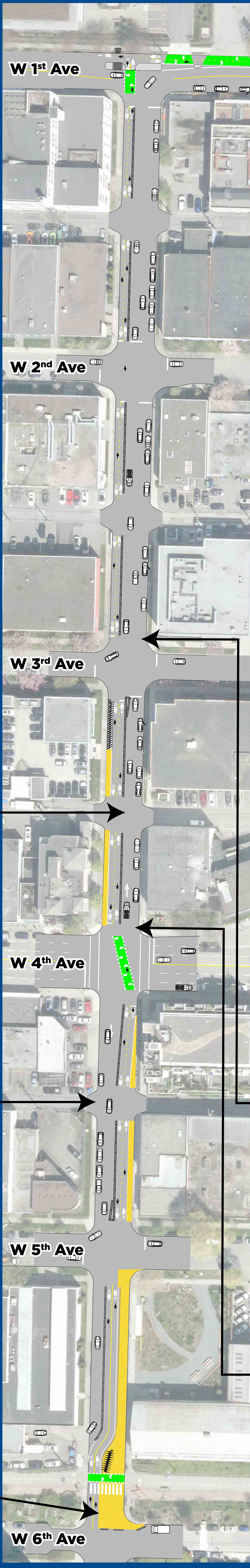
Existing 'permit only' parking to be relocated in close proximity



Loading provided along the route to serve businesses



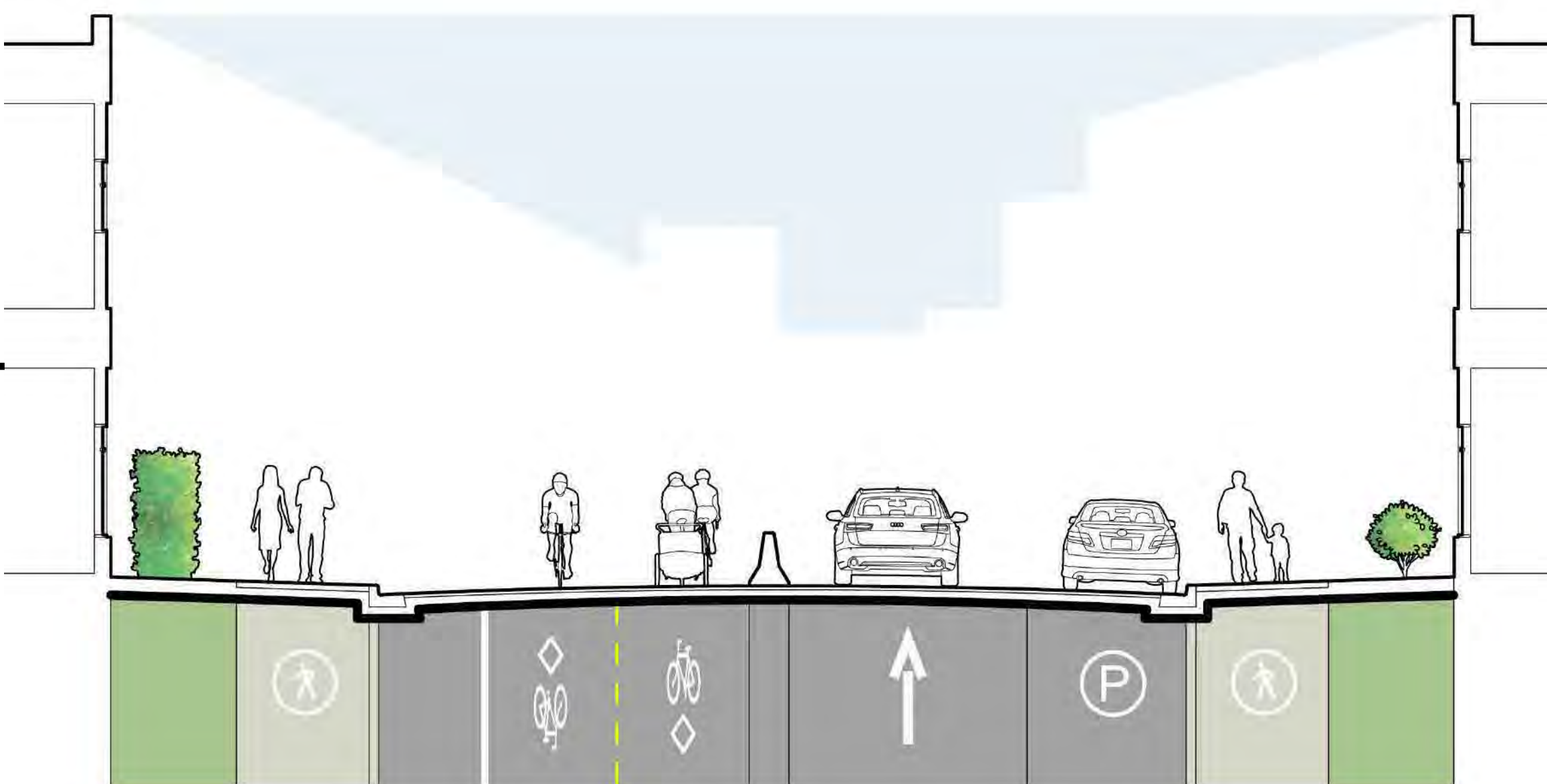
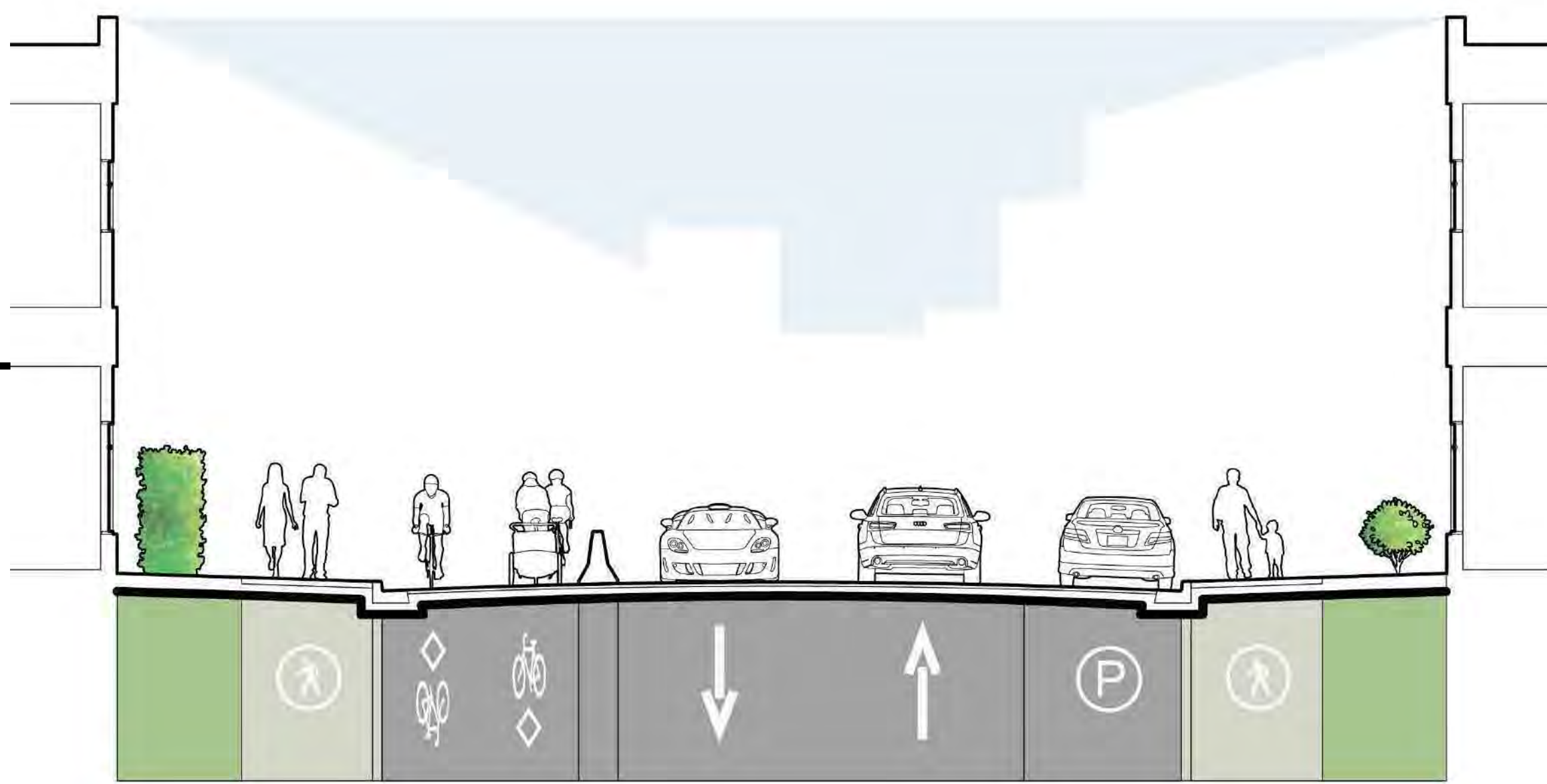
New interim public space proposed on Pine St between W 6th Ave and W 5th Ave



Summary

- The City of Vancouver is working to improve cycling connections between the Arbutus Greenway and Seaside Greenway (Seawall).
- The two walking and cycling routes are currently not connected, representing a significant gap in the City's active transportation network.
- The Pine St and W 1st Ave Link intends to address that gap in the network.
- A series of on-street changes are proposed for Pine St between W 6th Ave and W 1st Ave, and on W 1st Ave from Pine St to Creekside Dr.
- Our aim is to make a connection that is safe and comfortable for All Ages and Abilities (AAA) while accommodating access and loading arrangements for nearby businesses and residents.
- Implementation is anticipated summer 2022.

Proposed Road Layout



📍 Zoom in to explore the Pine St and W 1st Ave Link!