












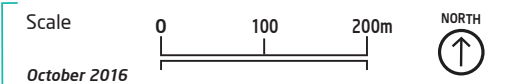


Captain James Cook Elementary School

BEST ROUTES

-  Best Route
-  Best Route (Walkway/Trail)
-  Route Connector
-  Student Safety Patrol
-  Bus Stop - (closest to school)
-  School
-  Traffic Signal
-  Pedestrian Signal
-  Marked Crosswalk
-  City Bikeway
-  Trail / Walkway
-  Firehall
-  Public Amenity

This map is provided as a public resource for general information purposes only. The information shown on this map is compiled from various sources and HASTE makes no warranties, expressed or implied as to the accuracy or completeness of the information.



October 2016

