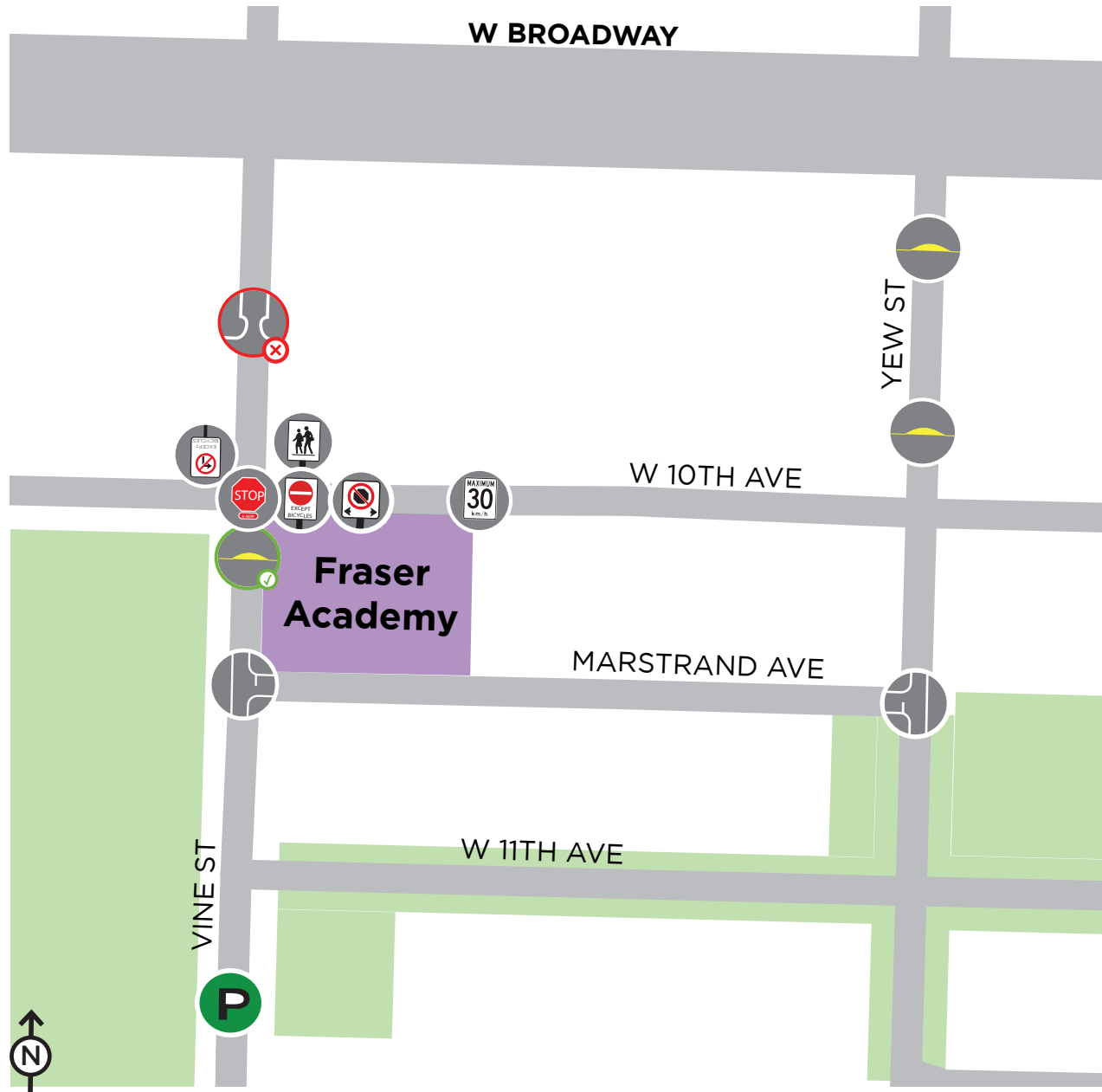












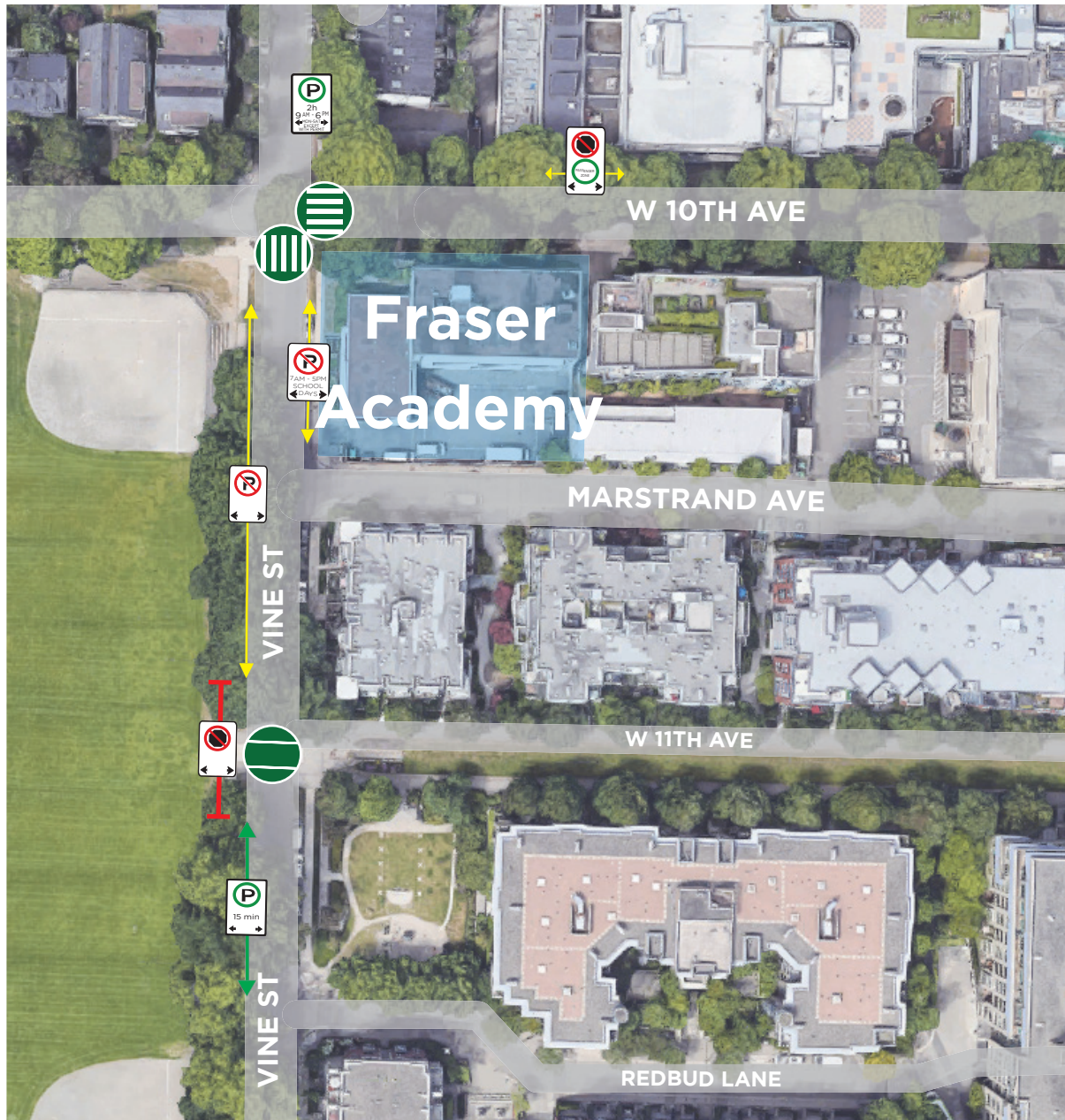
# Fraser Academy Infrastructure Improvements



## LEGEND

-  Repaint Stop Bar
-  Speed Hump
-  4-Way Stop
-  Relocate 30km/h sign
  - Further eastbound in bike lane
-  Relocate No Left Turn sign
  - From SW corner to NW corner
-  Relocate No Stopping Anytime sign (SE corner)
  - Further eastbound under the Bike Lane sign
-  Lower Crosswalk & Do Not Enter sign (South side)
  - Lower to match the height of the signs on the north side
-  Geometric Change
  - Removal of bulges, cancelled following neighbourhood consultation
-  Parking Changes
  - “15 Min Parking” on the west side of Vine St between W 11<sup>th</sup> Ave and Redbud Ln
-  Completed Improvements

# Fraser Academy Parking Map



Disclaimer: This map is produced as a public resource for general information purposes only. The City, its employees, officers, directors and representatives do not guarantee the accuracy of the information contained therein nor warrant the safety of any route, highway, road, street, designated cycling route or other shown in the map information.

## LEGEND



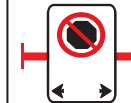
**2 Hours Parking (Mon-Sat from 9AM-6PM)**  
For longer school visits please park your vehicle in this zone for no more than 2 hours.



**No Parking (School Days or Anytime)**  
Drivers may stop for no more than 5 mins to drop-off and pick-up. A legal parking spot should be found to wait longer or to enter the school.



**15 mins Parking**  
For longer school visits please park your vehicle in this zone for no more than 15 minutes.



**No Stopping (Anytime)**  
Vehicles cannot stop in a No Stopping zone for any reason, or any length of time. No Stopping signs without time limits are in effect at *all* times.



**Passenger Zone**  
These spots are in effect at *all* times and can be used for quick drop-offs and pick-ups for up to 3 minutes. Vehicles cannot stop in this zone for anything other than loading and unloading passengers.



**School Drop Off/Pick Up Zone**



**Marked Crosswalk**  
Crosswalks are vulnerable areas where students are crossing. Drivers should not stop or park on crosswalks. Clearance signs (no stopping) mark the areas near crosswalks where stopping is prohibited.

### Support Active Transportation

Keep the area around your school a safe place to walk, cycle and roll by following the posted signs. If you are driving, consider the "Drive to Five" initiative. Park five minutes away and walk to school. It is an active way to start and end the day.



# Fraser Academy ~ Active Travel Infrastructure Map



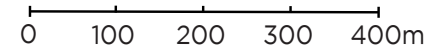
- ### Legend
- Traffic Signal
  - Pedestrian/Bike Signal
  - Marked Crosswalk
  - Traffic Circle
  - Bus Stop
  - Rectangular Rapid Flashing Beacon
  - Drive to 5 Location
  - School
  - Nearby School
  - Arterial Street (busy)
  - Local Street (less busy)
  - Bike Route

## Safety Tips

Safe places to cross the street are at the corner of the street with a stop sign, traffic or pedestrian signals or at a marked crosswalk.

**Always make eye contact** with others before crossing the street.

**Traffic Circles** - Cars or bikes should yield to the right and stop for people walking.



December 2021

Disclaimer: This map is produced as a public resource for general information purposes only. The City, it's employees, officers, directors and representatives do not guarantee the accuracy of the information contained therein nor warrant the safety of any route, highway, road, street, designated cycling route or other shown in the map information.

