















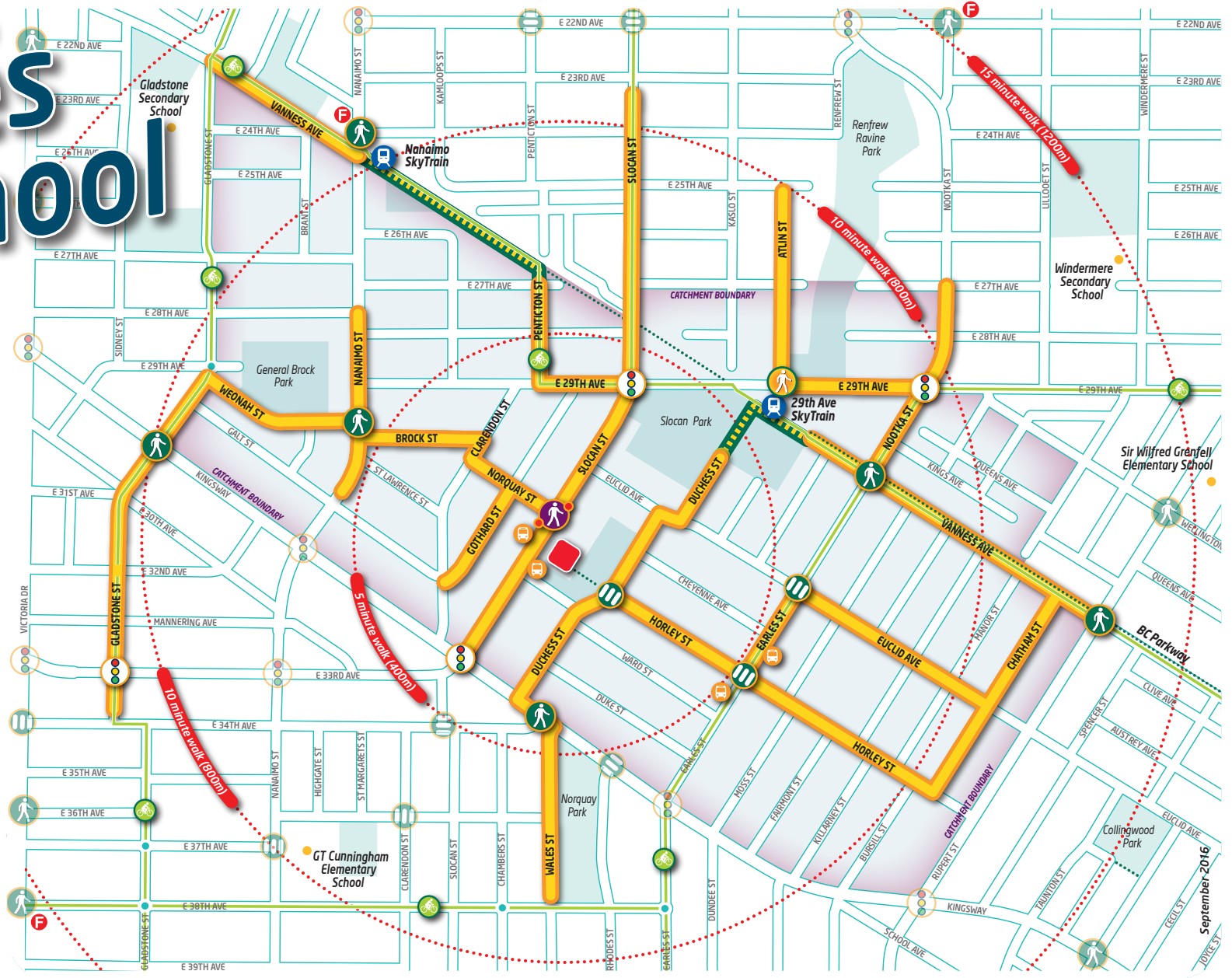


Best Routes to School

-  Best Route
-  Best Route (Walkway/Trail)
-  Student Safety Patrol
-  Bus Stop - (closest to school)
-  SkyTrain Station
-  School
-  Traffic Signal
-  Pedestrian Signal
-  Flashing Beacon
-  Marked Crosswalk
-  City Bikeway
-  Trail / Walkway
-  Traffic Circle
-  Firehall
-  Public Amenity

0 100 200 300m 

This map is provided as a public resource for general information purposes only. The information shown on this map is compiled from various sources and HASTe makes no warranties expressed or implied as to the accuracy or completeness of the information.



John Norquay Elementary

September 2016