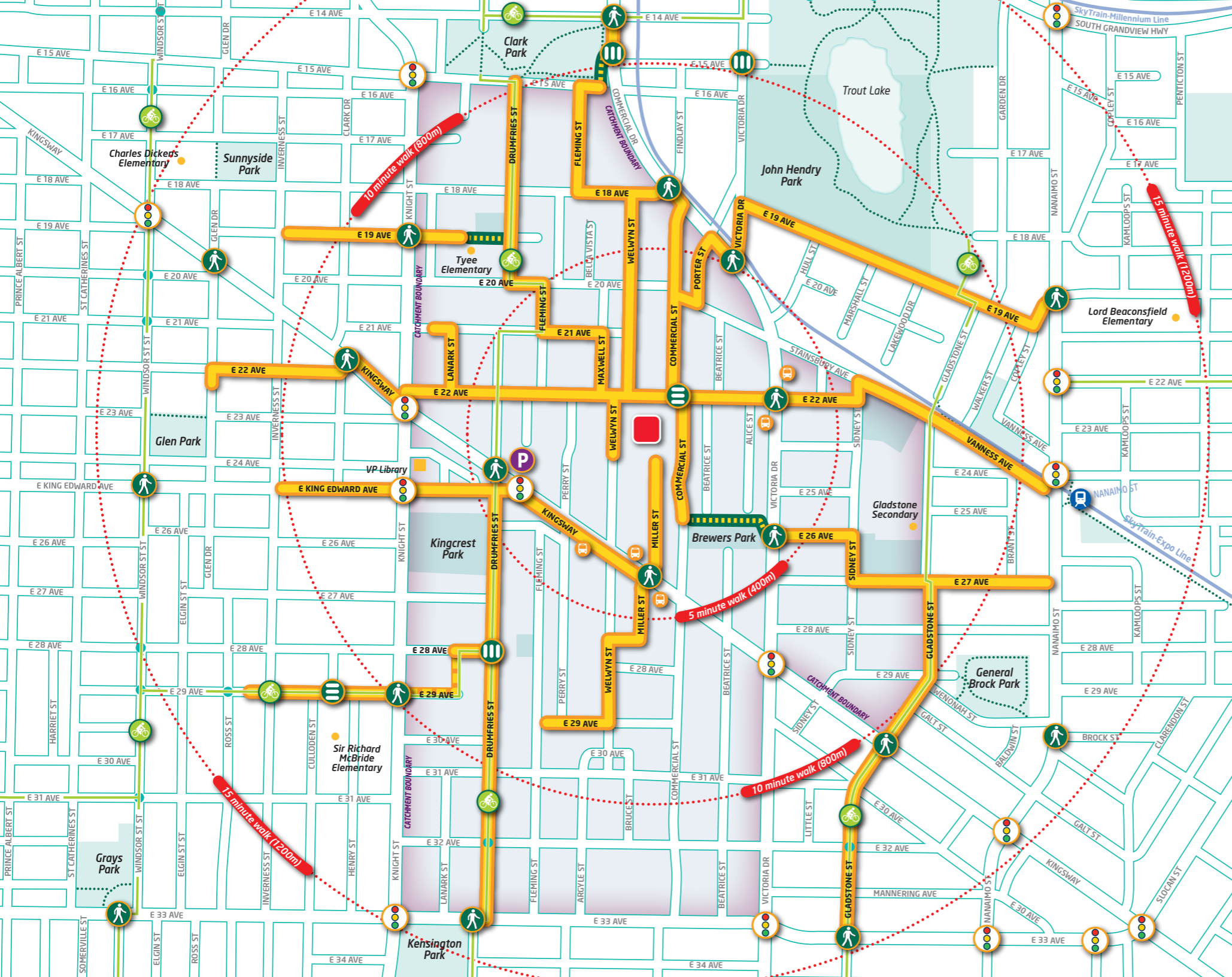














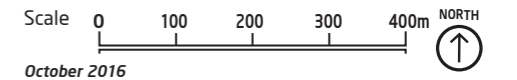


# Lord Selkirk Elementary School BEST ROUTES



-  Best Route
-  Best Route (Walkway/Trail)
-  Route Connector
-  Park n' Walk
-  Bus Stop - (closest to school)
-  SkyTrain Station
-  School
-  Traffic Signal
-  Pedestrian Signal
-  Marked Crosswalk
-  City Bikeway
-  Trail / Walkway
-  Traffic Circles
-  Public Amenity

This map is provided as a public resource for general information purposes only. The information shown on this map is compiled from various sources and HASTe makes no warranties, expressed or implied as to the accuracy or completeness of the information.



October 2016

