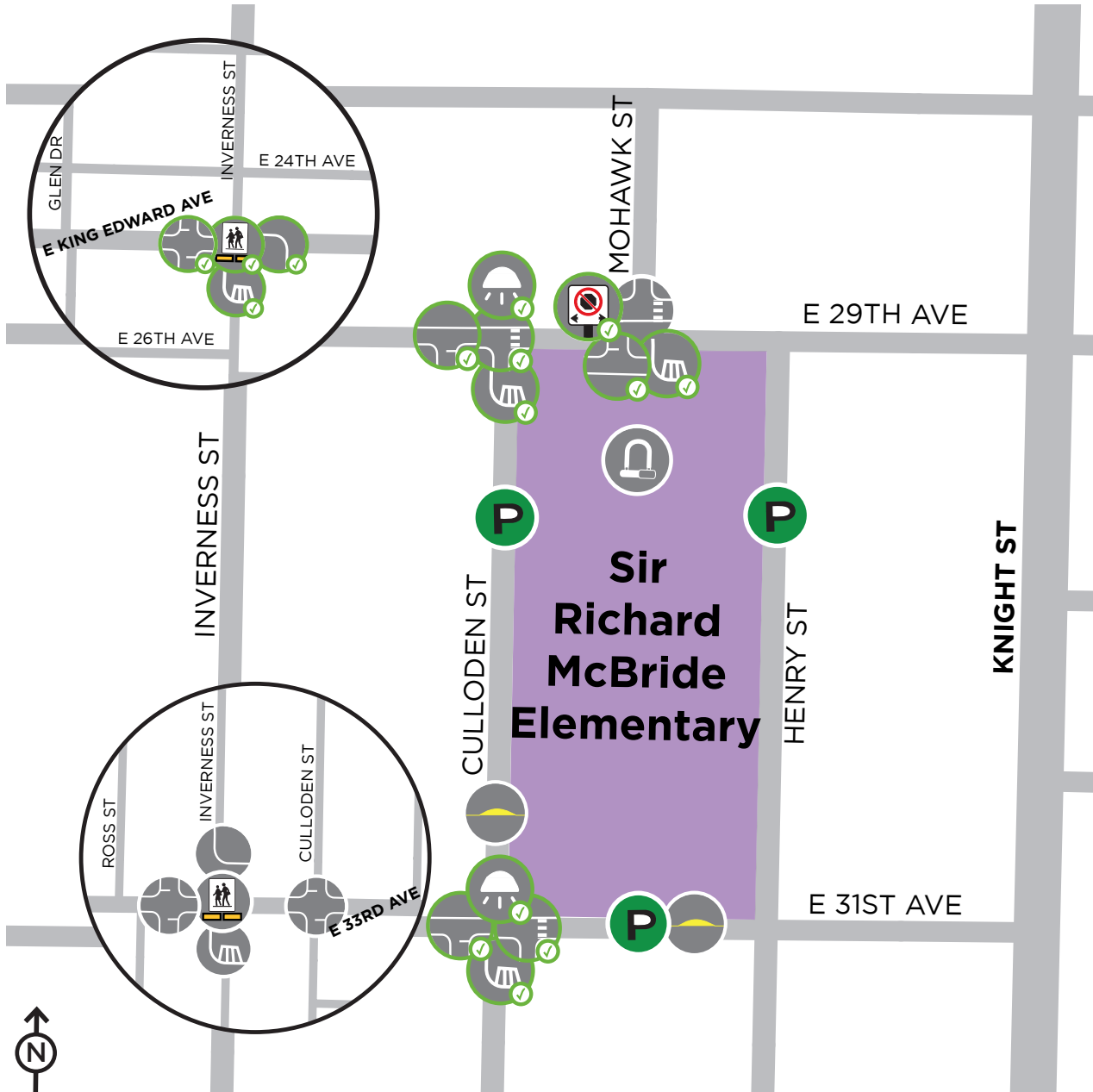













Sir Richard McBride Elementary Infrastructure Improvements



LEGEND

- | | | | |
|---|---|---|--------------|
|  | Zebra Crosswalk |  | Speed Hump |
|  | Repaint Stop Bar |  | LED Lighting |
|  | Curb Ramp |  | Curb Bulge |
|  | Bike Racks & Scooter Storage | | |
|  | No Stopping Anytime Zone | | |
|  | Rectangular Rapid Flashing Beacon | | |
| | • Long term | | |
|  | Parking Changes | | |
| | • 3 min parking on school days: | | |
| | • On the east side of Culloden St (until playfield) | | |
| | • On the west side of Henry St (until playfield) | | |
| | • 30 min parking on school days on E 31 st St (north side) | | |
|  | Completed Improvements | | |

Sir Richard McBride Elementary - Parking Map



LEGEND



3 mins Parking (School Days)

These spots are for quick pick-ups and drop-offs. Park and collect your child quickly to create a spot for another vehicle.



30 mins Parking (School Days)

For longer school visits please park your vehicle in this zone for no more than 30 minutes.



No Parking (School Days)

Drivers may stop for no more than 5 mins to drop-off and pick-up. A legal parking spot should be found to wait longer or enter the school.



No Stopping (Anytime)

Vehicles cannot stop in a No Stopping zone for any reason, or any length of time. No Stopping signs without time limits are in effect at *all* times.



Accessible Parking (School Days)

Only vehicles displaying a valid SPARC permit, HandyDarts, or hospital transportation vehicles may park within this zone.



School Drop Off/Pick Up Zone

Marked Crosswalk



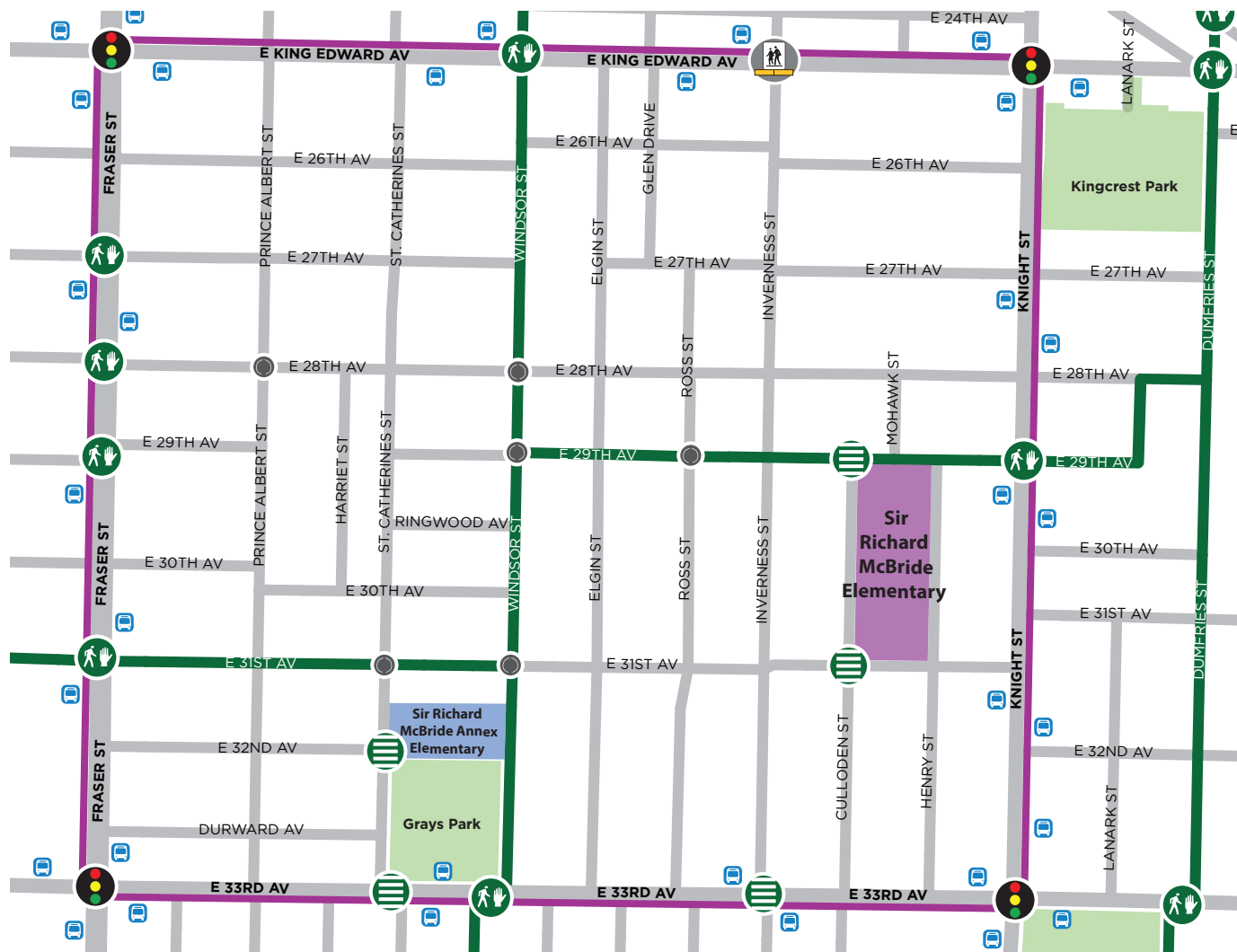
Crosswalks are vulnerable areas where students are crossing. Drivers should not stop or park on crosswalks. Clearance signs (no stopping) mark the areas near crosswalks where stopping is prohibited.

Support Active Transportation













Keep the area around your school a safe place to walk, cycle and roll by following the posted signs. If you are driving, consider the "Drive to Five" initiative. Park five minutes away and walk to school. It is an active way to start and end the day.



Sir Richard McBride Elementary ~ Active Travel Infrastructure Map



Legend

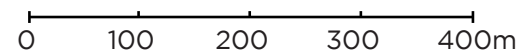
-  Traffic Signal
-  Pedestrian/Bike Signal
-  Marked Crosswalk
-  Traffic Circle
-  Bus Stop
-  Rectangular Rapid Flashing Beacon
-  School
-  Nearby School
-  Arterial Street (busy)
-  Local Street (less busy)
-  Bike Route
-  School Catchment

Safety Tips

Safe places to cross the street are at the corner of the street with a stop sign, traffic or pedestrian signals or at a marked crosswalk.

Always make eye contact with others before crossing the street.

Traffic Circles - Cars or bikes should yield to the right and stop for people walking.



September 2021



Disclaimer: This map is produced as a public resource for general information purposes only. The City, it's employees, officers, directors and representatives do not guarantee the accuracy of the information contained therein nor warrant the safety of any route, highway, road, street, designated cycling route or other shown in the map information.

