










Legend

-  Plan area boundary
-  SkyTrain station
-  SkyTrain line
-  Park
-  School / Institutional
-  Arterial Townhouse Zone (RM-12N)
-  Arterial Townhouse Zone (RM-12N) - with choice-of-use at-grade
-  Four-Storey Apartment Zone (RM-11/11N)
-  Four-Storey Mixed-Use Zone (C-2)

