

NOTES:

1. REMOVE AND DISPOSE OF EXISTING ASPHALT
2. EXCAVATE 710mm BELOW EXISTING GRADE AND RECONSTRUCT AS PER DETAIL BELOW
3. STORMWATER COLLECTED IN CATCH BASINS AND THEN SENT TO STORM SEWER SYSTEM

NOTES TO CONSULTANT:

1. DETAIL IS SUITABLE FOR PEDESTRIAN USE. FOR ROADWAYS WITH VEHICLES, REFER TO CITY OF VANCOUVER STREETSCAPE RESTORATION MANUAL.
2. REVIEW AGGREGATE REQUIREMENTS WITH APPROPRIATE ENGINEER.



DRAWING
ASPHALT ROAD

DATE
JUNE-2022

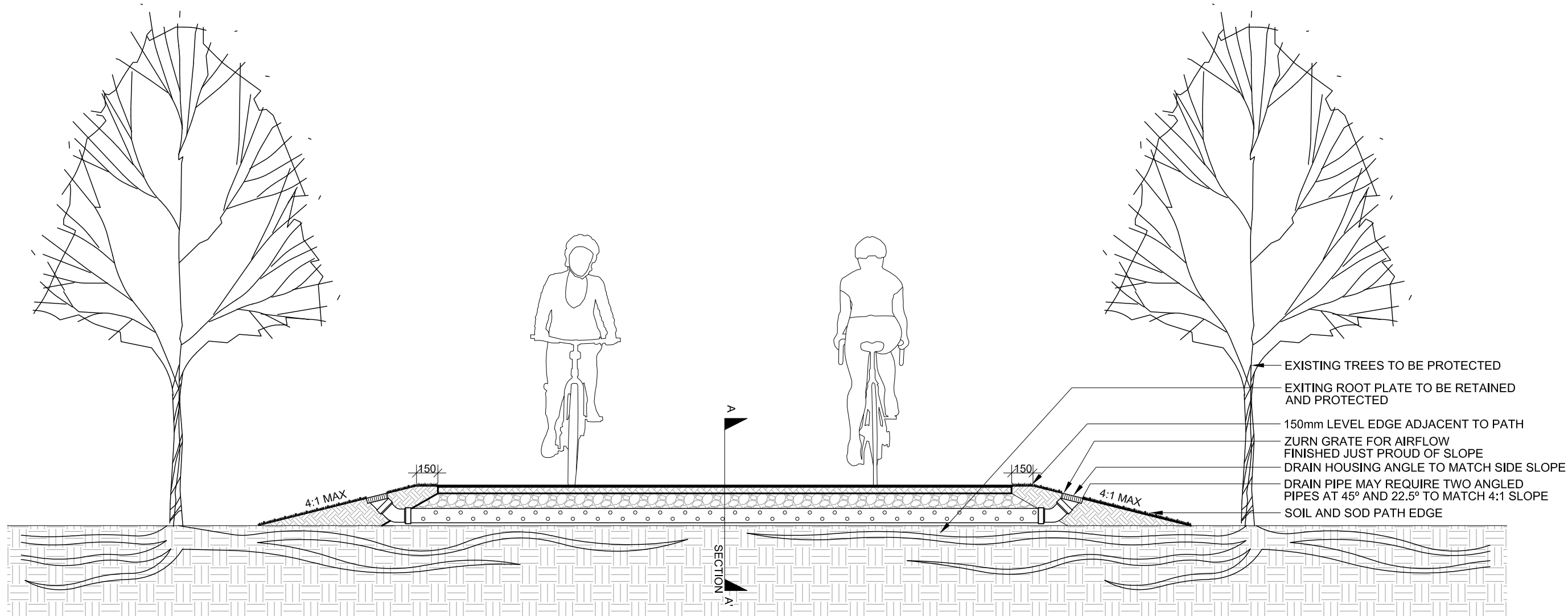
REV

SCALE
1:20

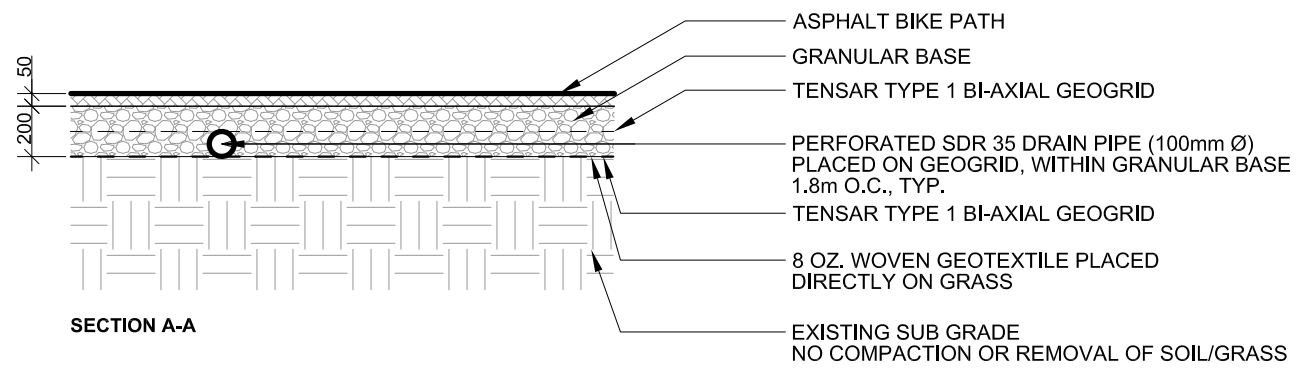
NOTES

SHEET

3-01



- EXISTING TREES TO BE PROTECTED
- EXISTING ROOT PLATE TO BE RETAINED AND PROTECTED
- 150mm LEVEL EDGE ADJACENT TO PATH
- ZURN GRATE FOR AIRFLOW FINISHED JUST PROUD OF SLOPE
- DRAIN HOUSING ANGLE TO MATCH SIDE SLOPE
- DRAIN PIPE MAY REQUIRE TWO ANGLED PIPES AT 45° AND 22.5° TO MATCH 4:1 SLOPE
- SOIL AND SOD PATH EDGE



NOTE:

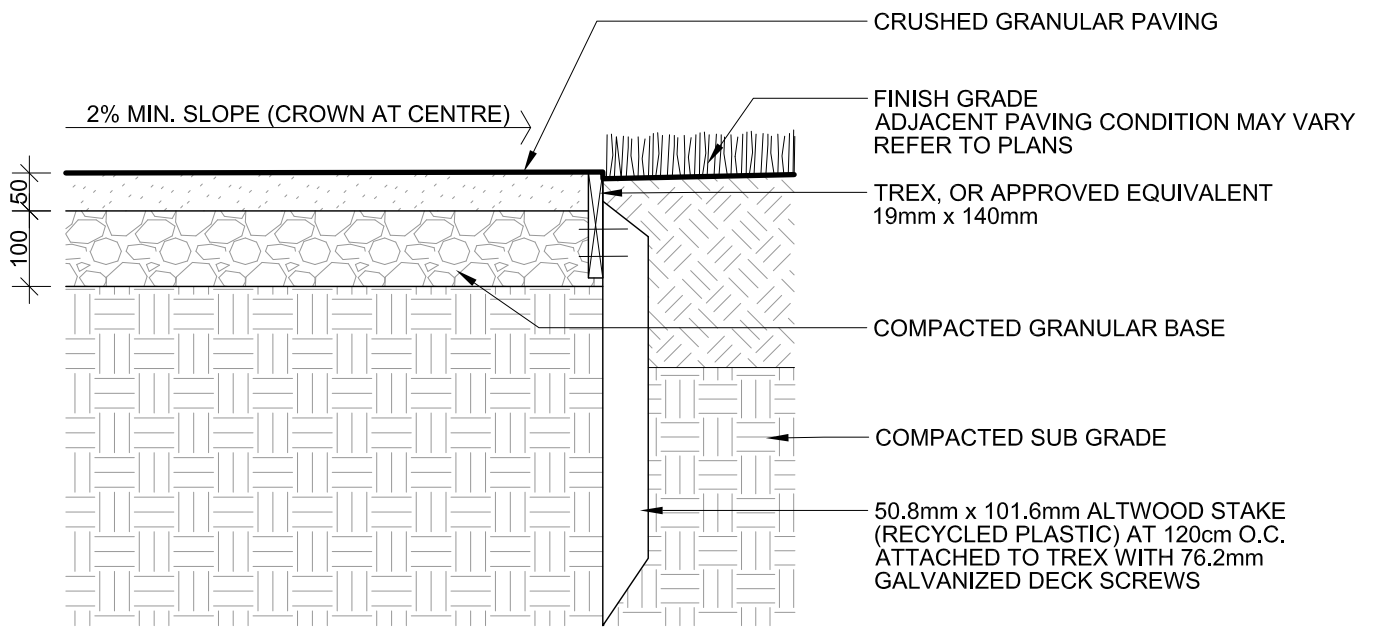
1. CONFIRM THE LAYOUT OF ALL PERFORATED PIPES WITH OWNER'S REPRESENTATIVE BEFORE INSTALLATION OF GRANULAR BASE MATERIAL
2. PLACE MATERIALS DIRECTLY ON EXISTING SOIL SURFACE, DO NOT REMOVE GRASS
3. DO NOT COMPACT SUBGRADE IN TREE PROTECTION ZONE

DATE JUNE-2022 REV

SCALE 1:30

DRAWING BIKE PATH OVER ROOT ZONE OF EXISTING TREES

SHEET 3-02



DRAWING
CRUSHED GRANULAR PATH
WITH EDGING

DATE
JUNE-2022

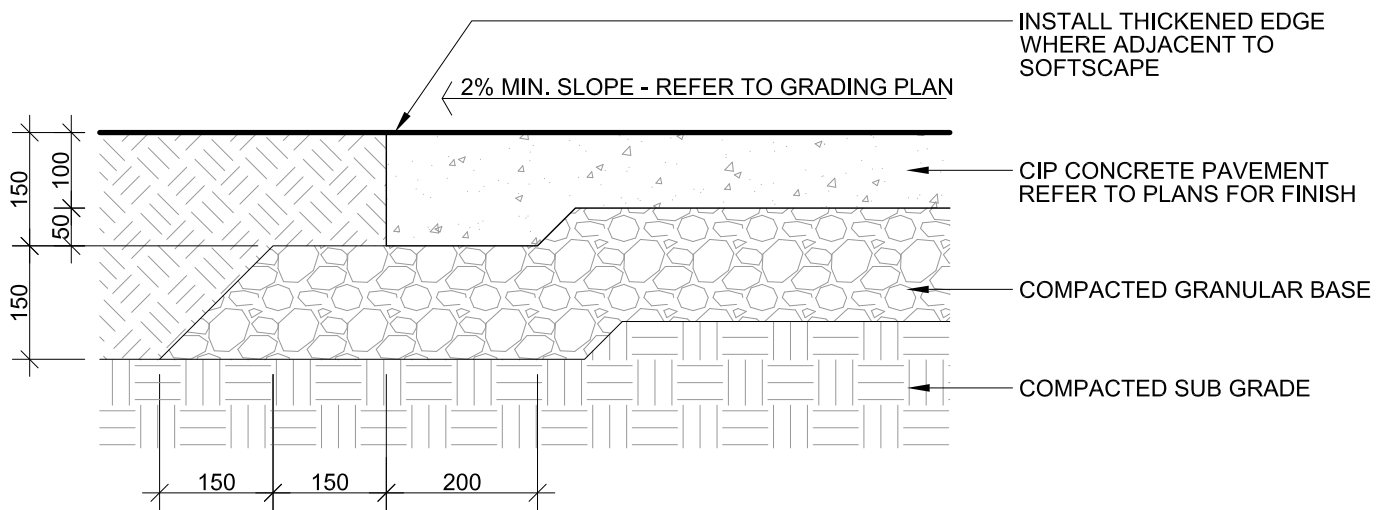
REV

SCALE
1:10

NOTES

SHEET

3-03



NOTE:

1. REFER TO DETAIL 1-01 FOR CONTROL AND EXPANSION JOINT DETAILS
CONTROL JOINTS AS PER DETAIL #2 TO BE PROVIDED 1.5m MIN. O.C.
UNLESS SHOWN OTHERWISE ON PLAN, NO TROWEL MARK
2. EXPANSION JOINTS COME WITH FIBREBOARD TO BE PROVIDED 6m MAX. O.C.
AND AT INTERFACE WITH STRUCTURES SUCH AS WALLS, STEPS, AND CURBS



DRAWING
CIP CONCRETE PAVING
WITHOUT REINFORCING

DATE
JUNE-2022

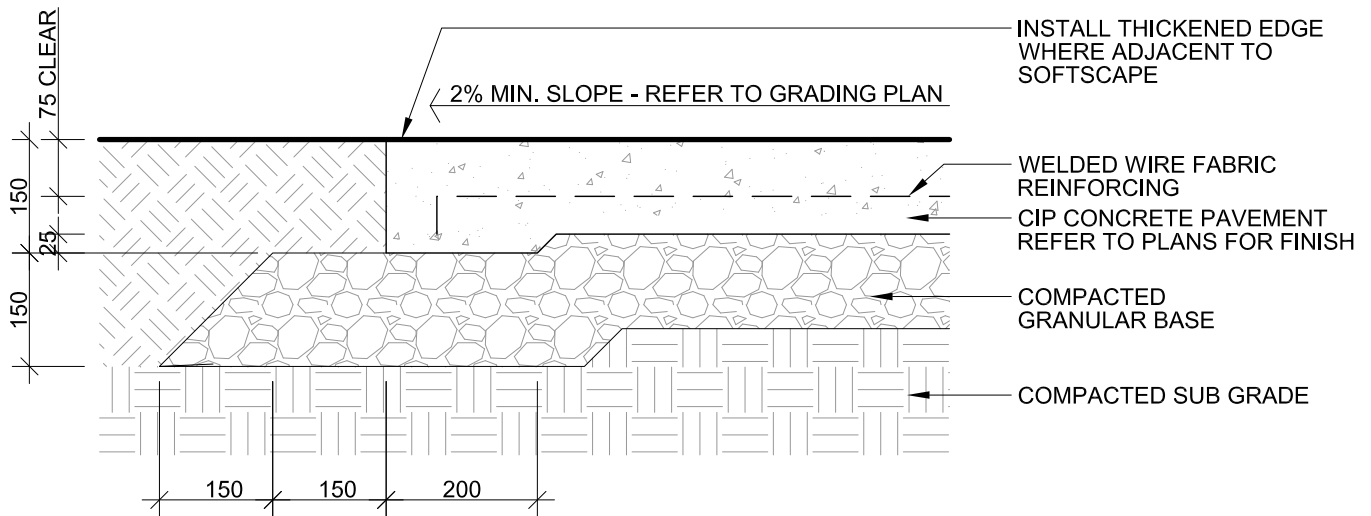
REV

SCALE
1:10

NOTES

SHEET

3-04-1



NOTE:

1. REFER TO DETAIL 1-01 FOR CONTROL AND EXPANSION JOINT DETAILS
CONTROL JOINTS AS PER DETAIL #2 TO BE PROVIDED 1.5m MIN. O.C.
UNLESS SHOWN OTHERWISE ON PLAN, NO TROWEL MARK
2. EXPANSION JOINTS COME WITH FIBREBOARD TO BE PROVIDED 6m MAX. O.C.
AND AT INTERFACE WITH STRUCTURES SUCH AS WALLS, STEPS, AND CURBS



DRAWING
CIP CONCRETE PAVING - WELDED
WIRE FABRIC REINFORCING

DATE
MAY-2021

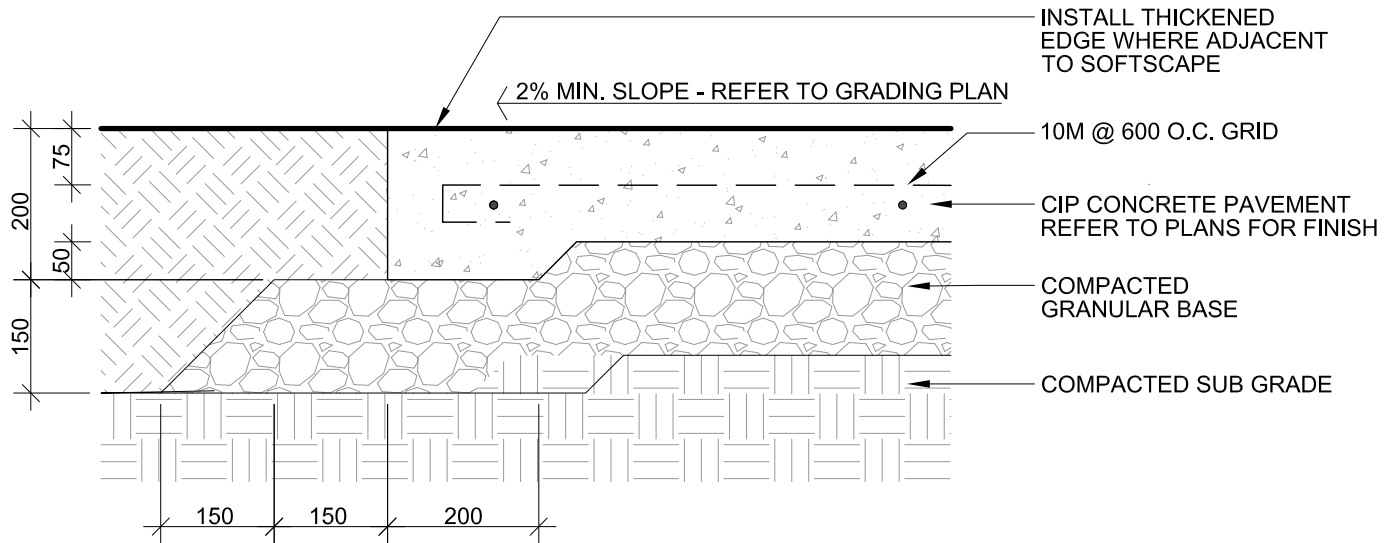
REV

SCALE
1:10

NOTES

SHEET

3-04-2



NOTE:

1. REFER TO DETAIL 1-01 FOR CONTROL AND EXPANSION JOINT DETAILS
CONTROL JOINTS AS PER DETAIL #2 TO BE PROVIDED 1.5m MIN. O.C.
UNLESS SHOWN OTHERWISE ON PLAN, NO TROWEL MARK
2. EXPANSION JOINTS COME WITH FIBREBOARD TO BE PROVIDED 6m MAX. O.C.
AND AT INTERFACE WITH STRUCTURES SUCH AS WALLS, STEPS, AND CURBS



DRAWING
CIP CONCRETE PATH WITH
10M REBAR AT 600 O.C.

DATE
JUNE-2022

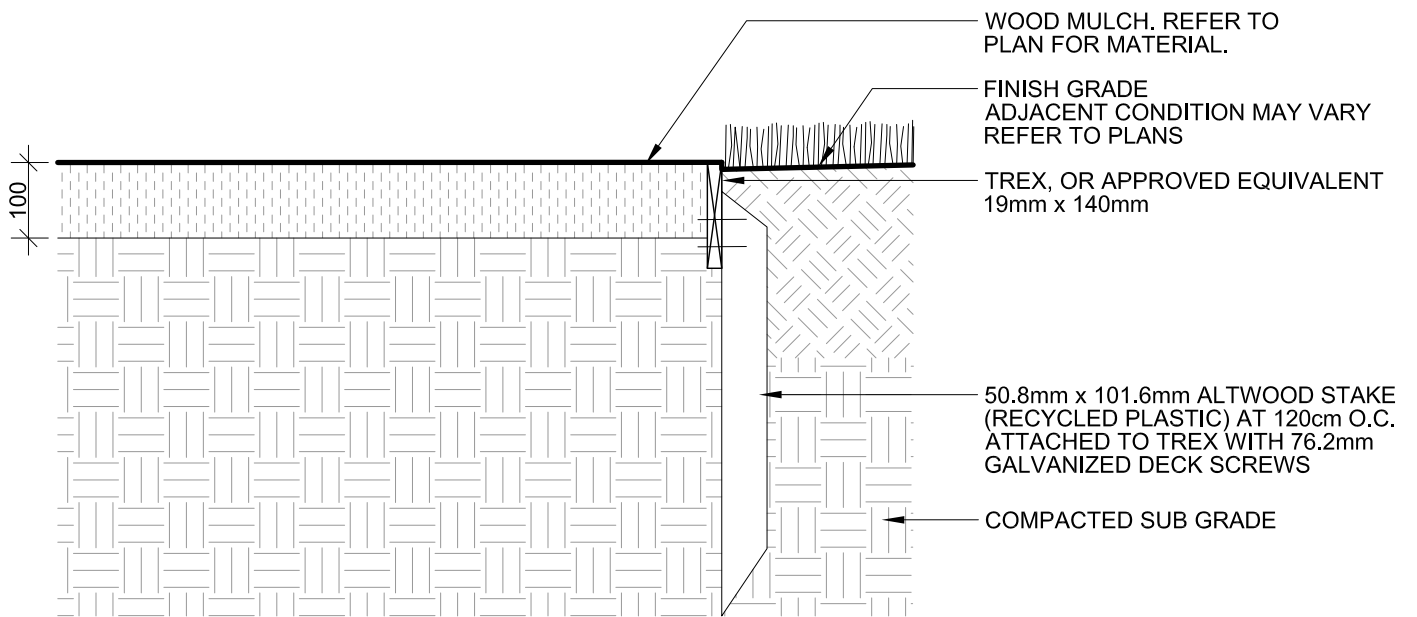
REV

SCALE
1:10

NOTES

SHEET

3-04-3



DRAWING
WOOD MULCH PATH

DATE
JUNE-2022

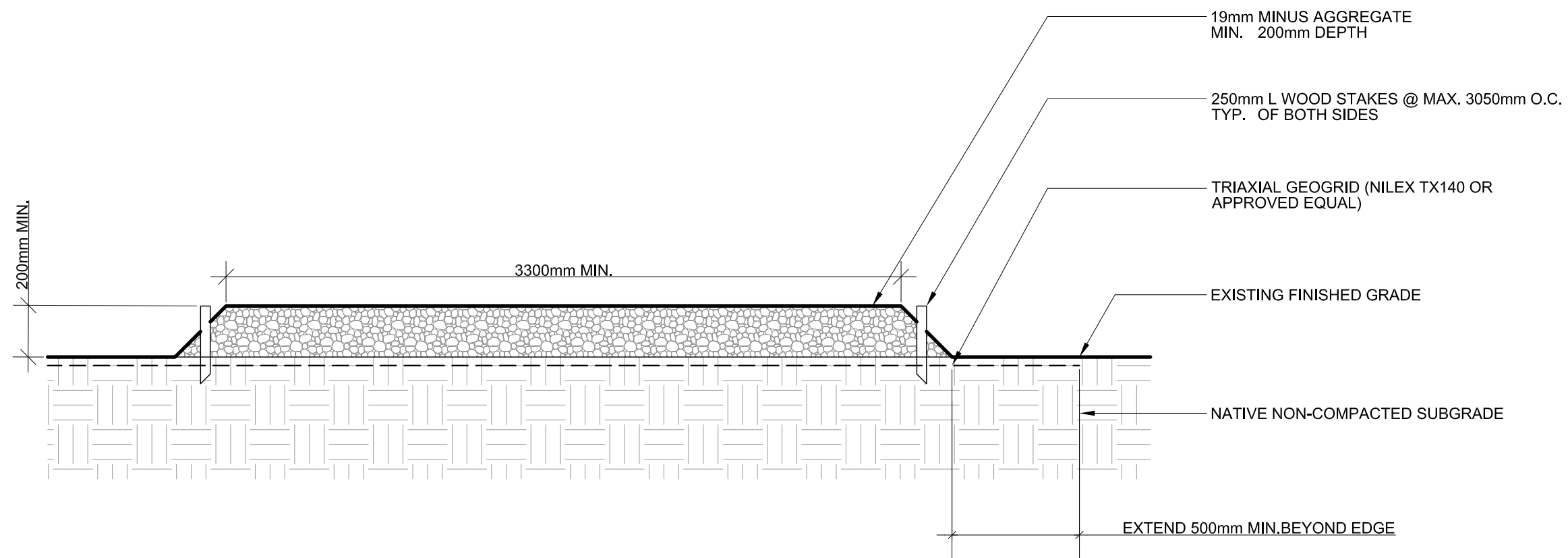
REV

SCALE
1:10

NOTES

SHEET

3-05



NOTES:

1. LAYOUT OF ACCESS ROAD TO BE APPROVED BY OWNER'S REPRESENTATIVE PRIOR TO INSTALLATION.
2. INSTALLATION OF GEOTEXTILE AND GEOGRID TO BE REVIEWED BY OWNER'S REPRESENTATIVE PRIOR TO PLACEMENT OF AGGREGATE.
3. COMPLETED ACCESS ROAD TO BE REVIEWED BY OWNER'S REPRESENTATIVE PRIOR TO USE.

DATE
JUNE-2022

REV

SCALE
1:20

DRAWING
TEMPORARY ROAD
ACCESS

SHEET

3-06