






Legend

-  Richards Green Complete Street Project Area - Phase 1
-  Richards Green Complete Street Project Area - Phase 2
-  Meter Parking Stations
-  Public Parking Parkades
-  Accessible Parking



AVAILABLE PARKING FOR RICHARDS GREEN COMPLETE STREET IMPROVEMENTS

During construction along Richards St, metered parking is available to the public at the following locations within a 1 block radius:

PHASE 1

- 1 Parking Lot east of Waterfront Station
- 2 Parkade at W Cordova St and Homer St
- 3 Parkade at W Cordova St and Seymour St
- 4 Parkade at W Pender St and Seymour St
- 5 Parkade at Dunsmuir St and Seymour St
- 6 Parkade at Robson St and Seymour St
- 7 Parkade at Robson St between Richards St and Homer St
- 8 Parkade close to Robson St and Seymour St
- 9 Parkade at Smithe St and Seymour St
- 10 Street Parking along Homer St
- 11 Street Parking along Robson St from Drake St to Nelson St
- 12 Street Parking along Drake St from Seymour St to Homer St

PHASE 2

- 10 Parkade at Hamilton St close to Nelson St
- 11 Parkade at Seymour St close to Nelson St
- 12 Parking Lot at Nelson St and Seymour St
- 13 Parking Lot at Seymour St close to Helmcken St
- 14 Street Parking along Homer St
- 15 Street Parking along Robson St from Drake St to Nelson St
- 16 Street Parking along Drake St from Seymour St to Homer St

ACCESSIBLE PARKING

- 1 W Cordova St close to Cambie St
- 2 Robson St at Hornby St
- 3 Helmcken St at Homer St
- 4 Hamilton St between Helmcken St and Davie St
- 5 Davie St at Homer St
- 6 Drake St at Seymour St
- 7 Granville St close to Beach Crescent

LEARN MORE:
VANCOUVER.CA/RICHARDSUPGRADES
PHONE: 3-1-1 TTY: 7-1-1

