










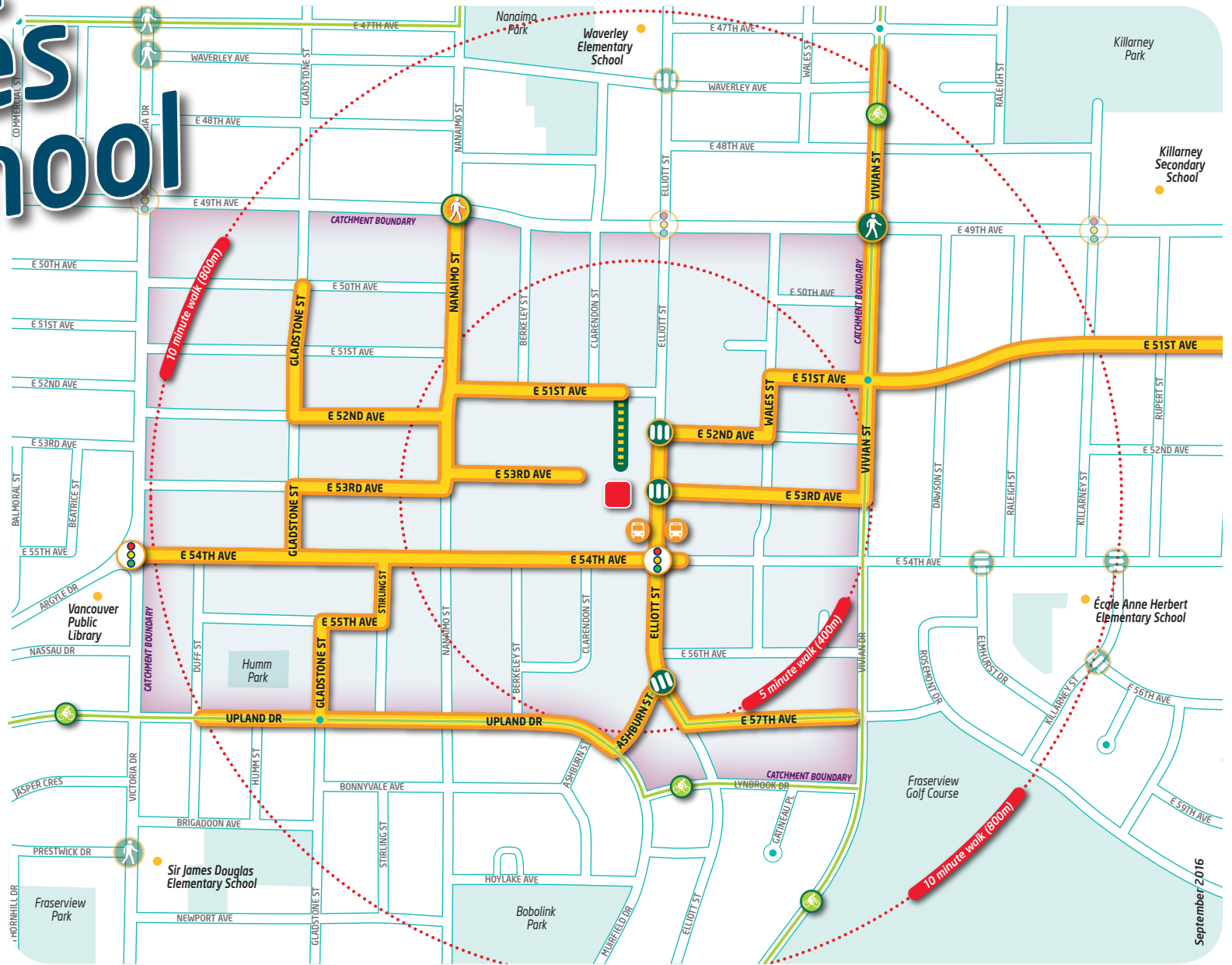


Best Routes to School

-  Best Route
-  Best Route (Walkway/Trail)
-  Bus Stop - (closest to school)
-  School
-  Traffic Signal
-  Pedestrian Signal
-  Flashing Beacon
-  Marked Crosswalk
-  City Bikeway
-  Traffic Circle
-  Public Amenity

0 100 200m NORTH

This map is provided as a public resource for general information purposes only. The information shown on this map is compiled from various sources and HASTe makes no warranties, expressed or implied as to the accuracy or completeness of the information.



September 2016



Sir Charles Kingsford-Smith Elementary