













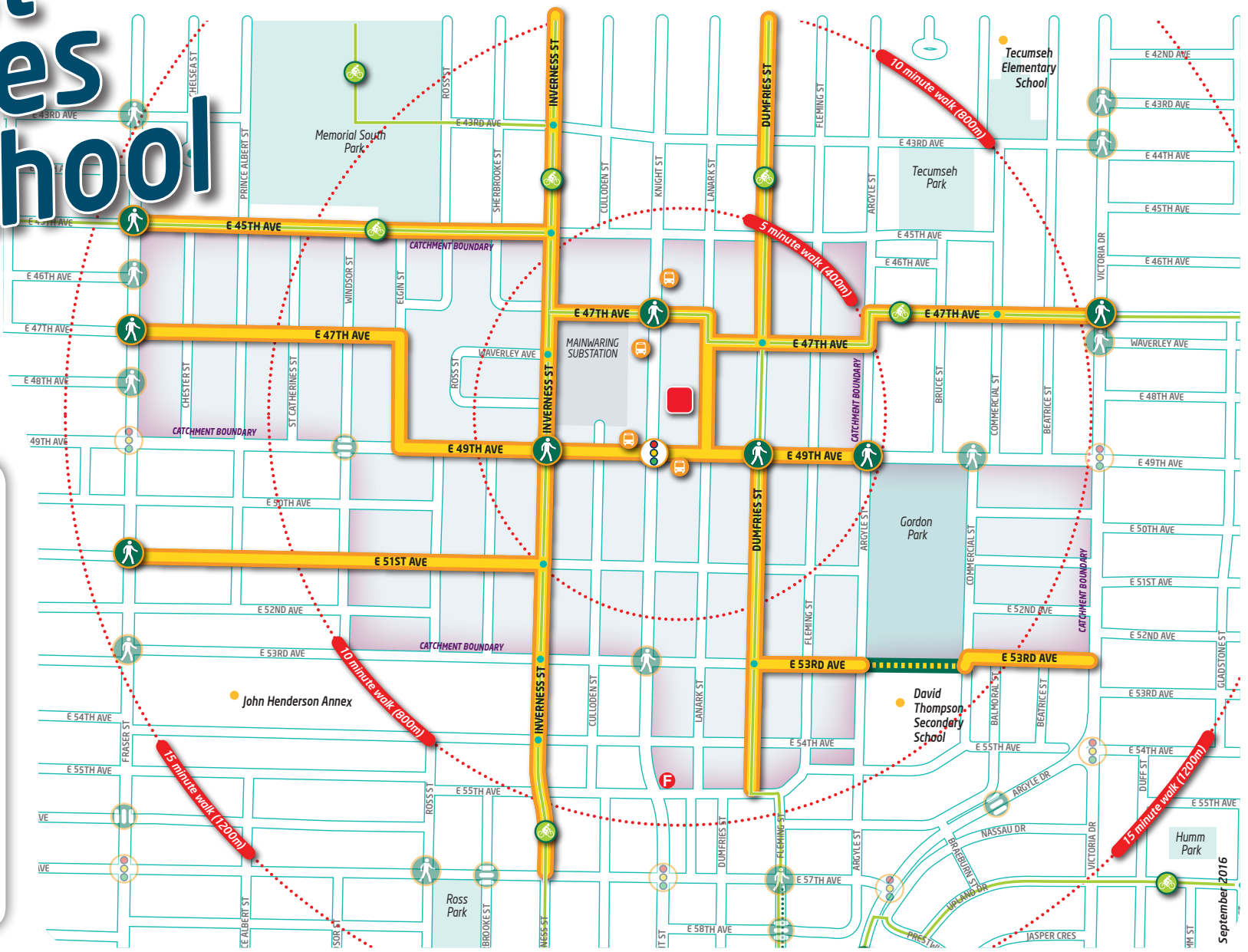
Best Routes to School

-  Best Route
-  Best Route (Walkway/Trail)
-  Bus Stop - (closest to school)
-  School
-  Traffic Signal
-  Pedestrian Signal
-  Marked Crosswalk
-  City Bikeway
-  Trail / Walkway
-  Traffic Circle
-  Firehall
-  Public Amenity

0 100 200 300m

NORTH ↑

This map is provided as a public resource for general information purposes only. The information shown on this map is compiled from various sources and HASTe makes no warranties, expressed or implied as to the accuracy or completeness of the information.



September 2016



Sir Sandford Fleming Elementary