











» The pilot area will remain open to bikes, scooters, and other micro-mobility devices. Riders are encouraged to roll through at a slow and safe pace.

» Sections of Water Street and Maple Tree Square will be closed to vehicles, however local vehicle access for residents and businesses will be maintained at all times. This includes deliveries and access for visitors and customers.

Water Street Pedestrian Zone Pilot | July and August 2024

Traffic Circulation

-  Car-Free (emergency vehicle access only)
-  Car-Light (local vehicle access only)
-  No westbound through traffic across Main St on Powell St
-  Existing traffic circulation
-  Changes in traffic circulation

-  1 Powell St west of Main St limited to local traffic/deliveries
-  2 Alexander St converted to two-way traffic flow
-  3 Columbia St converted to two-way traffic flow
-  4 Cambie St converted to one-way southbound traffic flow
-  #50 Bus route detoured to Hastings St from Water St