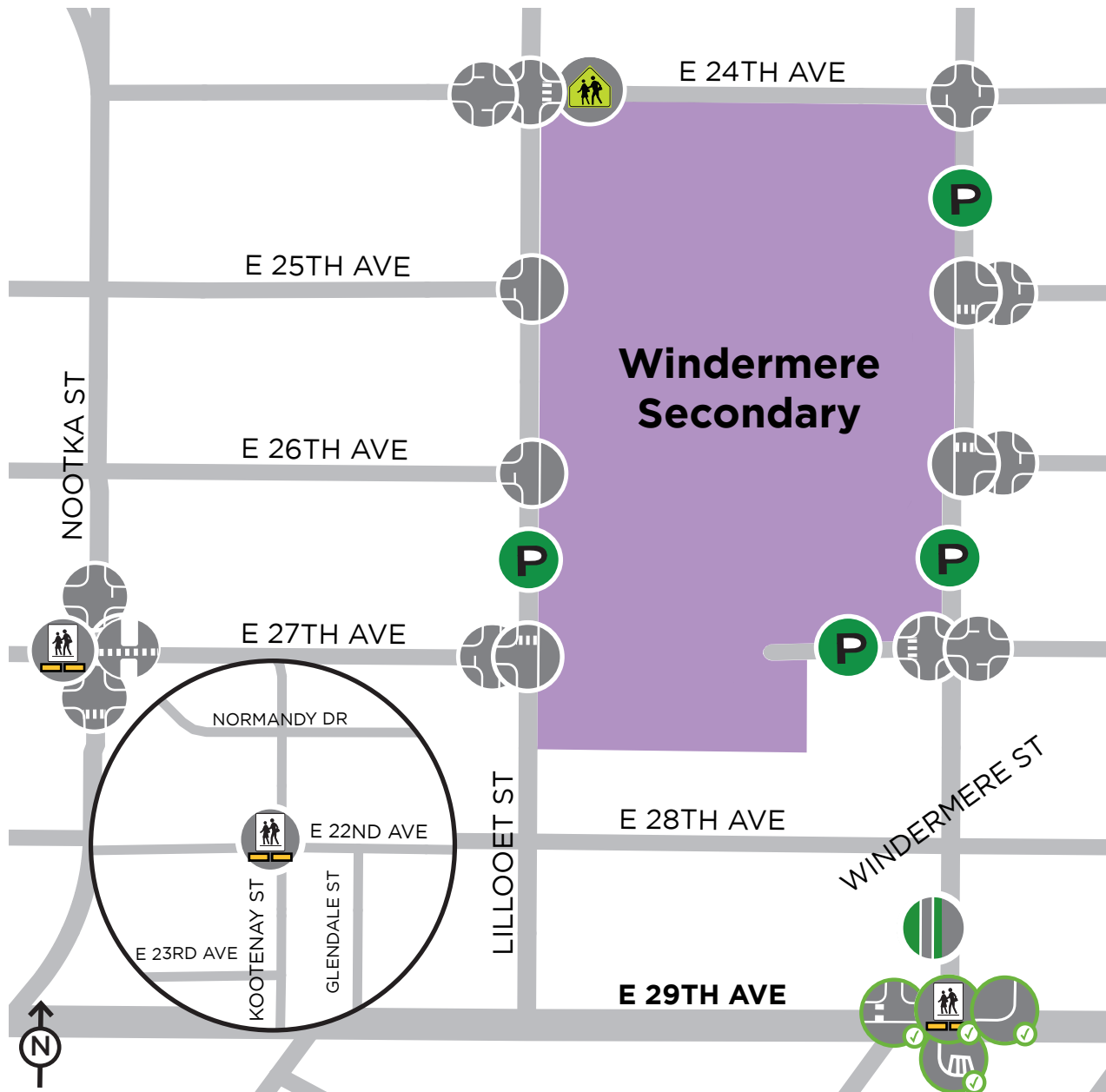










Windermere Secondary Infrastructure Improvements



LEGEND

-  Repaint Stop Bar
-  Zebra Crosswalk
-  Median Refuge
-  School Zone Sign
 - Move in front of tree
-  Rectangular Rapid Flashing Beacon
 - Long term
-  Parking Changes
 - 3 min parking on school days:
 - On E27th Ave between cul-de-sac and Windermere St
 - On Lillooet St between E25th Ave and E27th Ave
 - On Windermere St between E25th Ave and E27th Ave
 - 30 min parking on school days on Windermere St between E24th Ave and E25th Ave
-  Sidewalk Installation
-  Curb Bulge

Windermere Secondary Parking Map



LEGEND



3 mins Parking (School Days)

These spots are for quick pick-ups and drop-offs. Park and collect your child quickly to create a spot for another vehicle.



30 mins Parking (School Days)

For longer school visits please park your vehicle in this zone for no more than 30 minutes.



School Drop Off/Pick Up Zone

Support Active Transportation

Keep the area around your school a safe place to walk, cycle and roll by following the posted signs. If you are driving, consider the “Drive to Five” initiative. Park five minutes away and walk to school. It is an active way to start and end the day.

